













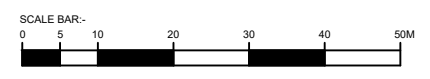
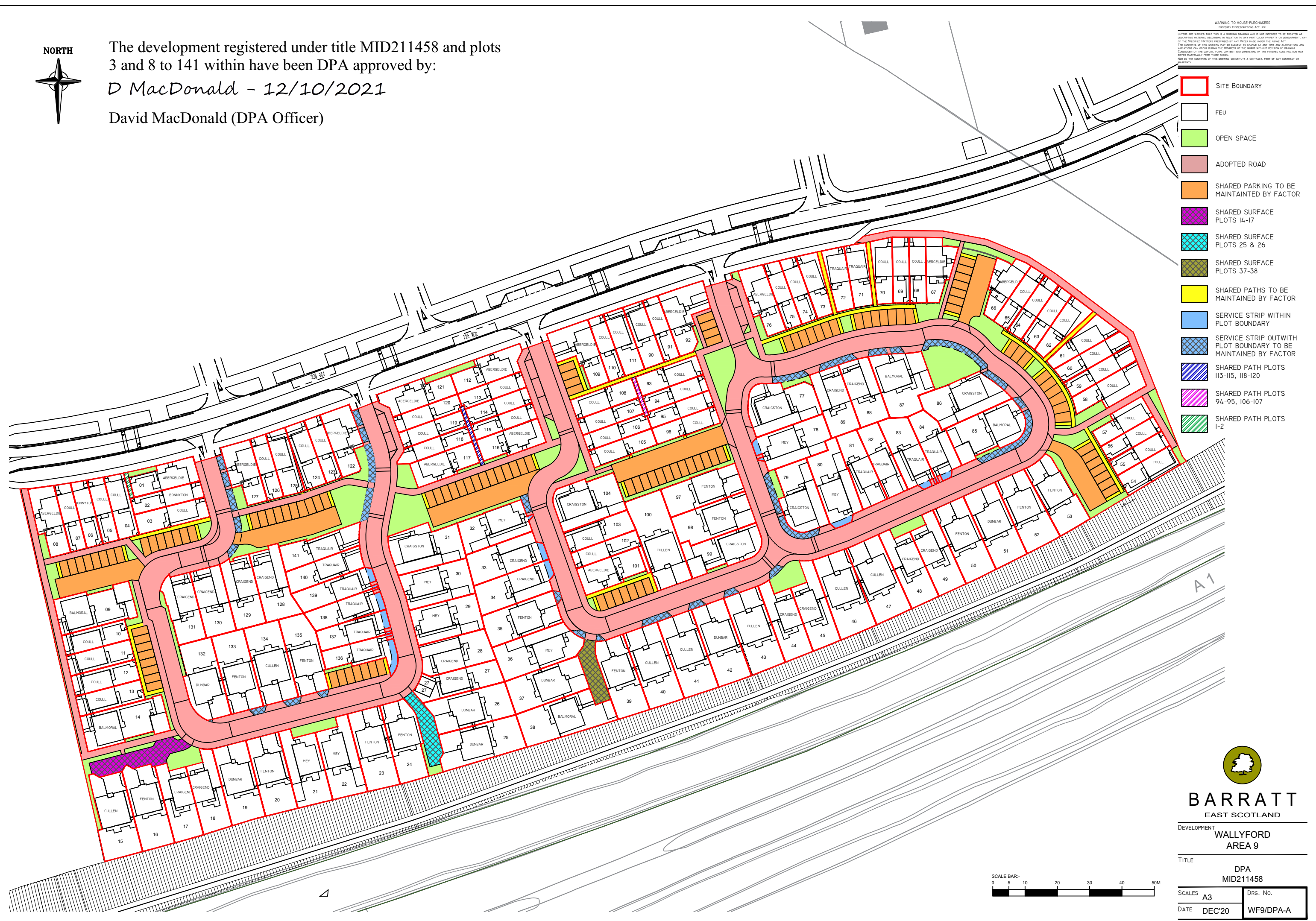





The development registered under title MID211458 and plots 3 and 8 to 141 within have been DPA approved by:  
*D MacDonald - 12/10/2021*  
 David MacDonald (DPA Officer)

WARNING TO HOUSE PURCHASERS  
 PROPERTY REGISTRATION ACT 1988  
 BUYERS ARE WARNED THAT THIS IS A PRELIMINARY DRAWING AND IS NOT INTENDED TO BE TREATED AS A CONTRACT. THE CONTENTS OF THIS DRAWING MAY BE SUBJECT TO CHANGE AT ANY TIME AND ALTERATIONS AND VARIATIONS CAN OCCUR DURING THE COURSE OF THE WORKS WITHOUT NOTICE OF DRAWING. CONSEQUENTLY THE LAYOUT, FORM, CONTENT AND DIMENSIONS OF THE FINISHED CONSTRUCTION MAY DIFFER MATERIALLY FROM THOSE SHOWN.  
 NONE OF THE CONTENTS OF THIS DRAWING CONSTITUTE A CONTRACT, PART OF ANY CONTRACT OR AGREEMENT.

-  SITE BOUNDARY
-  FEU
-  OPEN SPACE
-  ADOPTED ROAD
-  SHARED PARKING TO BE MAINTAINED BY FACTOR
-  SHARED SURFACE PLOTS 14-17
-  SHARED SURFACE PLOTS 25 & 26
-  SHARED SURFACE PLOTS 37-38
-  SHARED PATHS TO BE MAINTAINED BY FACTOR
-  SERVICE STRIP WITHIN PLOT BOUNDARY
-  SERVICE STRIP OUTWITH PLOT BOUNDARY TO BE MAINTAINED BY FACTOR
-  SHARED PATH PLOTS 113-115, 118-120
-  SHARED PATH PLOTS 94-95, 106-107
-  SHARED PATH PLOTS 1-2



  
**BARRATT**  
 EAST SCOTLAND

---

DEVELOPMENT **WALLYFORD AREA 9**

---

TITLE **DPA MID211458**

---

SCALES <b>A3</b>	DRG. No.
DATE <b>DEC'20</b>	<b>WF9/DPA-A</b>