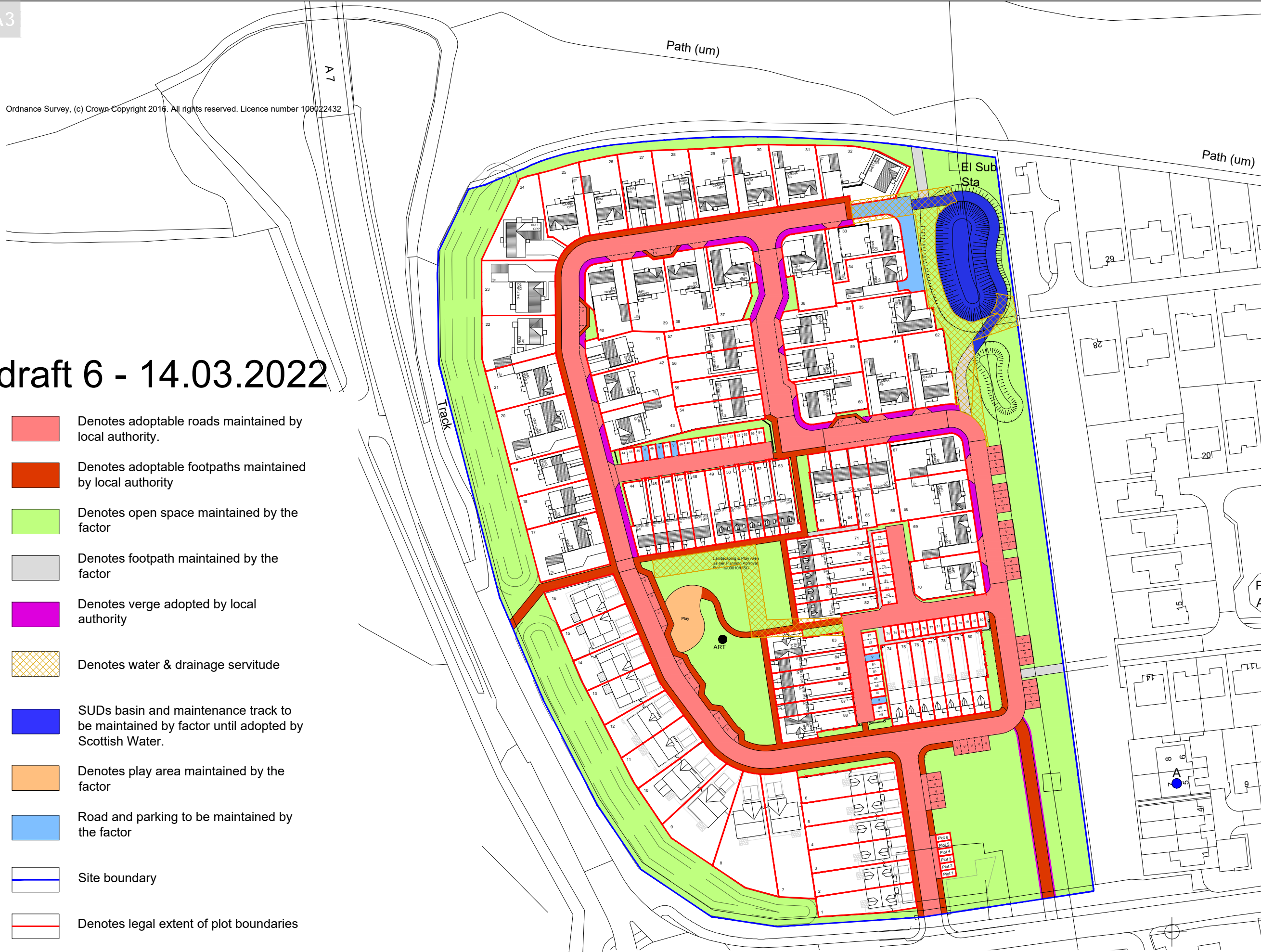
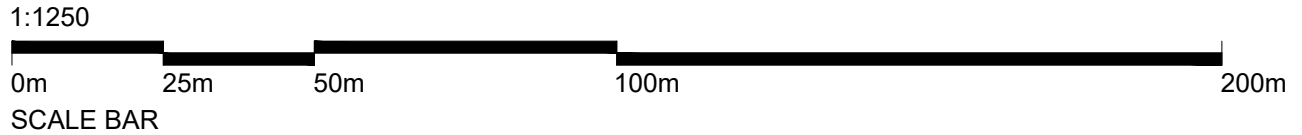


Ordnance Survey, (c) Crown Copyright 2016. All rights reserved. Licence number 100022432

draft 6 - 14.03.2022

- Denotes adoptable roads maintained by local authority.
- Denotes adoptable footpaths maintained by local authority
- Denotes open space maintained by the factor
- Denotes footpath maintained by the factor
- Denotes verge adopted by local authority
- Denotes water & drainage servitude
- SUDs basin and maintenance track to be maintained by factor until adopted by Scottish Water.
- Denotes play area maintained by the factor
- Road and parking to be maintained by the factor
- Site boundary
- Denotes legal extent of plot boundaries


A Ordnance survey Tile No. NT318667



NOTES.

GENERAL NOTES:

- THIS DRAWING AND THE COPYRIGHT REMAIN THE PROPERTY OF DANDARA LIMITED.
- IT MAY NOT BE COPIED OR ALTERED WITHOUT PERMISSION.
- ALL DIMENSIONS MUST BE CHECKED ON SITE. ANY DISCREPANCIES SHOULD BE NOTIFIED TO THE ARCHITECTURAL DEPARTMENT. ONLY WRITTEN DIMENSIONS SHALL BE FOLLOWED.
- ARCHITECTURAL DRAWINGS TO BE READ IN CONJUNCTION WITH ENGINEERING DRAWINGS AND SPECIFICATIONS.



The development registered under title MID140194 and plots 17 to 73, 76 and 81 to 88 within have been DPA approved by:

D MacDonald 29/03/2022
 David MacDonald
 (DPA Officer)

REV	AMENDMENT	DATE	BY
B	Open space at plot 33 feu amended.	14/03/22	GM
A	Remix area added, legend updated and road adoption areas amended.	10/11/21	GM

dandara

Edinburgh Head Office
 112 George Street
 Edinburgh
 EH2 4LH

Tel: 0131 5164669 Email: edinburgh@dandara.com Web: www.dandara.com

CLIENT:
 Dandara Ltd

PROJECT:
 Eskbank Development
 Midlothian

DRAWING:
 Eskbank North
 Development Approval Plans

STATUS: Legal

SCALE: 1:1250 DATE: August 2020

JOB No.: 2535 NAME: GB

DRAWING No.: **ESK_LEG_005** Rev: **B**