

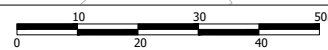
The development registered under title GLA231307 and plots 1 to 12 within have been DPA approved by:

D MacDonald - 19/04/2022

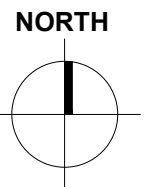
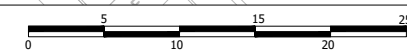
David MacDonald (DPA Officer)



Development Plan
1:1250@A3



Block A 0F Plan
1:500@A3



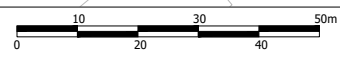
— Plot Boundary

Reproduced from the Ordnance Survey Map with the permission of the Controller of the HMSO. Crown Copyright Reserved. License No. 100019279.

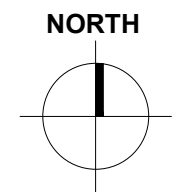
SHAWBRIDGE, POLLOKSHAWS - BLOCK A - PLOT 01 TITLE PLAN



Development Plan
1:1250@A3



Block A 0F Plan
1:500@A3



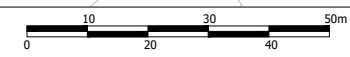
— Plot Boundary

Reproduced from the Ordnance Survey Map with the permission of the Controller of the HMSO. Crown Copyright Reserved. License No. 100019279.

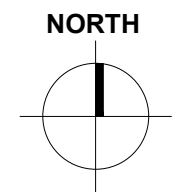
SHAWBRIDGE, POLLOKSHAWS - BLOCK A - PLOT 02 TITLE PLAN



Development Plan
1:1250@A3



Block A 0F Plan
1:500@A3



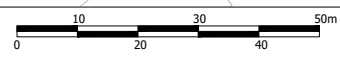
Plot Boundary

Reproduced from the Ordnance Survey Map with the permission of the Controller of the HMSO. Crown Copyright Reserved. License No. 100019279.

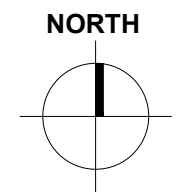
SHAWBRIDGE, POLLOKSHAWS - BLOCK A - PLOT 03 TITLE PLAN



Development Plan
1:1250@A3



Block A 1F Plan
1:500@A3



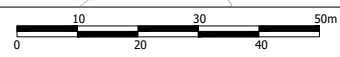
Plot Boundary

Reproduced from the Ordnance Survey Map with the permission of the Controller of the HMSO. Crown Copyright Reserved. License No. 100019279.

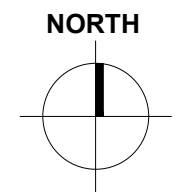
SHAWBRIDGE, POLLOKSHAWS - BLOCK A - PLOT 04 TITLE PLAN



Development Plan
1:1250@A3



Block A 1F Plan
1:500@A3



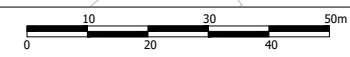
— Plot Boundary

Reproduced from the Ordnance Survey Map with the permission of the Controller of the HMSO. Crown Copyright Reserved. License No. 100019279.

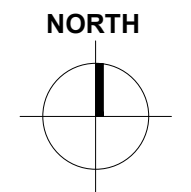
SHAWBRIDGE, POLLOKSHAWS - BLOCK A - PLOT 05 TITLE PLAN



Development Plan
1:1250@A3



Block A 1F Plan
1:500@A3



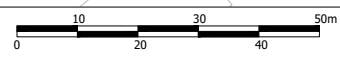
Plot Boundary

Reproduced from the Ordnance Survey Map with the permission of the Controller of the HMSO. Crown Copyright Reserved. License No. 100019279.

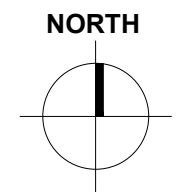
SHAWBRIDGE, POLLOKSHAWS - BLOCK A - PLOT 06 TITLE PLAN



Development Plan
1:1250@A3



Block A 2F Plan
1:500@A3



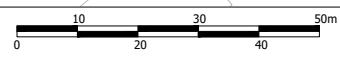
— Plot Boundary

Reproduced from the Ordnance Survey Map with the permission of the Controller of the HMSO. Crown Copyright Reserved. License No. 100019279.

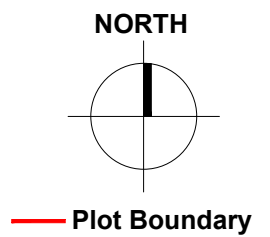
SHAWBRIDGE, POLLOKSHAWS - BLOCK A - PLOT 07 TITLE PLAN



Development Plan
1:1250@A3



Block A 2F Plan
1:500@A3

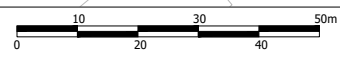


Reproduced from the Ordnance Survey Map with the permission of the Controller of the HMSO. Crown Copyright Reserved. License No. 100019279.

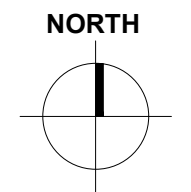
SHAWBRIDGE, POLLOKSHAWS - BLOCK A - PLOT 08 TITLE PLAN



Development Plan
1:1250@A3



Block A 2F Plan
1:500@A3



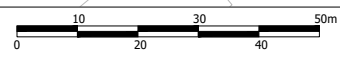
Plot Boundary

Reproduced from the Ordnance Survey Map with the permission of the Controller of the HMSO. Crown Copyright Reserved. License No. 100019279.

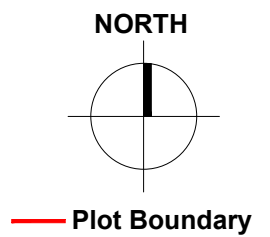
SHAWBRIDGE, POLLOKSHAWS - BLOCK A - PLOT 09 TITLE PLAN



Development Plan
1:1250@A3



Block A 3F Plan
1:500@A3

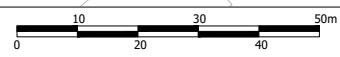


Reproduced from the Ordnance Survey Map with the permission of the Controller of the HMSO. Crown Copyright Reserved. License No. 100019279.

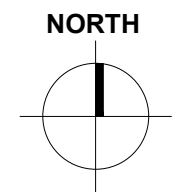
SHAWBRIDGE, POLLOKSHAWS - BLOCK A - PLOT 10 TITLE PLAN



Development Plan
1:1250@A3



Block A 3F Plan
1:500@A3



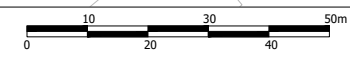
Plot Boundary

Reproduced from the Ordnance Survey Map with the permission of the Controller of the HMSO. Crown Copyright Reserved. License No. 100019279.

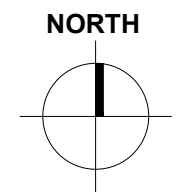
SHAWBRIDGE, POLLOKSHAWS - BLOCK A - PLOT 11 TITLE PLAN



Development Plan
1:1250@A3



Block A 3F Plan
1:500@A3



Plot Boundary

Reproduced from the Ordnance Survey Map with the permission of the Controller of the HMSO. Crown Copyright Reserved. License No. 100019279.

SHAWBRIDGE, POLLOKSHAWS - BLOCK A - PLOT 12 TITLE PLAN