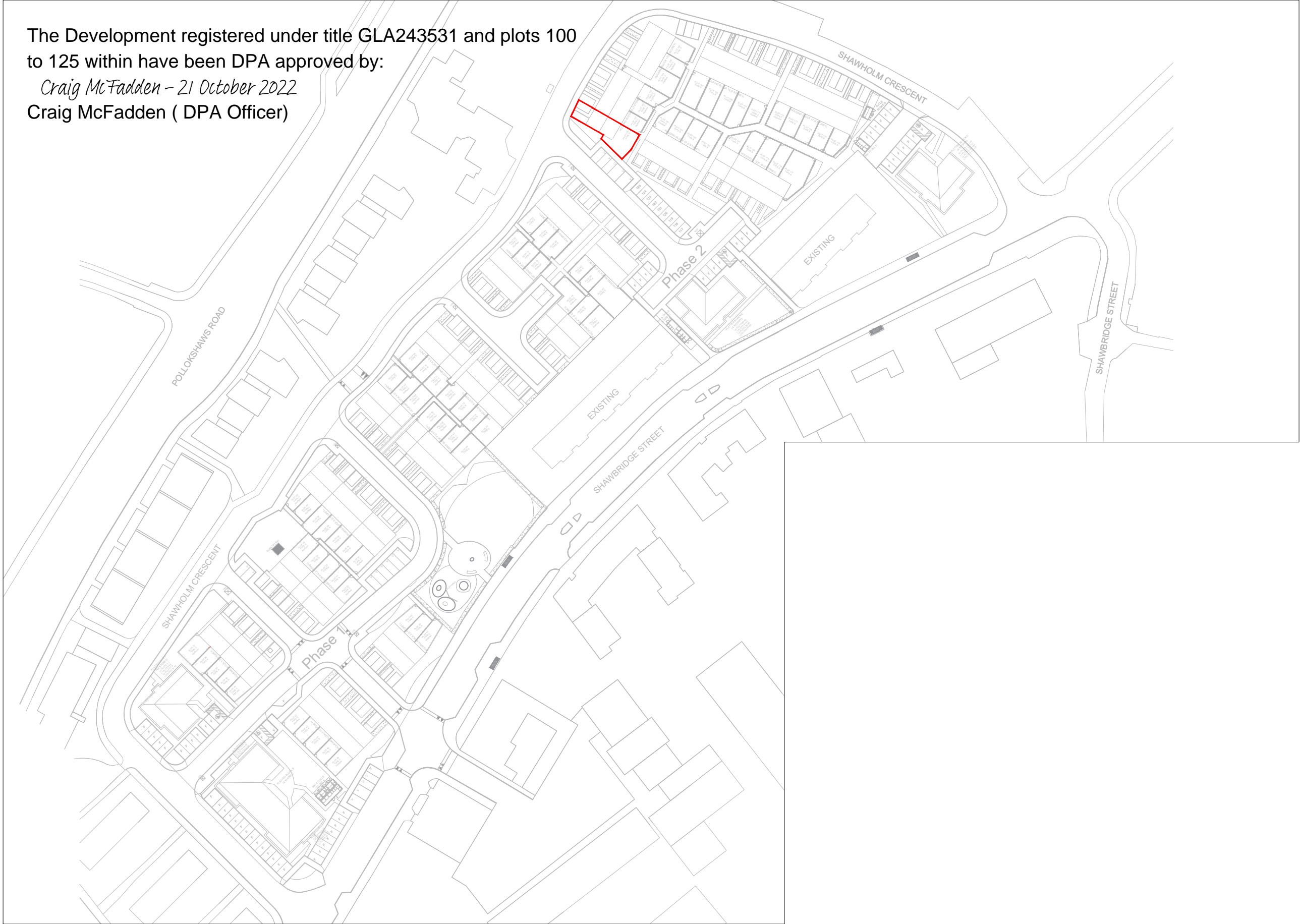
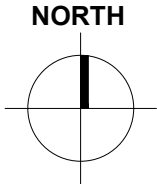


The Development registered under title GLA243531 and plots 100 to 125 within have been DPA approved by:
Craig McFadden - 21 October 2022
Craig McFadden (DPA Officer)



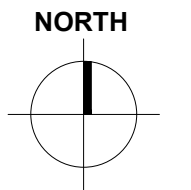

Development Plan
1:1250@A3



Plot Boundary



Development Plan
1:1250@A3

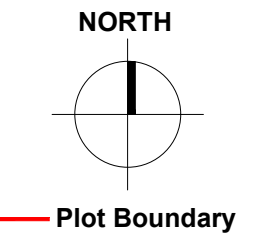



— Plot Boundary

SHAWBRIDGE, POLLOKSHAWS - PLOT 101 TITLE PLAN

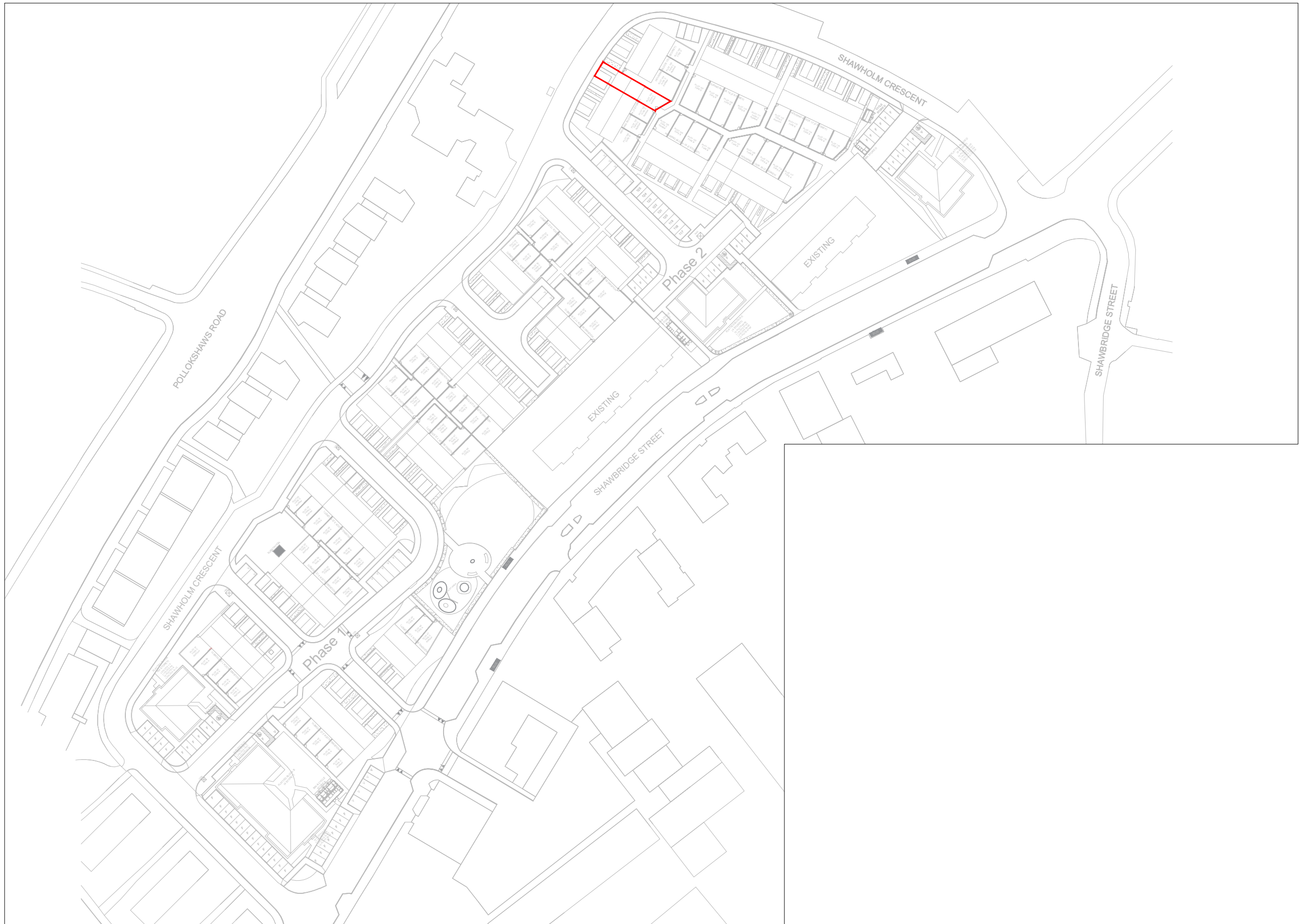


Development Plan
1:1250@A3

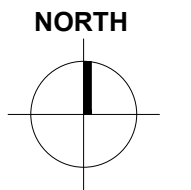
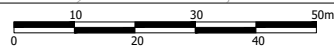


Reproduced from the Ordnance Survey Map with the permission of the Controller of the HMSO. Crown Copyright Reserved. License No. 100019279.

SHAWBRIDGE, POLLOKSHAWS - PLOT 102 TITLE PLAN



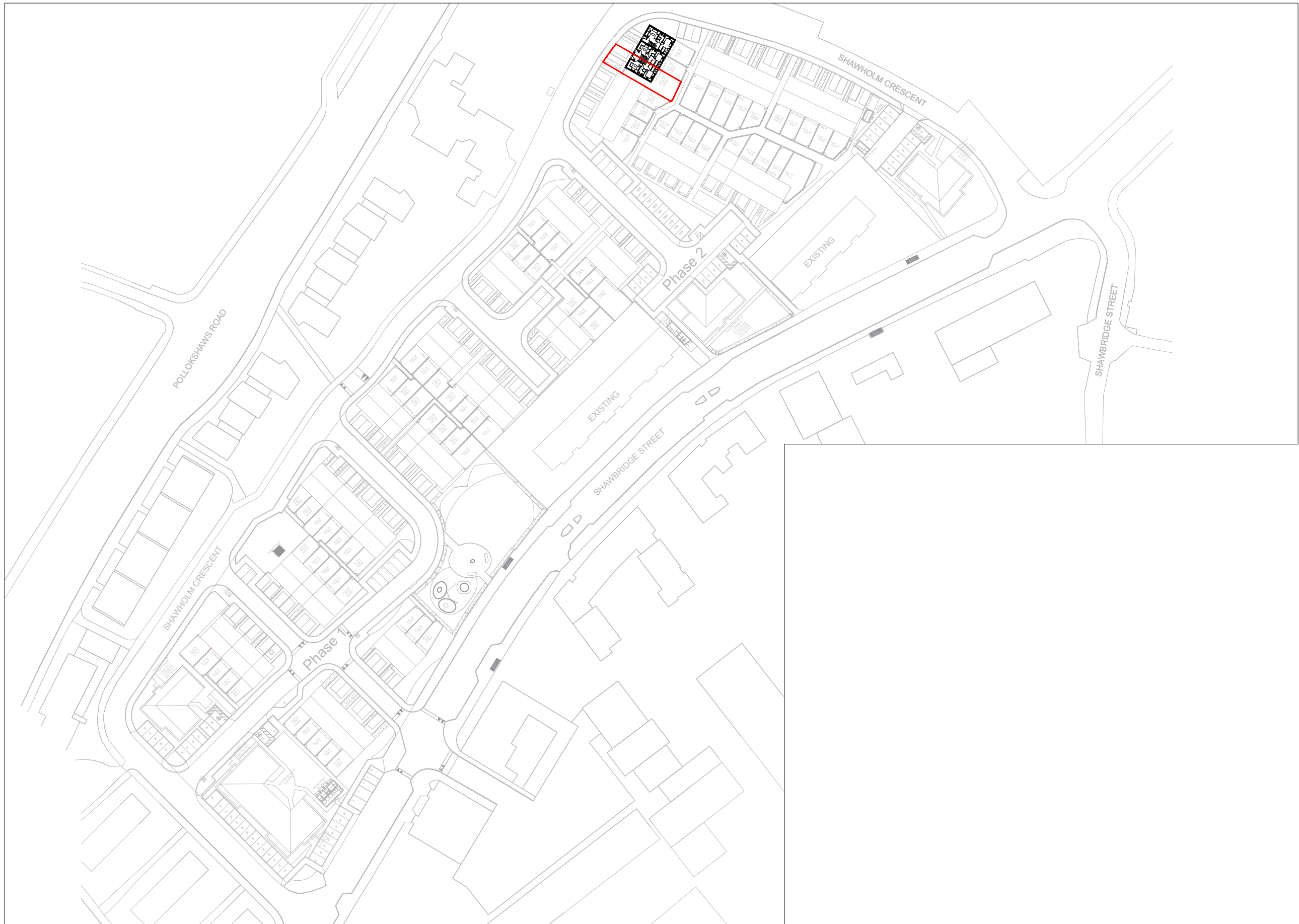
Development Plan
1:1250@A3



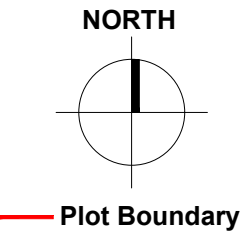
Plot Boundary

Reproduced from the Ordnance Survey Map with the permission of the Controller of the HMSO. Crown Copyright Reserved. License No. 100019279.

SHAWBRIDGE, POLLOKSHAWS - PLOT 103 TITLE PLAN

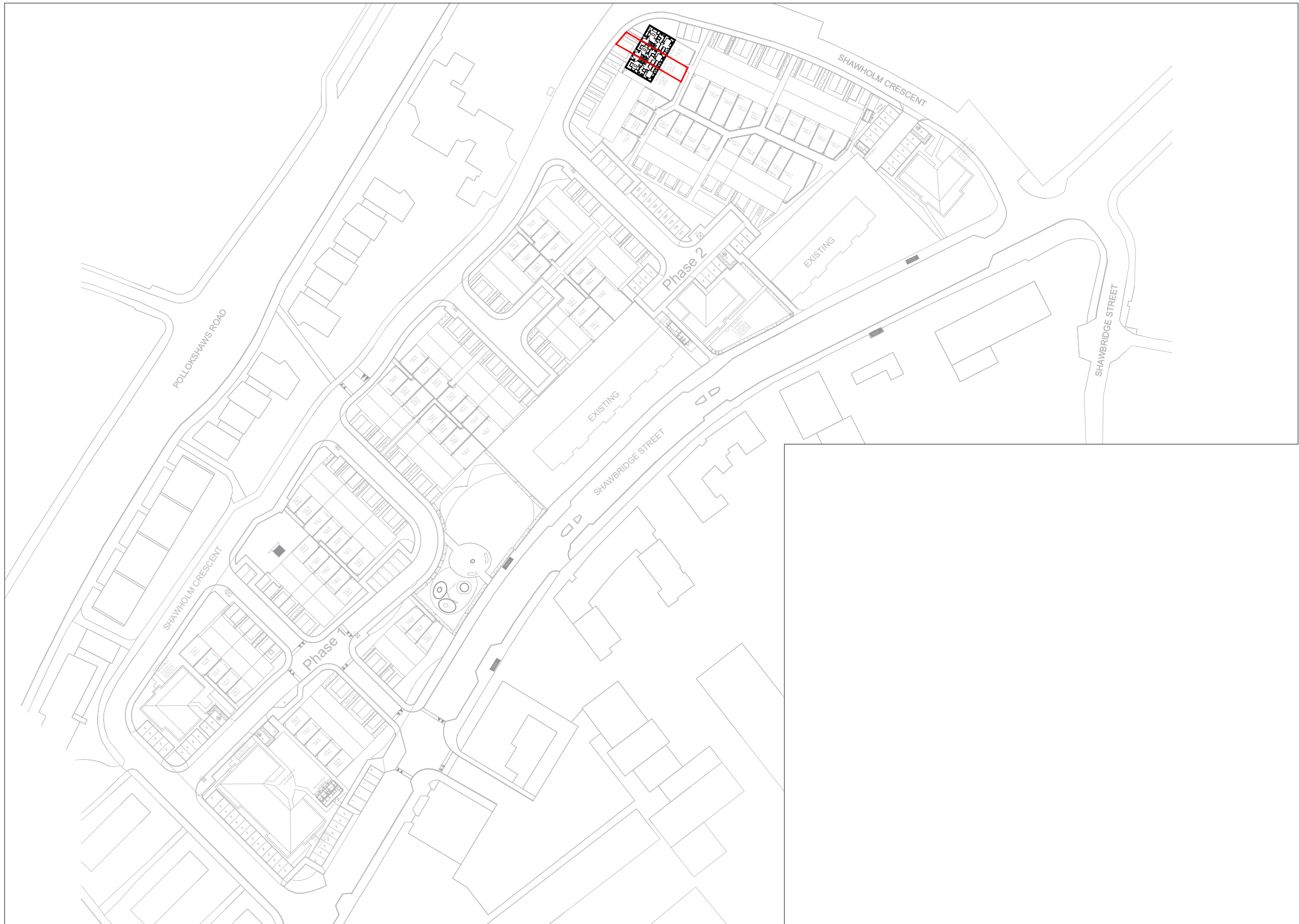


Development Plan
1:1250@A3

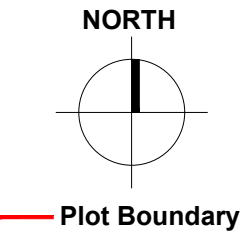


Reproduced from the Ordnance Survey Map with the permission of the Controller of the HMSO. Crown Copyright Reserved. License No. 100019279.

SHAWBRIDGE, POLLOKSHAWS - PLOT 104 TITLE PLAN

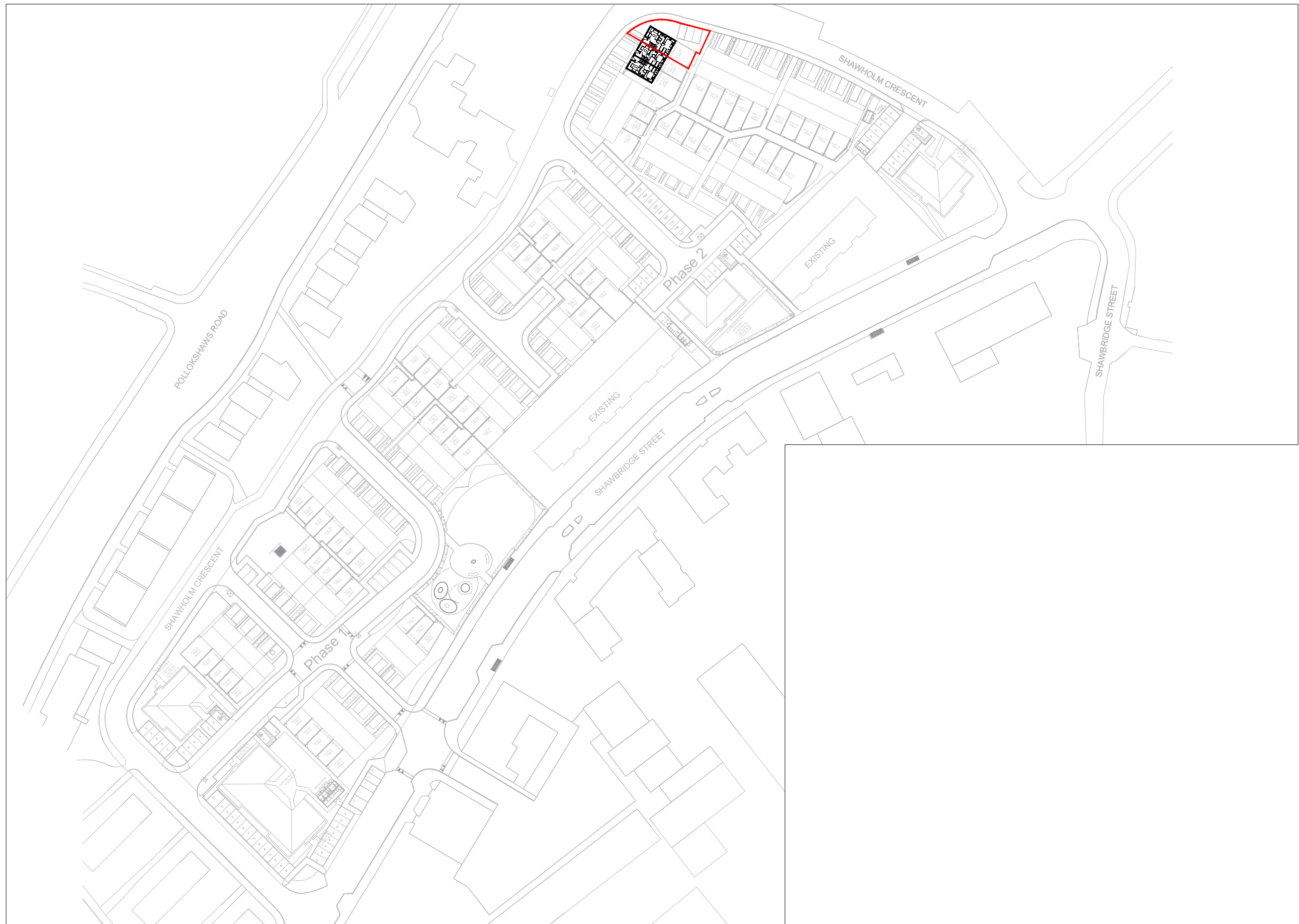


Development Plan
1:1250@A3

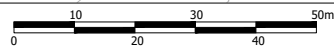


Reproduced from the Ordnance Survey Map with the permission of the Controller of the HMSO. Crown Copyright Reserved. License No. 100019279.

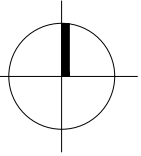
SHAWBRIDGE, POLLOKSHAWS - PLOT 105 TITLE PLAN



Development Plan
1:1250@A3



NORTH



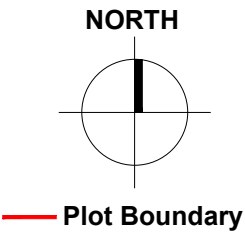
Plot Boundary

Reproduced from the Ordnance Survey Map with the permission of the Controller of the HMSO. Crown Copyright Reserved. License No. 100019279.

SHAWBRIDGE, POLLOKSHAWS - PLOT 106 TITLE PLAN



Development Plan
1:1250@A3



Reproduced from the Ordnance Survey Map with the permission of the Controller of the HMSO. Crown Copyright Reserved. License No. 100019279.

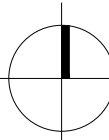
SHAWBRIDGE, POLLOKSHAWS - PLOT 107 TITLE PLAN



Development Plan
1:1250@A3



NORTH



Plot Boundary

Reproduced from the Ordnance Survey Map with the permission of the Controller of the HMSO. Crown Copyright Reserved. License No. 100019279.

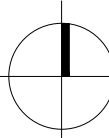
SHAWBRIDGE, POLLOKSHAWS - PLOT 108 TITLE PLAN



Development Plan
1:1250@A3



NORTH



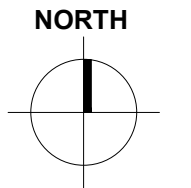
Plot Boundary

Reproduced from the Ordnance Survey Map with the permission of the Controller of the HMSO. Crown Copyright Reserved. License No. 100019279.

SHAWBRIDGE, POLLOKSHAWS - PLOT 109 TITLE PLAN



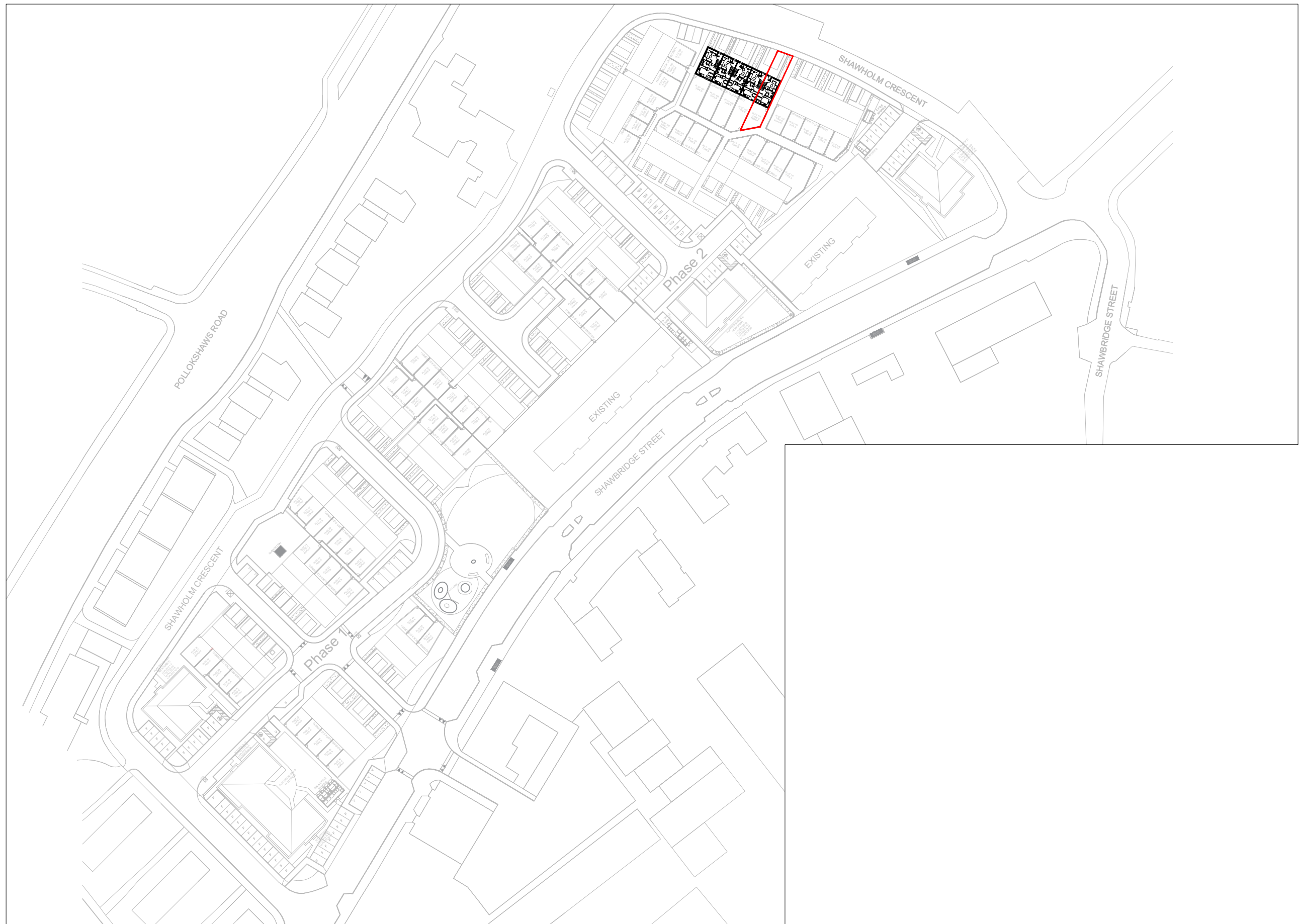
Development Plan
1:1250@A3



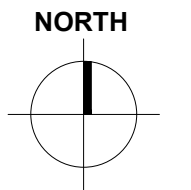
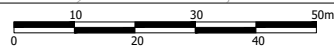
Plot Boundary

Reproduced from the Ordnance Survey Map with the permission of the Controller of the HMSO. Crown Copyright Reserved. License No. 100019279.

SHAWBRIDGE, POLLOKSHAWS - PLOT 110 TITLE PLAN

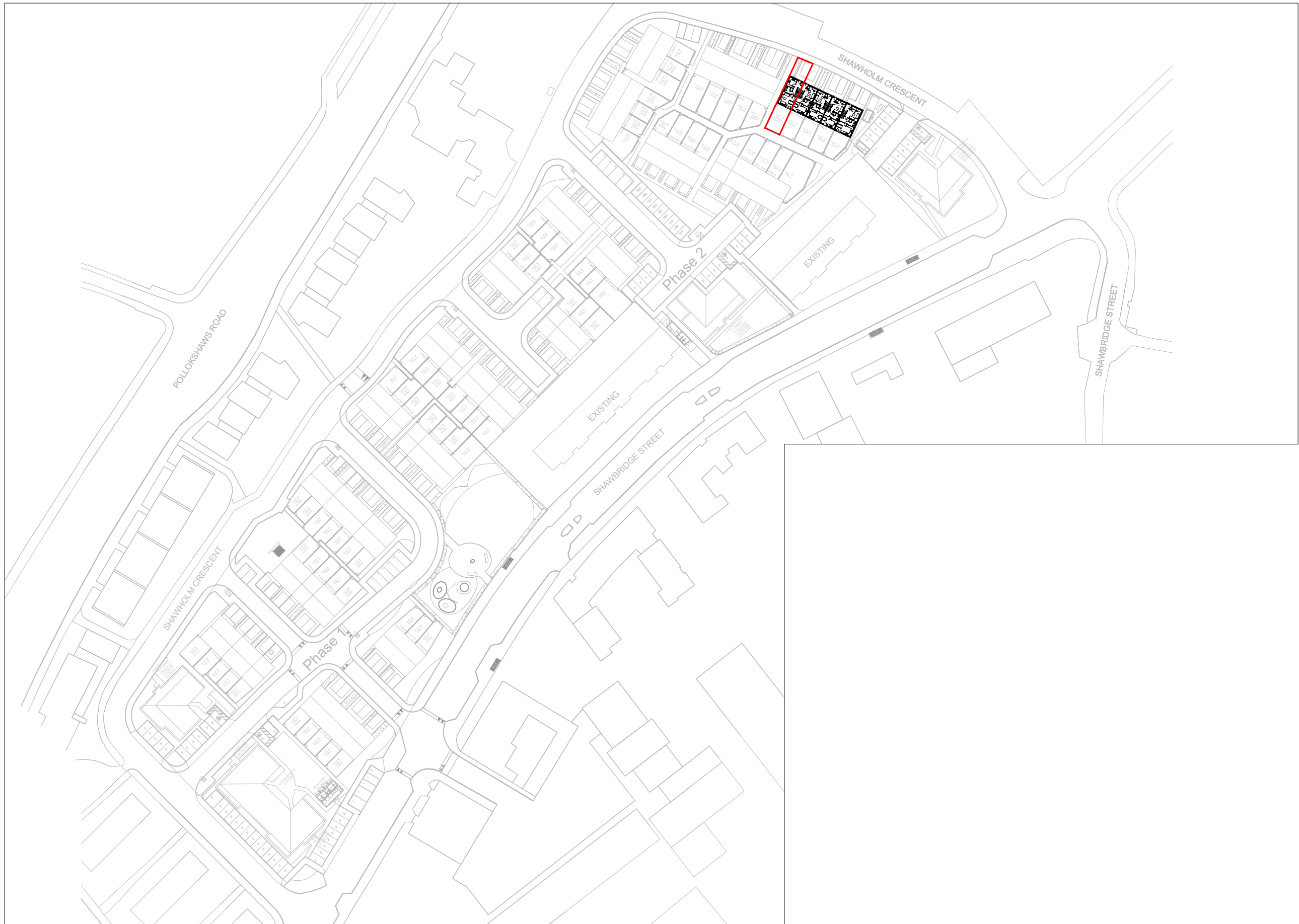


Development Plan
1:1250@A3



Plot Boundary

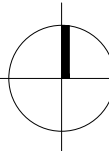
SHAWBRIDGE, POLLOKSHAWS - PLOT 111 TITLE PLAN



Development Plan
1:1250@A3



NORTH



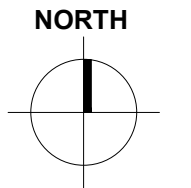
Plot Boundary

Reproduced from the Ordnance Survey Map with the permission of the Controller of the HMSO. Crown Copyright Reserved. License No. 100019279.

SHAWBRIDGE, POLLOKSHAWS - PLOT 112 TITLE PLAN



Development Plan
1:1250@A3



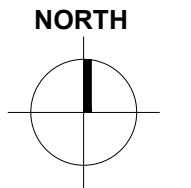
Plot Boundary

Reproduced from the Ordnance Survey Map with the permission of the Controller of the HMSO. Crown Copyright Reserved. License No. 100019279.

SHAWBRIDGE, POLLOKSHAWS - PLOT 113 TITLE PLAN



Development Plan
1:1250@A3



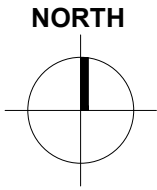
Plot Boundary

Reproduced from the Ordnance Survey Map with the permission of the Controller of the HMSO. Crown Copyright Reserved. License No. 100019279.

SHAWBRIDGE, POLLOKSHAWS - PLOT 114 TITLE PLAN



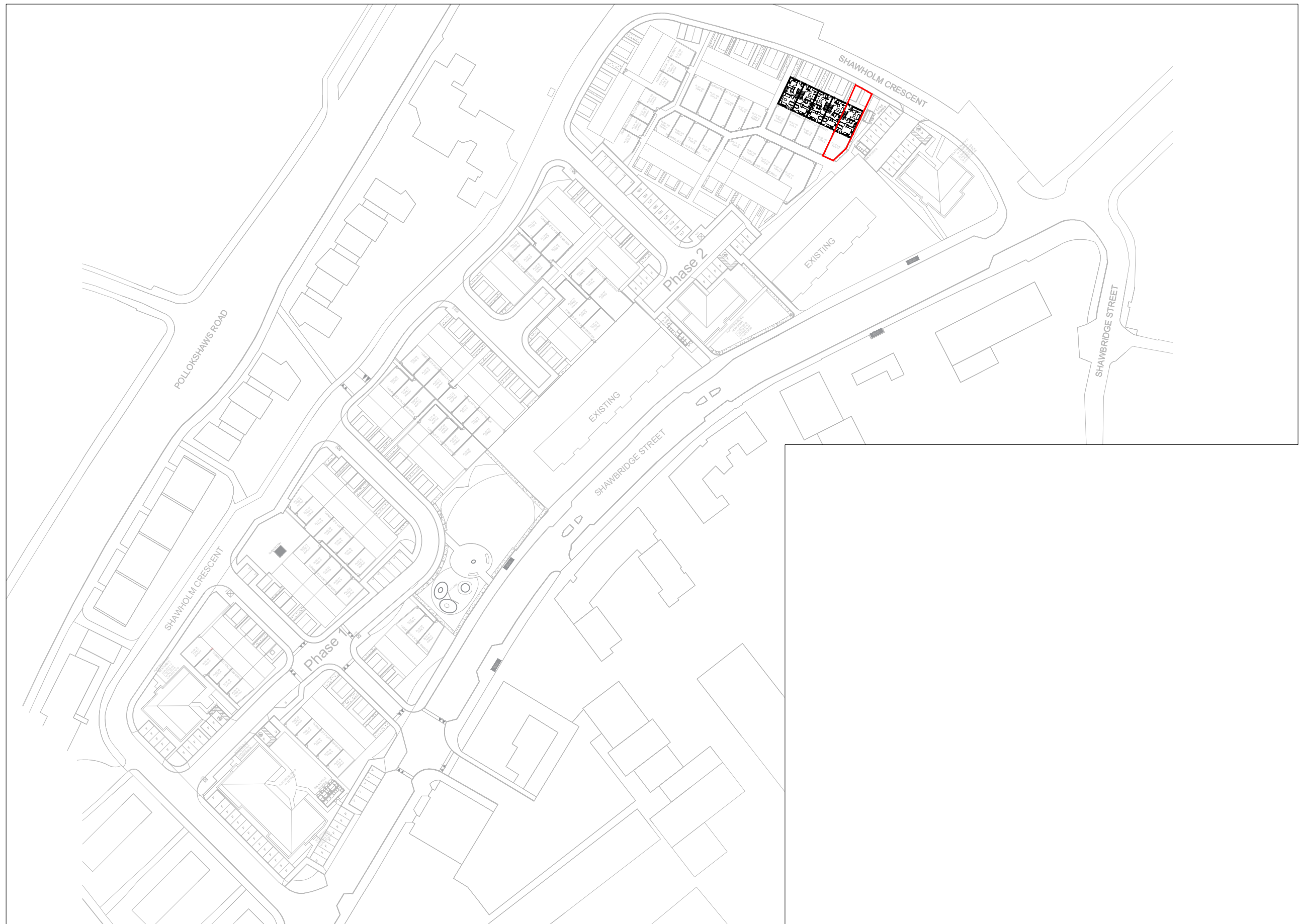
Development Plan
1:1250@A3



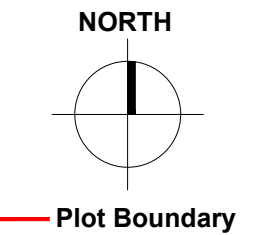
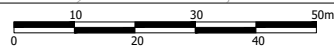
Plot Boundary

Reproduced from the Ordnance Survey Map with the permission of the Controller of the HMSO. Crown Copyright Reserved. License No. 100019279.

SHAWBRIDGE, POLLOKSHAWS - PLOT 115 TITLE PLAN



Development Plan
1:1250@A3



Reproduced from the Ordnance Survey Map with the permission of the Controller of the HMSO. Crown Copyright Reserved. License No. 100019279.

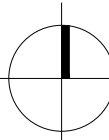
SHAWBRIDGE, POLLOKSHAWS - PLOT 116 TITLE PLAN



Development Plan
1:1250@A3



NORTH



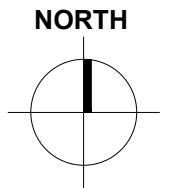
Plot Boundary

Reproduced from the Ordnance Survey Map with the permission of the Controller of the HMSO. Crown Copyright Reserved. License No. 100019279.

SHAWBRIDGE, POLLOKSHAWS - PLOT 117 TITLE PLAN



Development Plan
1:1250@A3



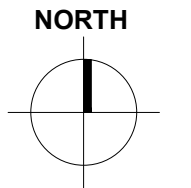
Plot Boundary

Reproduced from the Ordnance Survey Map with the permission of the Controller of the HMSO. Crown Copyright Reserved. License No. 100019279.

SHAWBRIDGE, POLLOKSHAWS - PLOT 118 TITLE PLAN



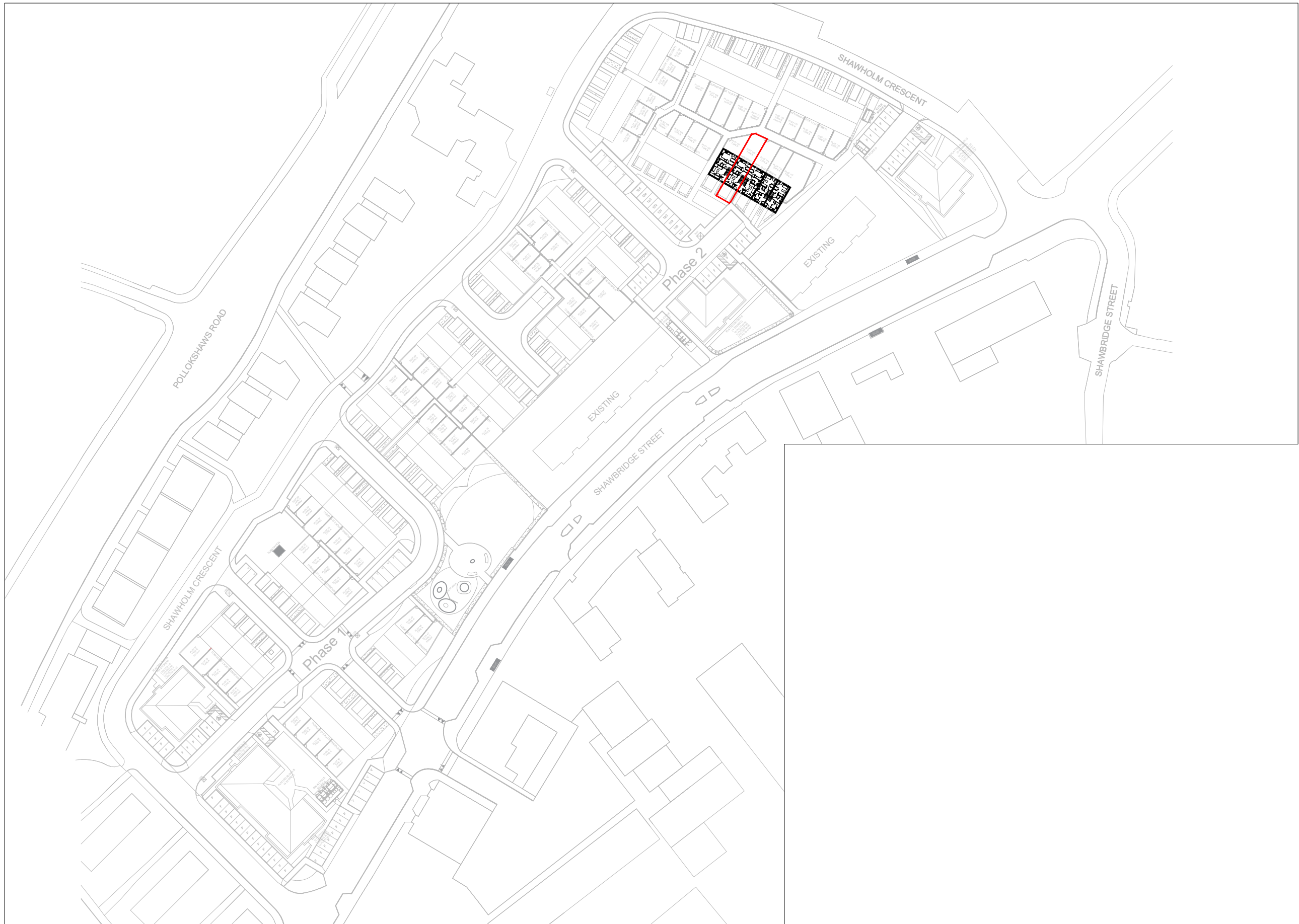
Development Plan
1:1250@A3



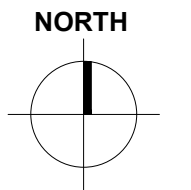
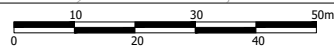
Plot Boundary

Reproduced from the Ordnance Survey Map with the permission of the Controller of the HMSO. Crown Copyright Reserved. License No. 100019279.

SHAWBRIDGE, POLLOKSHAWS - PLOT 119 TITLE PLAN



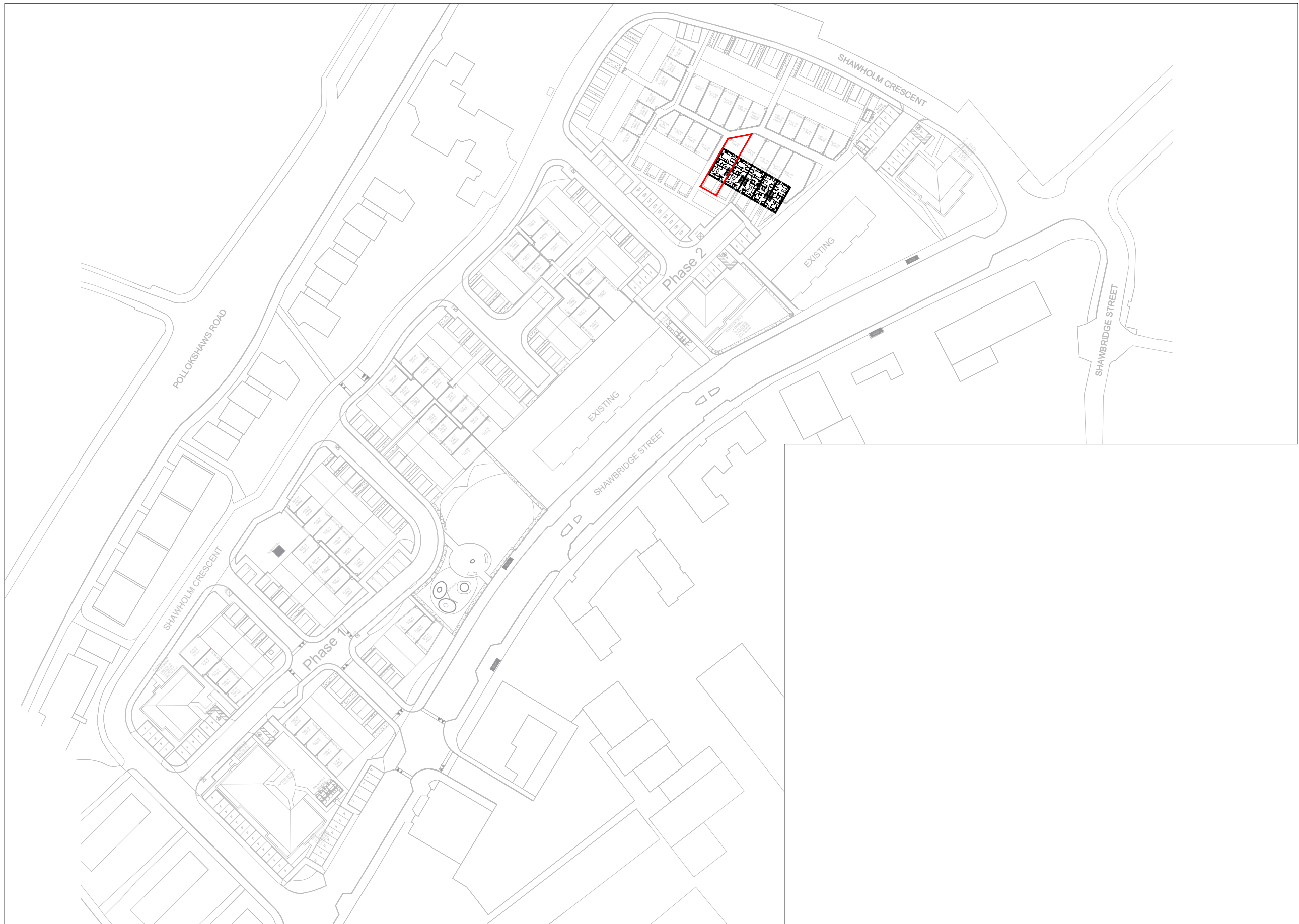
Development Plan
1:1250@A3



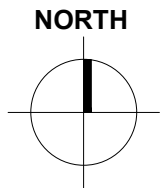
Plot Boundary

Reproduced from the Ordnance Survey Map with the permission of the Controller of the HMSO. Crown Copyright Reserved. License No. 100019279.

SHAWBRIDGE, POLLOKSHAWS - PLOT 120 TITLE PLAN



Development Plan
1:1250@A3



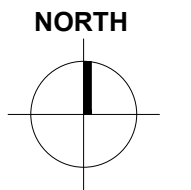

Plot Boundary

Reproduced from the Ordnance Survey Map with the permission of the Controller of the HMSO. Crown Copyright Reserved. License No. 100019279.

SHAWBRIDGE, POLLOKSHAWS - PLOT 121 TITLE PLAN



Development Plan
1:1250@A3



Plot Boundary

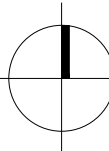
SHAWBRIDGE, POLLOKSHAWS - PLOT 122 TITLE PLAN



Development Plan
1:1250@A3



NORTH



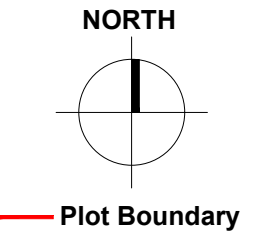
Plot Boundary

Reproduced from the Ordnance Survey Map with the permission of the Controller of the HMSO. Crown Copyright Reserved. License No. 100019279.

SHAWBRIDGE, POLLOKSHAWS - PLOT 123 TITLE PLAN

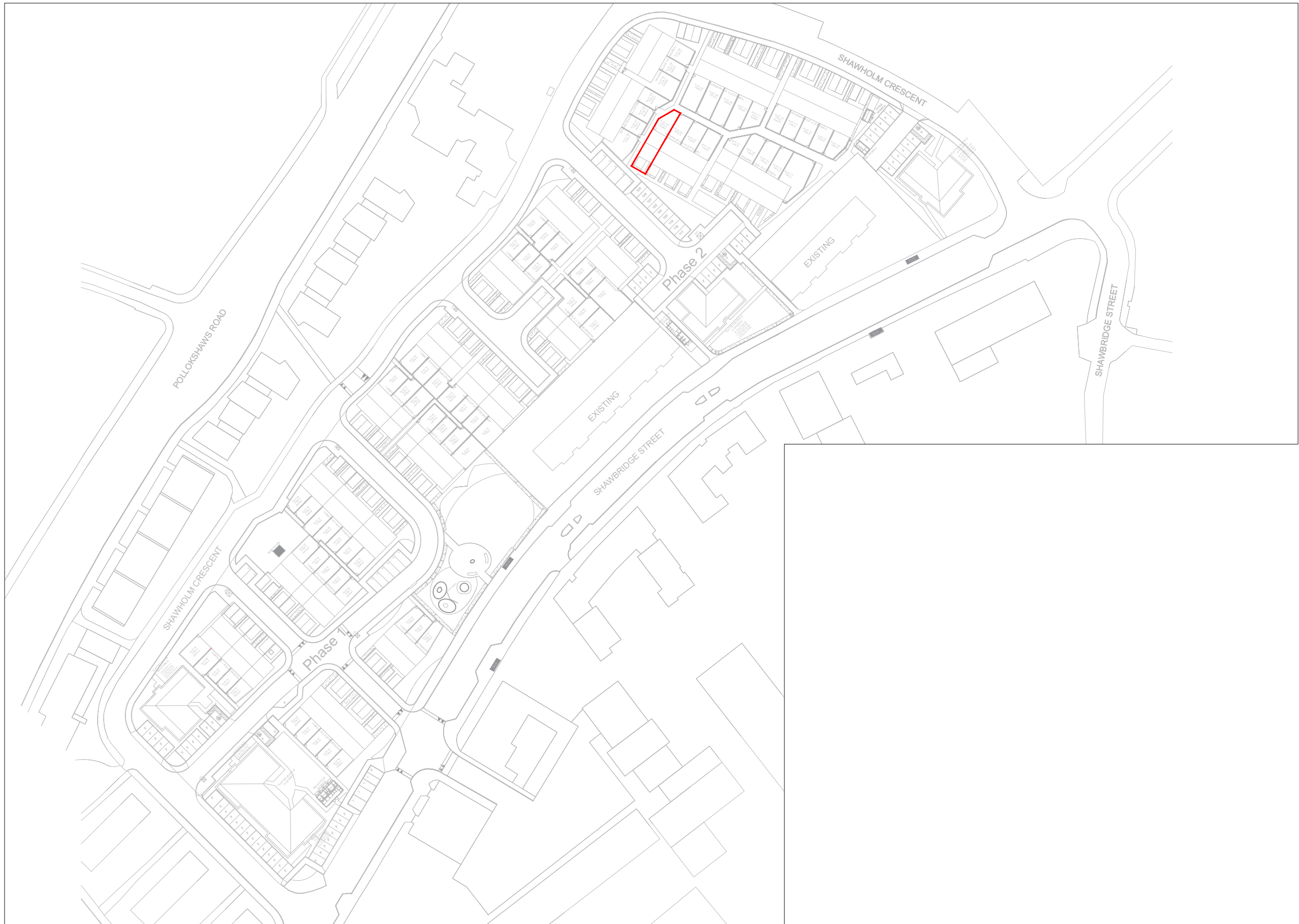


Development Plan
1:1250@A3

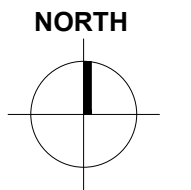
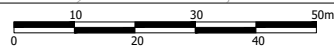


Reproduced from the Ordnance Survey Map with the permission of the Controller of the HMSO. Crown Copyright Reserved. License No. 100019279.

SHAWBRIDGE, POLLOKSHAWS - PLOT 124 TITLE PLAN



Development Plan
1:1250@A3



Plot Boundary

Reproduced from the Ordnance Survey Map with the permission of the Controller of the HMSO. Crown Copyright Reserved. License No. 100019279.

SHAWBRIDGE, POLLOKSHAWS - PLOT 125 TITLE PLAN