




















Charlesfield, Livingston

SCALE:1:500      SHEET SIZE:A1      DATE: May '23

Copyright Cala Management Limited

-  Site Boundary
-  Affordable Housing Area
-  Plot Boundaries
-  Retaining Wall
-  Adoptable Carriageways and Footpaths
-  Private Footpaths Maintained by Factor
-  Off-Site Private Footpaths Maintained by Factor
-  Ground maintained by Factor
-  Adopted Service Strip (grass verge to be maintained by Factor)
-  Private Service Strip (grass verge to be maintained by Factor)
-  Shared Private Road
-  Shared Private Spaces
-  SUDS Infrastructure To be Adopted By Scottish Water
-  Substation
-  Gas Governor
-  Hedging out by factor
-  Private Shared Electric Vehicle Charging Point - Maintained by Housing Association

[illegible]

Keeper for the Registers of Scotland