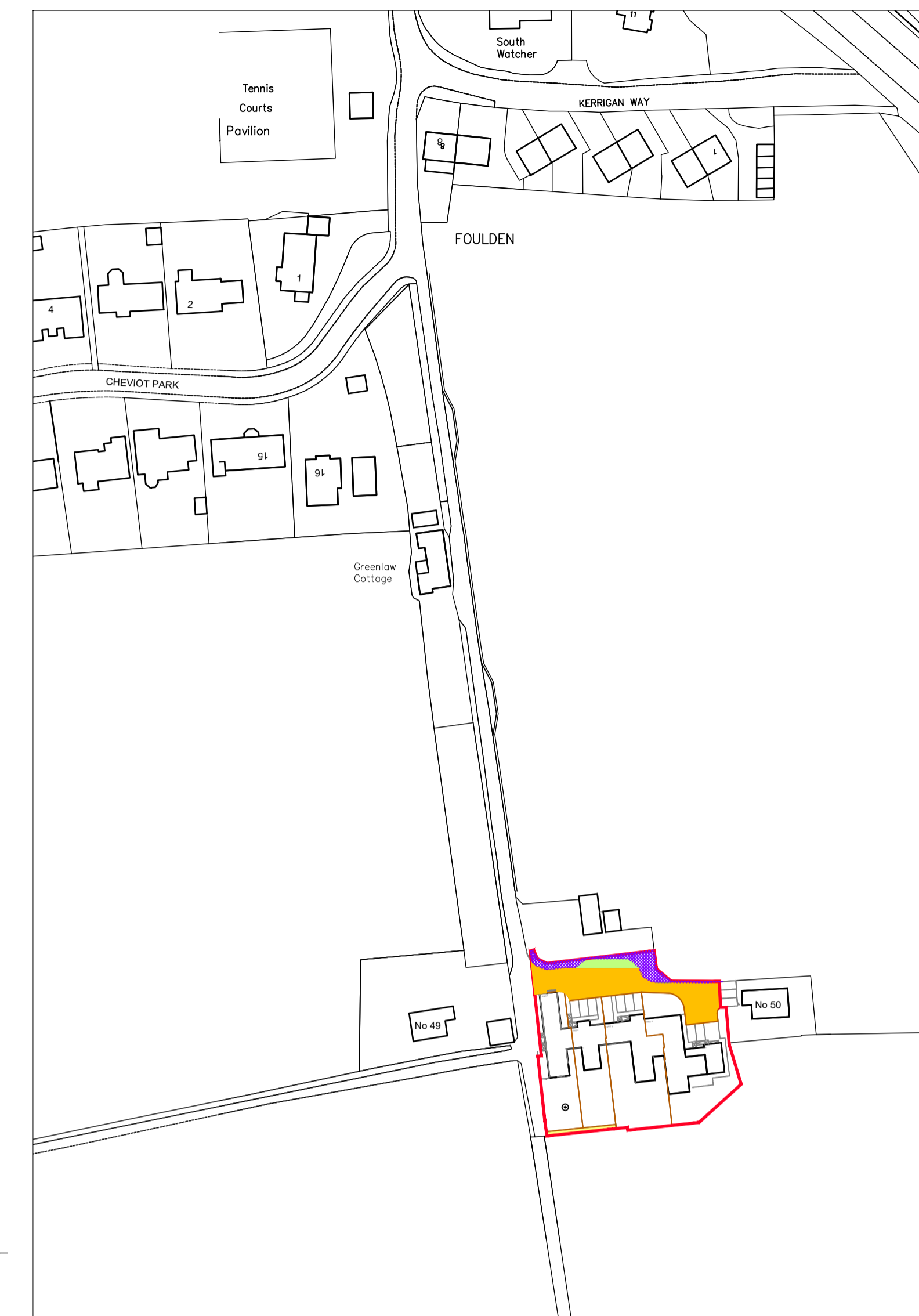
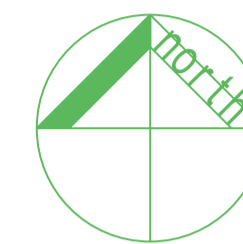


The Development registered under title BER10839 and Units 1 to 4 within have been DPA approved.

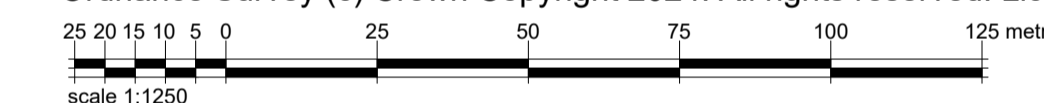
The Keeper - 20 March 2025

Keeper for the Registers of Scotland











Location Plan

scale 1:1250
Ordnance Survey (c) Crown Copyright 2024. All rights reserved. Licence number 100022432



HATCHING KEY

-  THICK RED LINE - EXTENT OF SITE
-  BROWN LINE - UNITS 1-4 SITE AREAS
-  ORANGE HATCHING - COMMUNAL ACCESS ROAD
-  GREEN HATCHING - VISITOR PARKING
-  PURPLE CROSS HATCHING - LANDSCAPED AMENITY GROUND
-  BLUE HATCHING - COMMUNAL DAY OF COLLECTION BIN STORAGE AREA
-  YELLOW HATCHING - FOOTPATH OWNED BY UNITS 2+3
-  DENOTES APPROXIMATE POSITION OF SEWAGE PUMPING STATION



Project Title: Units 1 to 4
Client: Mattwood Developments Ltd
Address: Old Greenlaw, Foulden, Berwick-upon-Tweed, Scottish Borders TD15 1BT
Drawing Title: Site Layout Plan - overall title plan



Revisions:
 A -> alterations following solicitor comments + add location plan_KW_10-03-2025
 B -> alterations following DPA Officer comments_KW_12-03-2025
 C -> alterations following solicitor comments_KW_14-03-2025

All dimensions to be checked on site by the Contractor and any discrepancies reported to the architectural technologist.
 DO NOT SCALE

Scale: 1:200
 Drawn By: kW
 Date: January 2025
 Project No: HWAD-419-MWD
 Drawing No: Rev:
Overall Title Plan_Rev_C

A1

50 Hide Hill,
 Berwick upon Tweed,
 Northumberland
 TD15 1AB
 Telephone: 01289 298090
 Email: info@hodgsonwhite.co.uk
 Website: T.B.C

