

Plot Location Plan N.T.S.

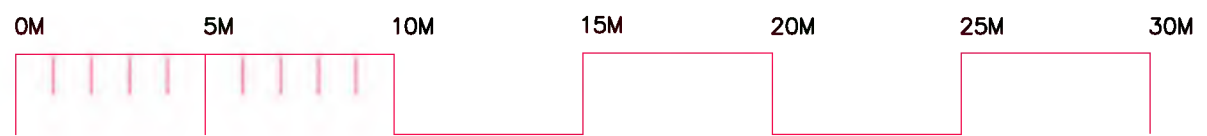
The development registered under title LAN44849 and plots 5, 6, 9, 12 to 14, 17, 18 and 41 to 51 within have been DPA approved by:

D MacDonald - 02 Aug 2021

David MacDonald (DPA Officer)

-  GRASS TO ALL GARDEN AREAS
-  POROUS PAVEMENTS TO IN-COURTYARD PARKING
MIN DOUBLE BAYS WITH DRIVEWAY TO SIDE OF HOUSE

Scale



PLOT 5, 3 Swansea Lane ML8 4SA
AREA 371.14sqm or thereby

| | | | | |
|-----|-----------------------|----------|----|-----|
| A | LOCATION PLAN UPDATED | 14.07.19 | CY | BR |
| Rev | Description | Date | By | Chk |

Purpose of Issue:
LEGALS

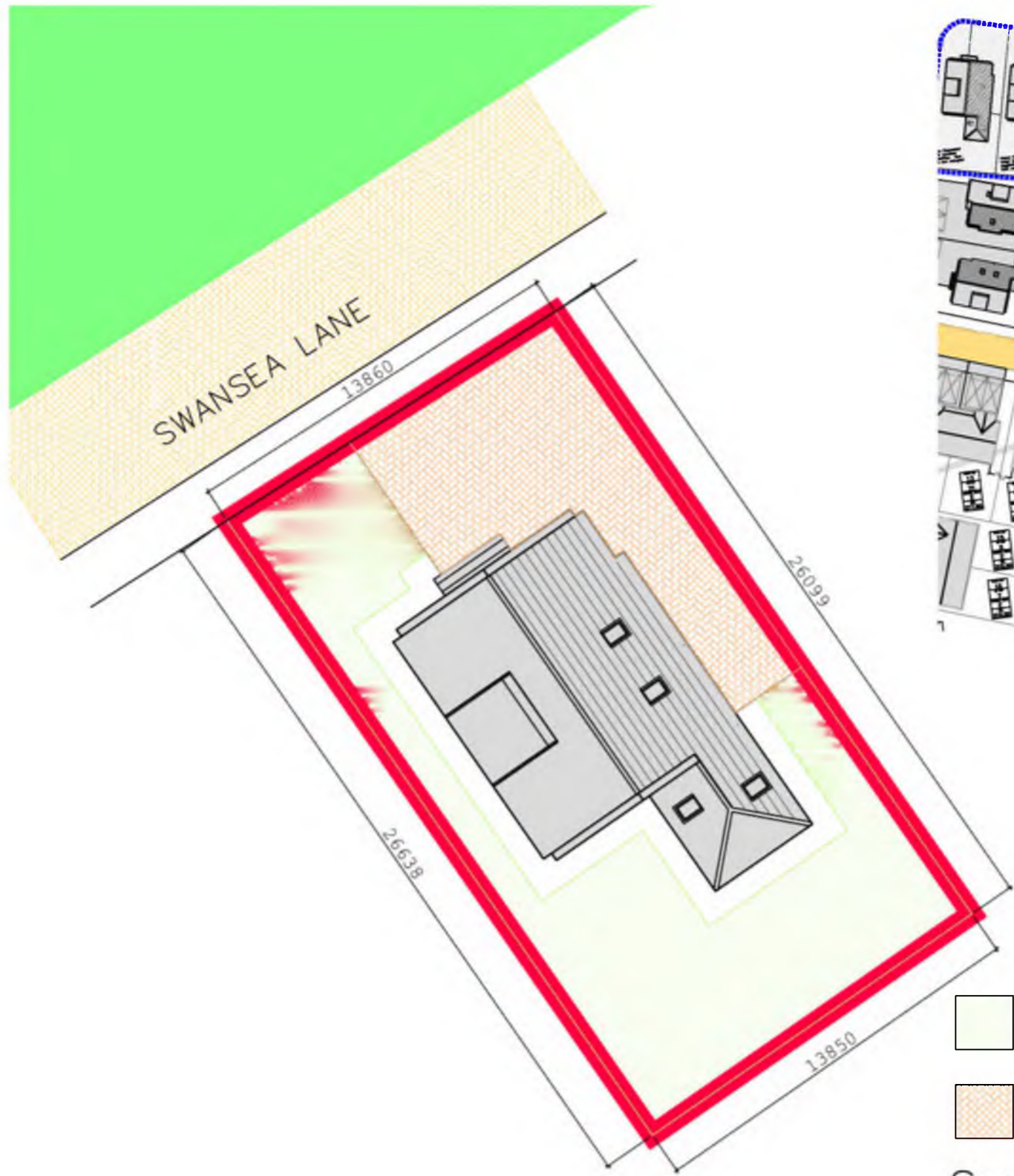
Client:
Shieldhill Developments Ltd
Phase 4

Project:
Housing Development
Goremire Road Carluke

Drawing Title:
Feu Plan Plot 05
3 Swansea Lane ML8 4SA

| | | |
|---------|-------------|------|
| Job No: | Drawing No: | Rev: |
| | (0)005 | A |

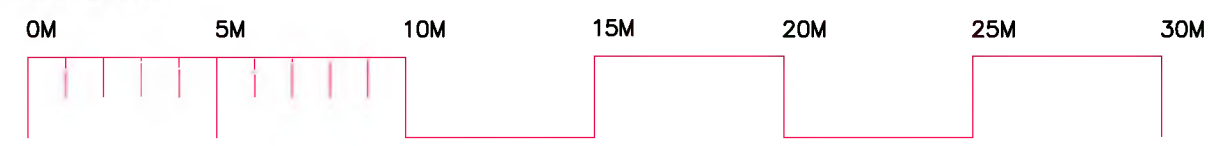
| | | |
|-----------|-----------|--------|
| Scale: | Date: | Drawn: |
| 1:200@ A3 | July 2019 | |



Plot Location Plan N.T.S.

-  GRASS TO ALL GARDEN AREAS
-  POROUS PAVINGS TO INCURTILAGE PARKING
MIN DOUBLE BAYS WITH DRIVEWAY TO SIDE OF HOUSE

Scale



PLOT 6, 5 Swansea Lane ML8 4SA
AREA 365.20sqm or thereby

| | | | | |
|-----|-----------------------|----------|----|-----|
| A | LOCATION PLAN UPDATED | 14.07.19 | CY | BR |
| Rev | Description | Date | By | Chk |

Purpose of Issue:
LEGALS

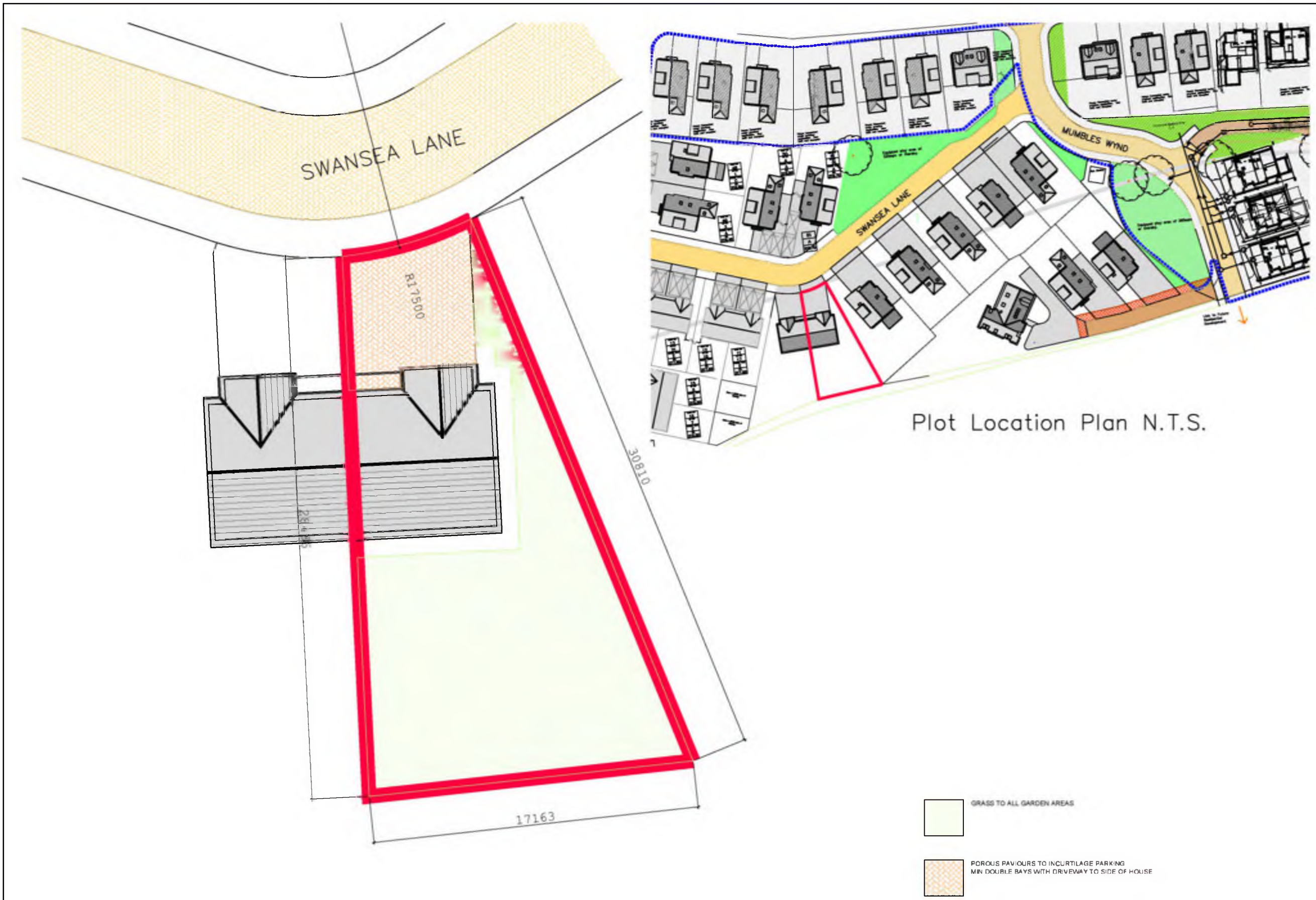
Client:
Shieldhill Developments Ltd
Phase 4

Project:
Housing Development
Goremire Road Carluke

Drawing Title:
Feu Plan Plot 06
5 Swansea Lane ML8 4SA

| | | |
|---------|-------------|------|
| Job No: | Drawing No: | Rev: |
| | (0)006 | A |


| | | |
|-----------|-----------|--------|
| Scale: | Date: | Drawn: |
| 1:200@ A3 | July 2019 | |



Plot Location Plan N.T.S.

PLOT 9, 11 Swansea Lane ML8 4SA
 AREA 349.76sqm or thereby

Scale



| | | | | |
|-----|-----------------------|----------|----|-----|
| A | LOCATION PLAN UPDATED | 14.07.19 | CY | BR |
| Rev | Description | Date | By | Chk |

Purpose of Issue:
 LEGALS

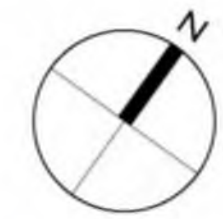
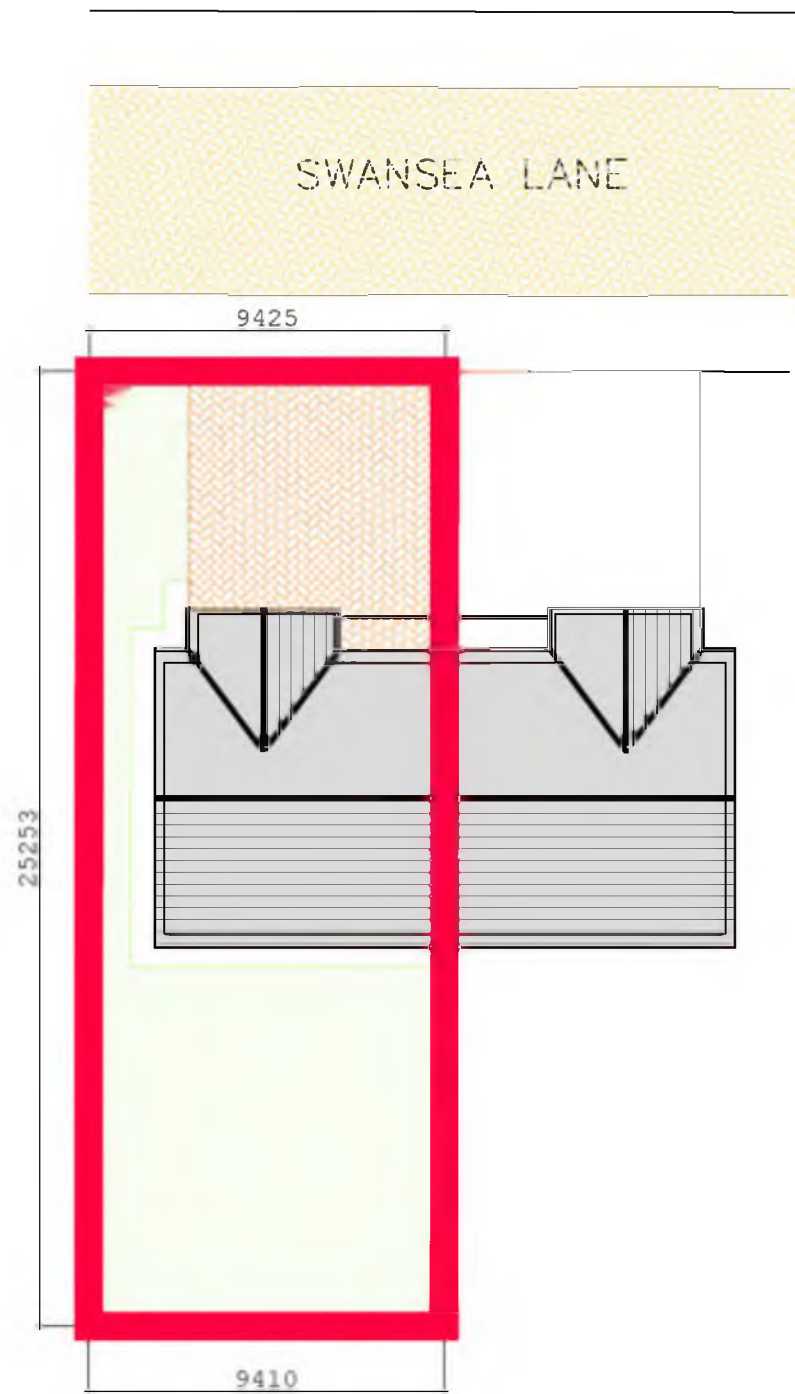
Client:
 Shieldhill Developments Ltd
 Phase 4

Project:
 Housing Development
 Goremire Road Carluke

Drawing Title:
 Feu Plan Plot 09
 11 Swansea Lane ML8 4SA


| | | |
|---------|-------------|------|
| Job No: | Drawing No: | Rev: |
| | (0)009 | A |



| | | |
|-----------|-----------|--------|
| Scale: | Date: | Drawn: |
| 1:200@ A3 | July 2019 | |



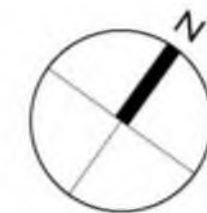
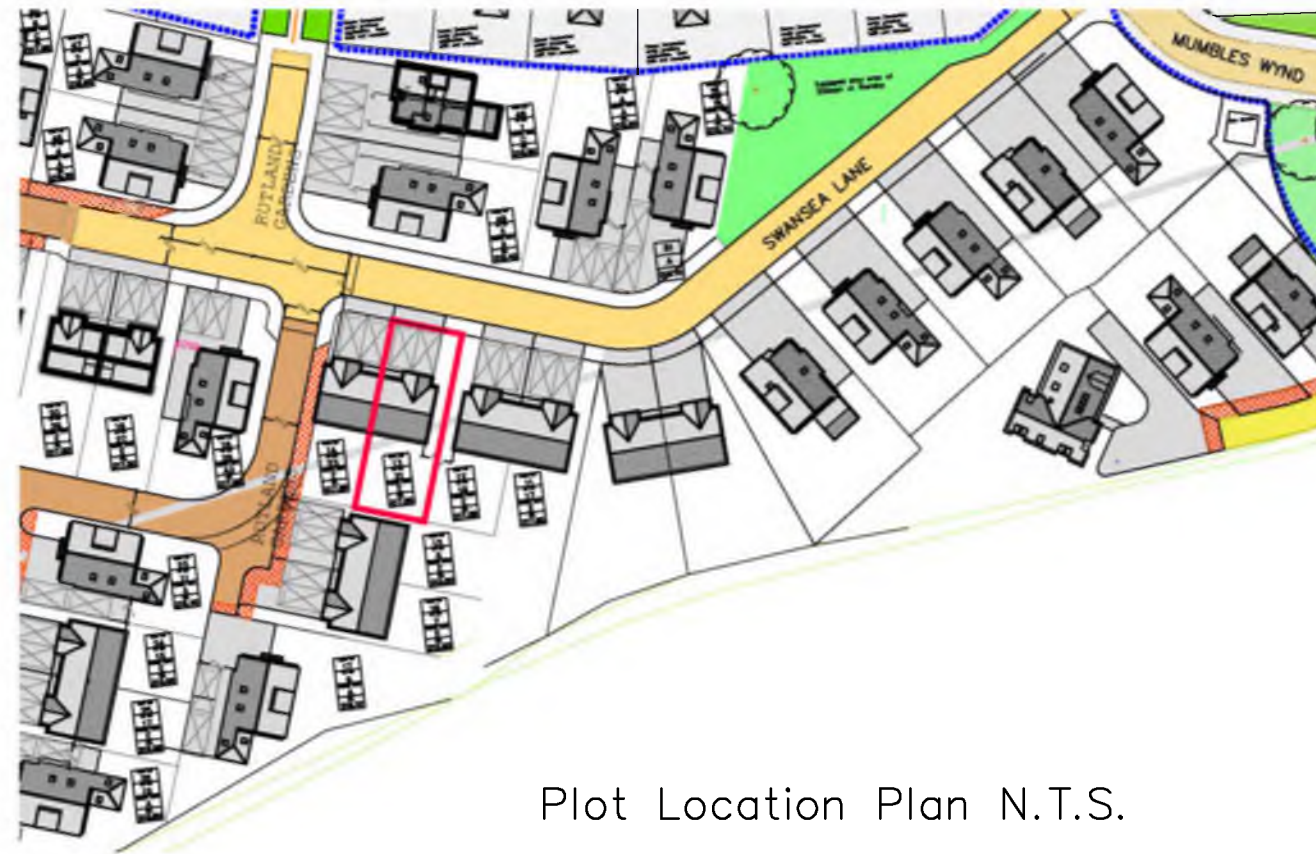
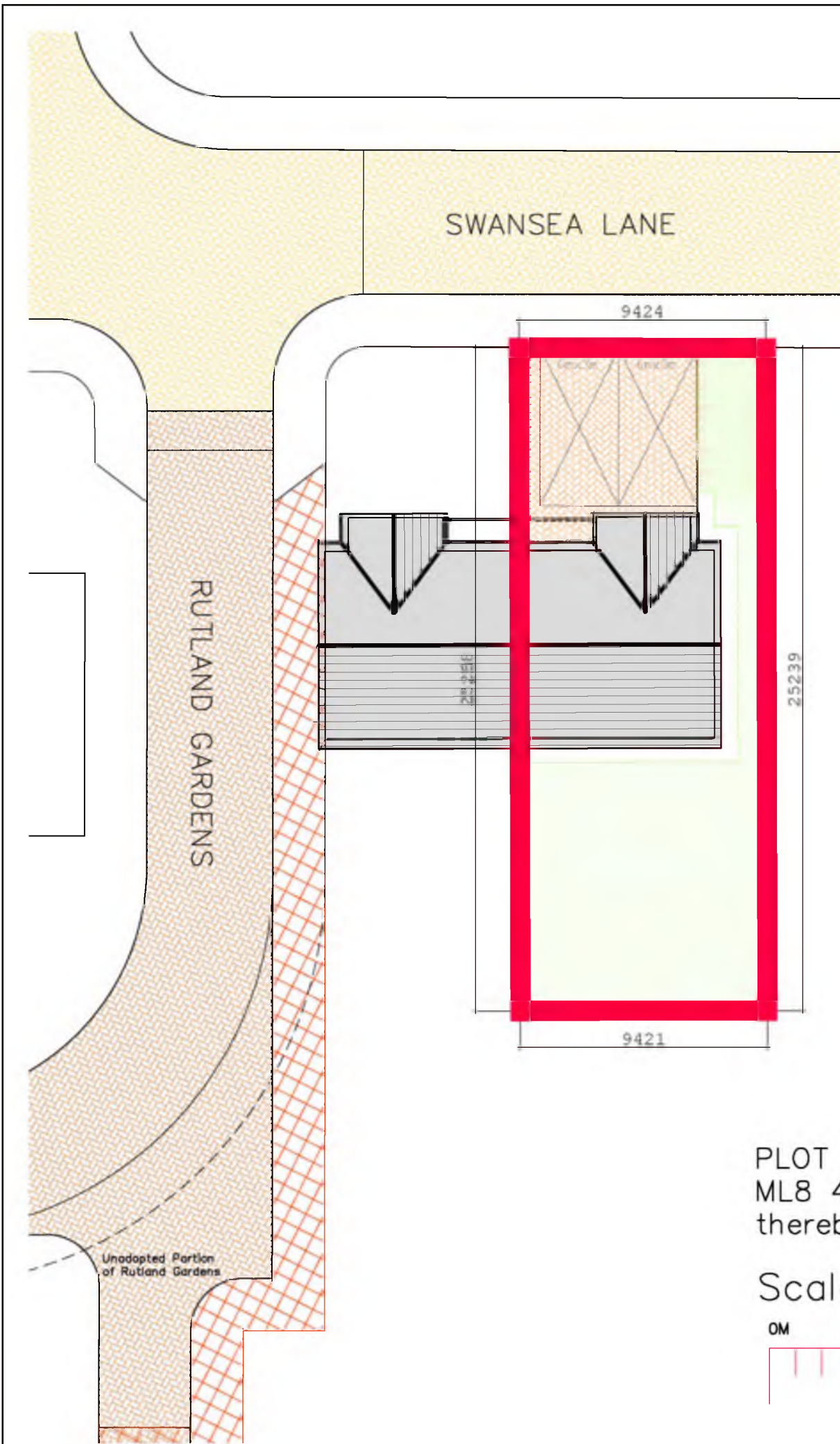
PLOT 12, 19 Swansea Lane
ML8 4SA AREA 237.43sqm or
thereby

Scale



-  GRASS TO ALL GARDEN AREAS
-  PORCUS FAVIGURS TO INCURTILAGE PARKING
MIN DOUBLE BAYS WITH DRIVEWAY TO SIDE OF HOUSE

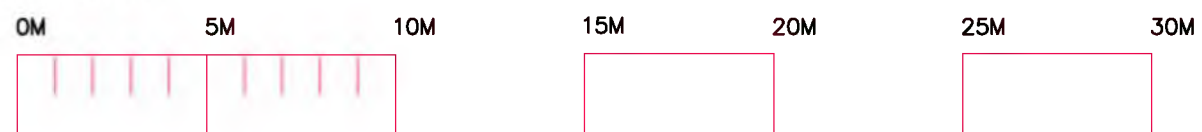
| Rev | Description | Date | By | Chk |
|--|-------------|--------|----|-----|
| | | | | |
| Purpose of Issue: LEGALS | | | | |
| Client: Shieldhill Developments Ltd Phase 4 | | | | |
| Project: Housing Development Goremire Road Carluke | | | | |
| Drawing Title: Feu Plan Plot 12 19 Swansea Lane ML8 4SA | | | | |
| Job No: | Drawing No: | Rev: | | |
| | (0)012 | | | |
| Scale: | Date: | Drawn: | | |
| 1:200@ A3 | June 2020 | | | |



Plot Location Plan N.T.S.

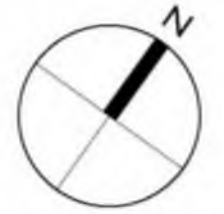
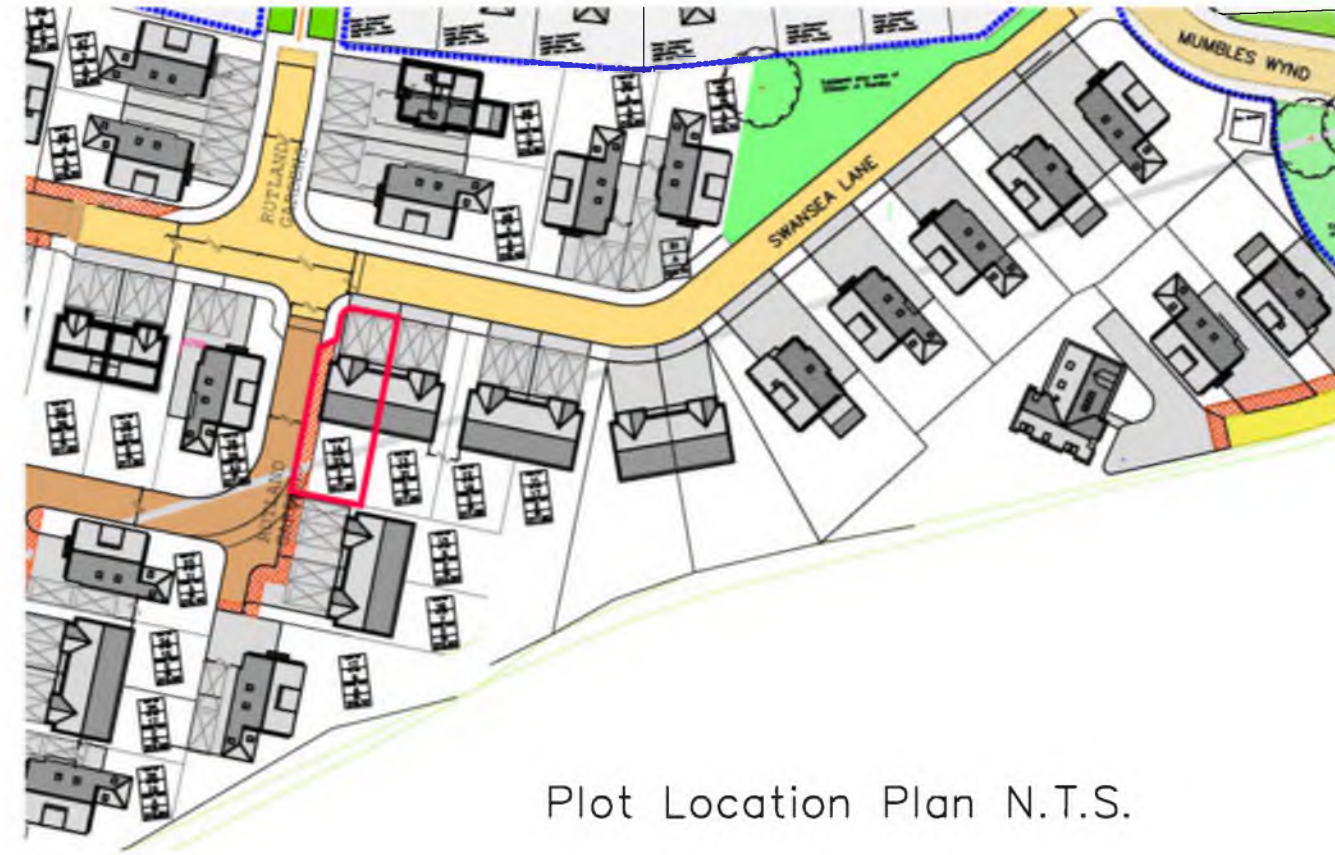
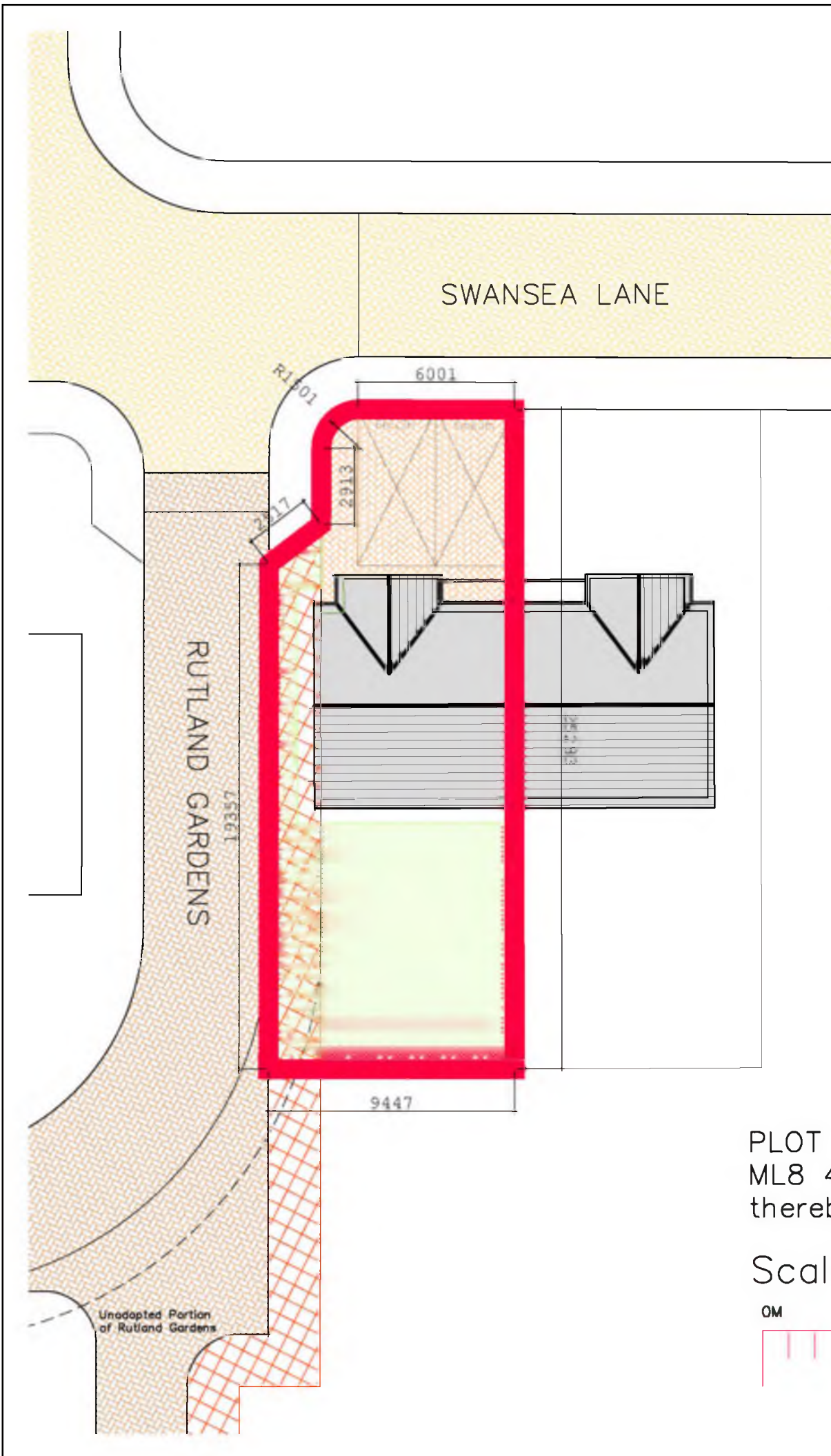
PLOT 13, 21 Swansea Lane
ML8 4SA AREA 237.87sqm or
thereby

Scale



- GRASS TO ALL GARDEN AREAS
- POROUS PAVIORS TO INCURTLAGE PARKING
MIN DOUBLE BAYS WITH DRIVEWAY TO SIDE OF HOUSE

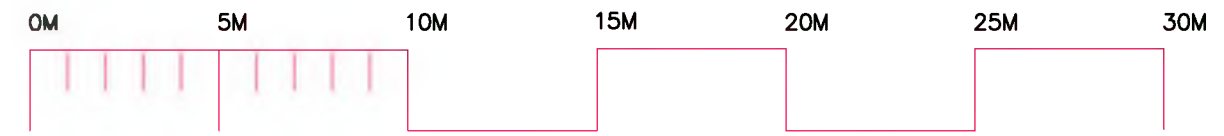
| Rev | Description | Date | By | Chk |
|--|-----------------------|--------|----|-----|
| | | | | |
| Purpose of Issue: LEGALS | | | | |
| Client: Shieldhill Developments Ltd Phase 4 | | | | |
| Project: Housing Development Goremire Road Carluke | | | | |
| Drawing Title: Feu Plan Plot 13 21 Swansea Lane ML8 4SA | | | | |
| Job No: | Drawing No: (0)013 | Rev: | | |
| Scale: 1:200@ A3 | Date: June 2020 | Drawn: | | |






Plot Location Plan N.T.S.

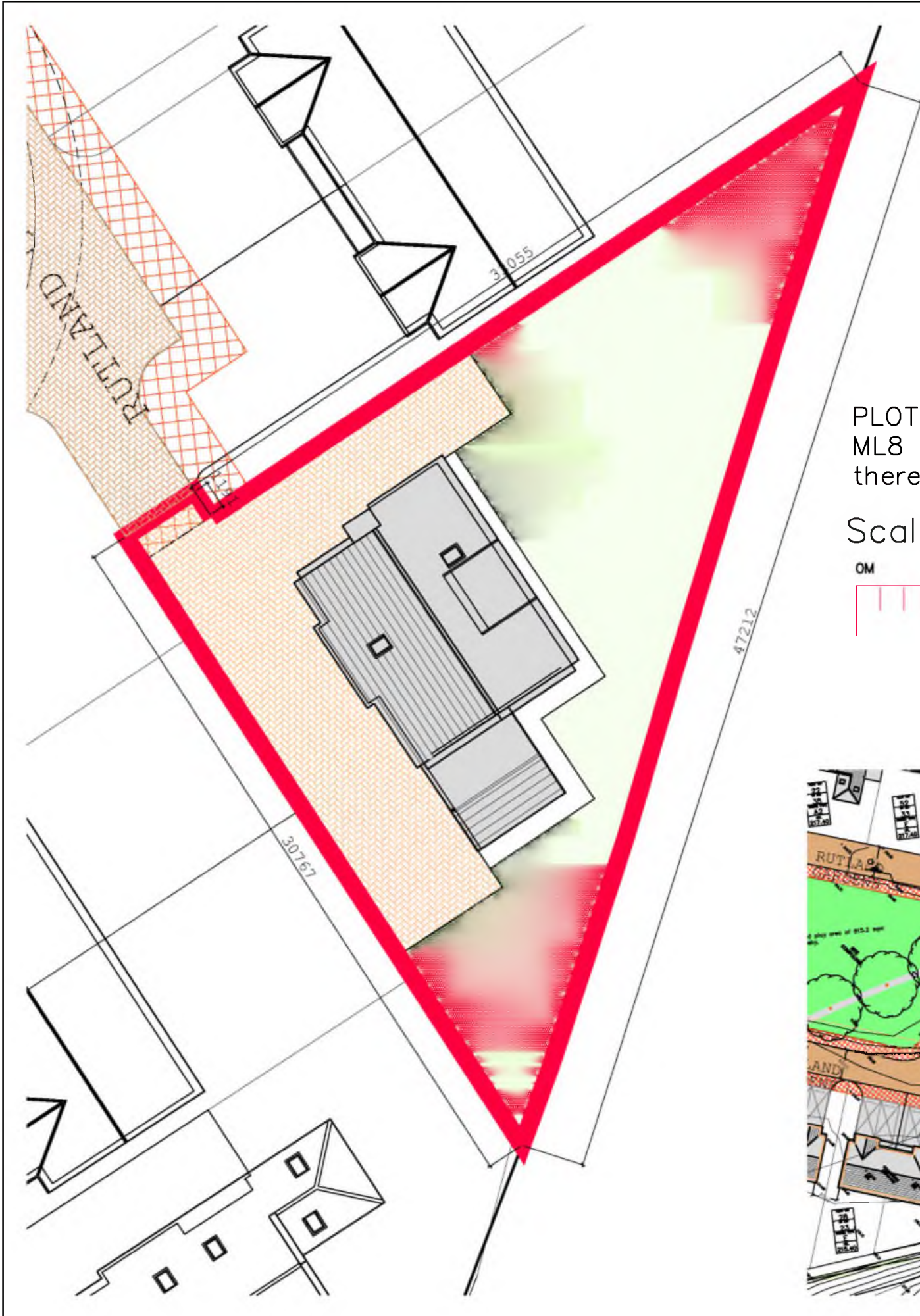
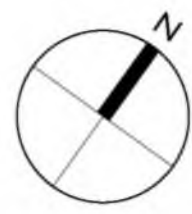
PLOT 14, 23 Swansea Lane
ML8 4SA AREA 227.55sqm or
thereby

Scale



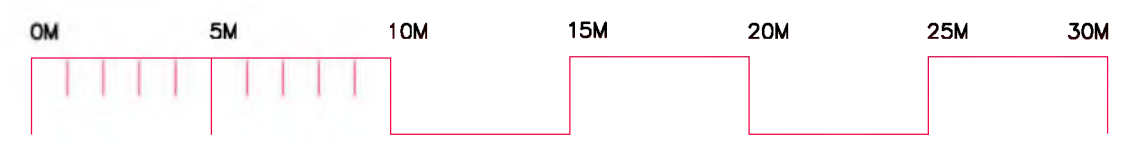
-  PUBLIC UTILITY SERVICE STRIP
-  GRASS TO ALL GARDEN AREAS
-  POROUS PAVICURS TO INCURTILAGE PARKING
MIN DOUBLE BAYS WITH DRIVEWAY TO SIDE OF HOUSE

| Rev. | Description | Date | By | Chk |
|--|-----------------------|--------|----|-----|
| | | | | |
| Purpose of Issue: LEGALS | | | | |
| Client: Shieldhill Developments Ltd Phase 4 | | | | |
| Project: Housing Development Goremire Road Carluke | | | | |
| Drawing Title: Feu Plan Plot 14 23 Swansea Lane ML8 4SA | | | | |
| Job No: | Drawing No: (0)014 | Rev: | | |
| Scale: 1:200@ A3 | Date: June 2020 | Drawn: | | |

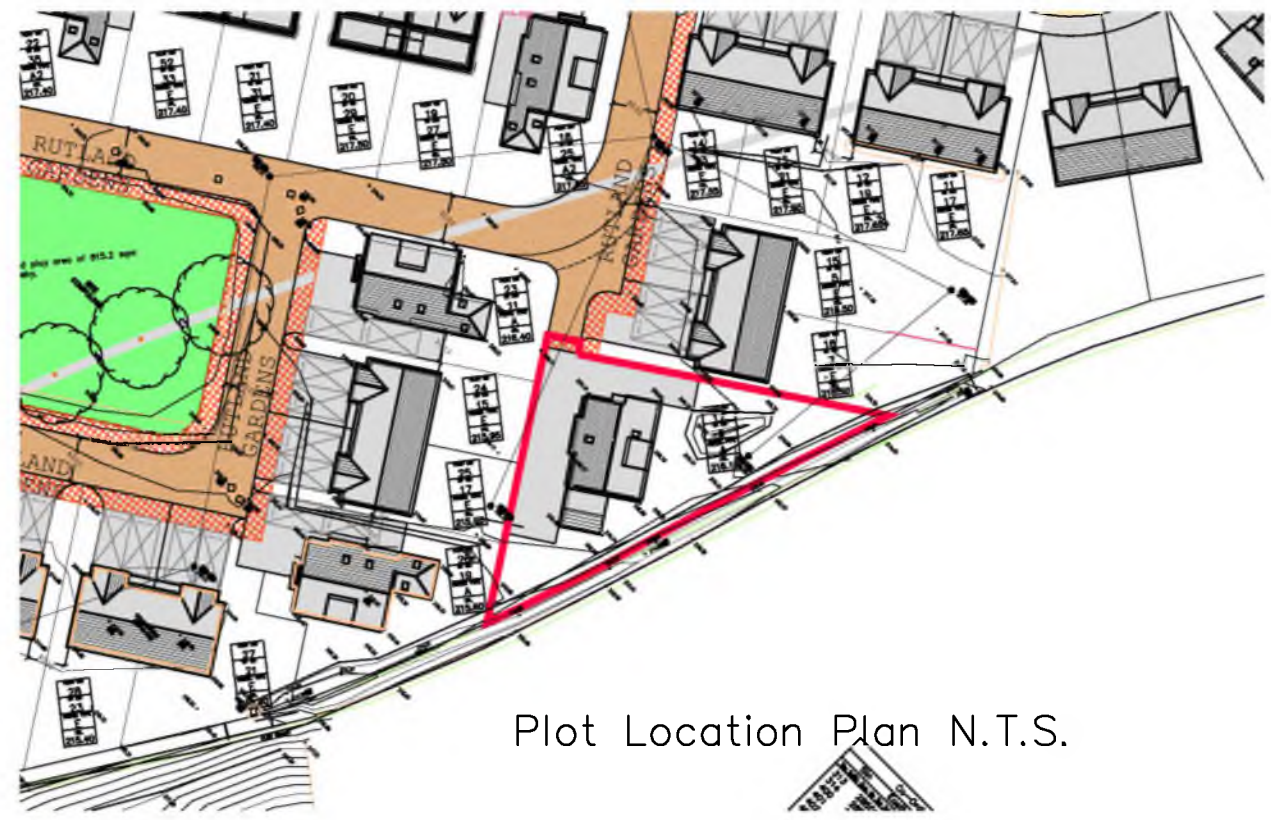


PLOT 17, 9 Rutland Gardens
ML8 4FN AREA 279.56sqm or
thereby

Scale

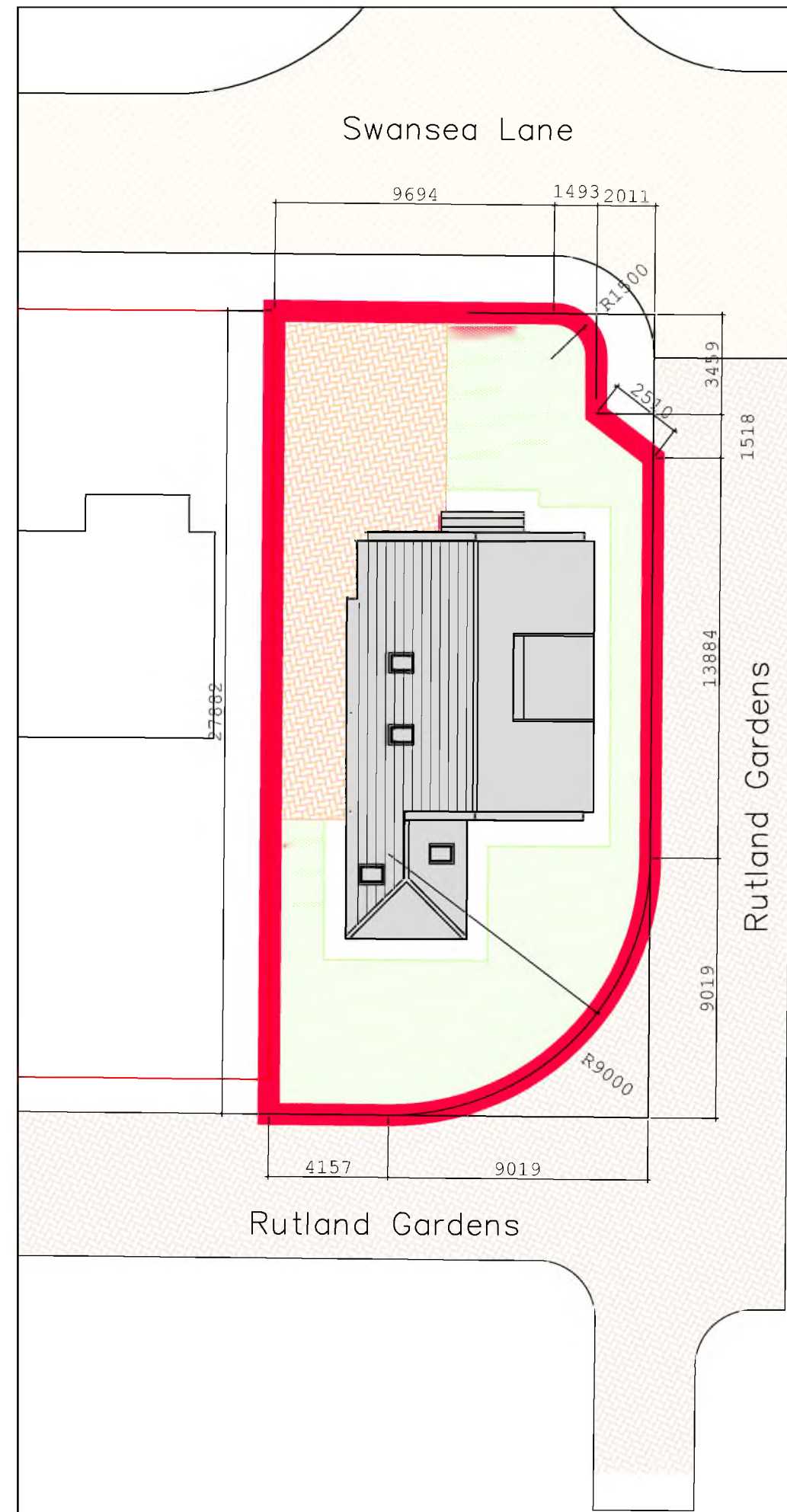


-  PUBLIC UTILITY SERVICE STRIP
-  GRASS TO ALL GARDEN AREAS
-  POROUS PAVEMENTS TO INCURTLAGE PARKING MIN DOUBLE BAYS WITH DRIVEWAY TO SIDE OF HOUSE



Plot Location Plan N.T.S.


| Rev | Description | Date | By | Chk |
|--|-------------|--------|----|-----|
| | | | | |
| Purpose of Issue: LEGALS | | | | |
| Client: Shieldhill Developments Ltd Phase 4 | | | | |
| Project: Housing Development Goremire Road Carlisle | | | | |
| Drawing Title: Feu Plan Plot 17 9 Rutland Gardens ML8 4FN | | | | |
| Job No: | Drawing No: | Rev: | | |
| | (0)017 | | | |
| Scale: | Date: | Drawn: | | |
| 1:200@ A3 | Oct 2020 | | | |






Plot Location Plan N.T.S.

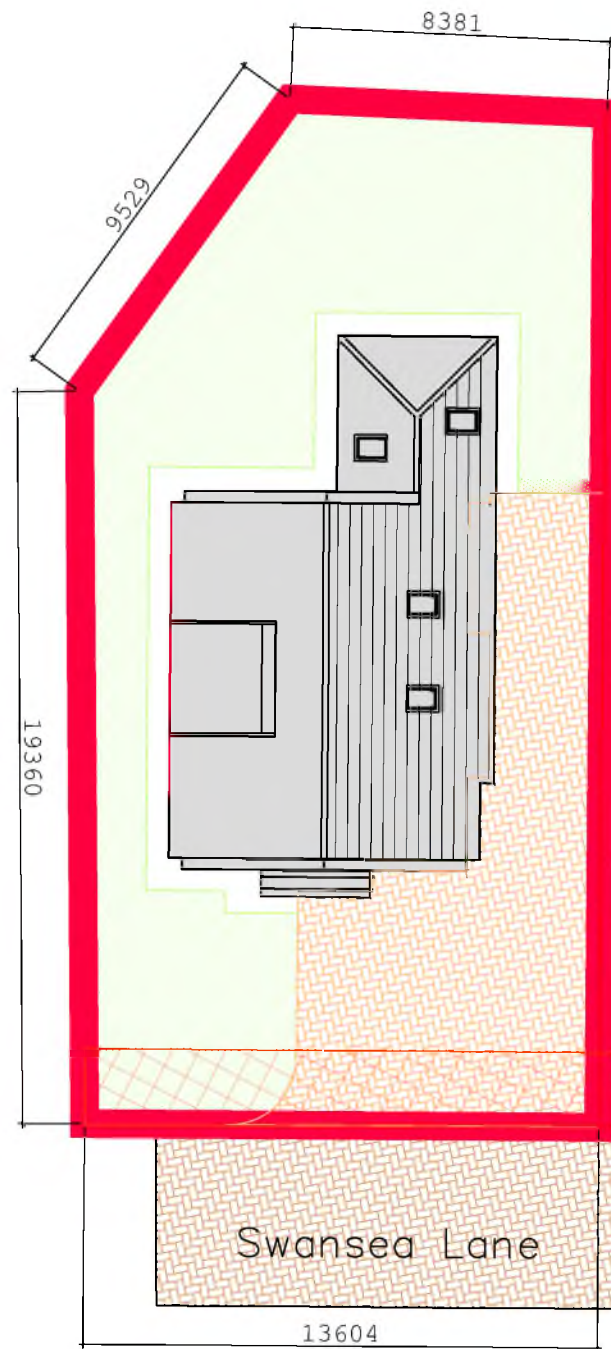
PLOT 18, 25 Swansea Lane
ML8 4SA AREA 227.55sqm
or thereby

Scale




-  PUBLIC UTILITY SERVICE STRIP
-  GRASS TO ALL GARDEN AREAS
-  POROUS PAVIORS TO INCURTILAGE PARKING MIN DOUBLE BAYS WITH DRIVEWAY TO SIDE OF HOUSE

| Rev | Description | Date | By | Chk |
|--|-------------|--------|----|-----|
| | | | | |
| Purpose of Issue: LEGALS | | | | |
| Client: Shieldhill Developments Ltd Phase 4 | | | | |
| Project: Housing Development Goremire Road Carluke | | | | |
| Drawing Title: Feu Plan Plot 18 25 Swansea Lane ML8 4SA | | | | |
| Job No: | Drawing No: | Rev: | | |
| | 18 | | | |
| Scale: | Date: | Drawn: | | |
| 1:200@ A3 | July 2021 | | | |




Plot Location Plan N.T.S.

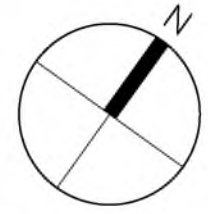
PLOT 41, 14 Swansea Lane Carluke
ML8 4SA AREA 351.26 sqm or
thereby

-  PUBLIC UTILITY SERVICE STRIP
-  GRASS TO ALL GARDEN AREAS
-  POROUS PAVIORS TO INCURTILAGE PARKING MIN DOUBLE BAYS WITH DRIVEWAY TO SIDE OF HOUSE

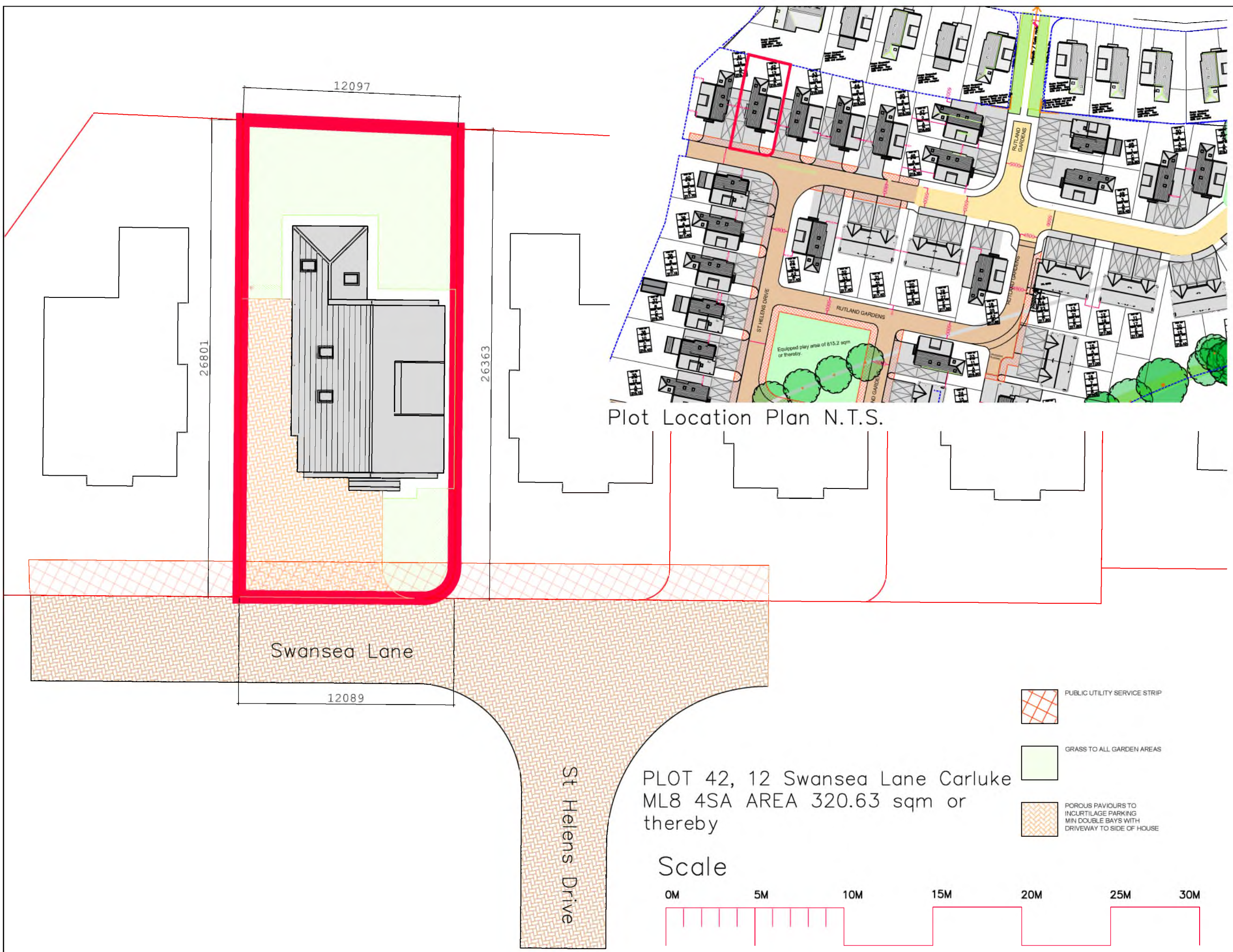
Scale



| Rev | Description | Date | By | Chk |
|--|-------------|--------|----|-----|
| | | | | |
| Purpose of Issue: LEGALS | | | | |
| Client: Shieldhill Developments Ltd Phase 4 | | | | |
| Project: Housing Development Goremire Road Carluke | | | | |
| Drawing Title: Feu Plan Plot 41 14 Swansea Lane ML8 4SA | | | | |
| Job No: | Drawing No: | Rev: | | |
| | 41 | | | |
| Scale: | Date: | Drawn: | | |
| 1:200@ A3 | July 2021 | | | |



Plot Location Plan N.T.S.






Swanssea Lane

St Helens Drive

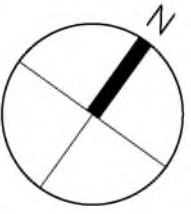
PLOT 42, 12 Swanssea Lane Carluke
ML8 4SA AREA 320.63 sqm or
thereby

Scale

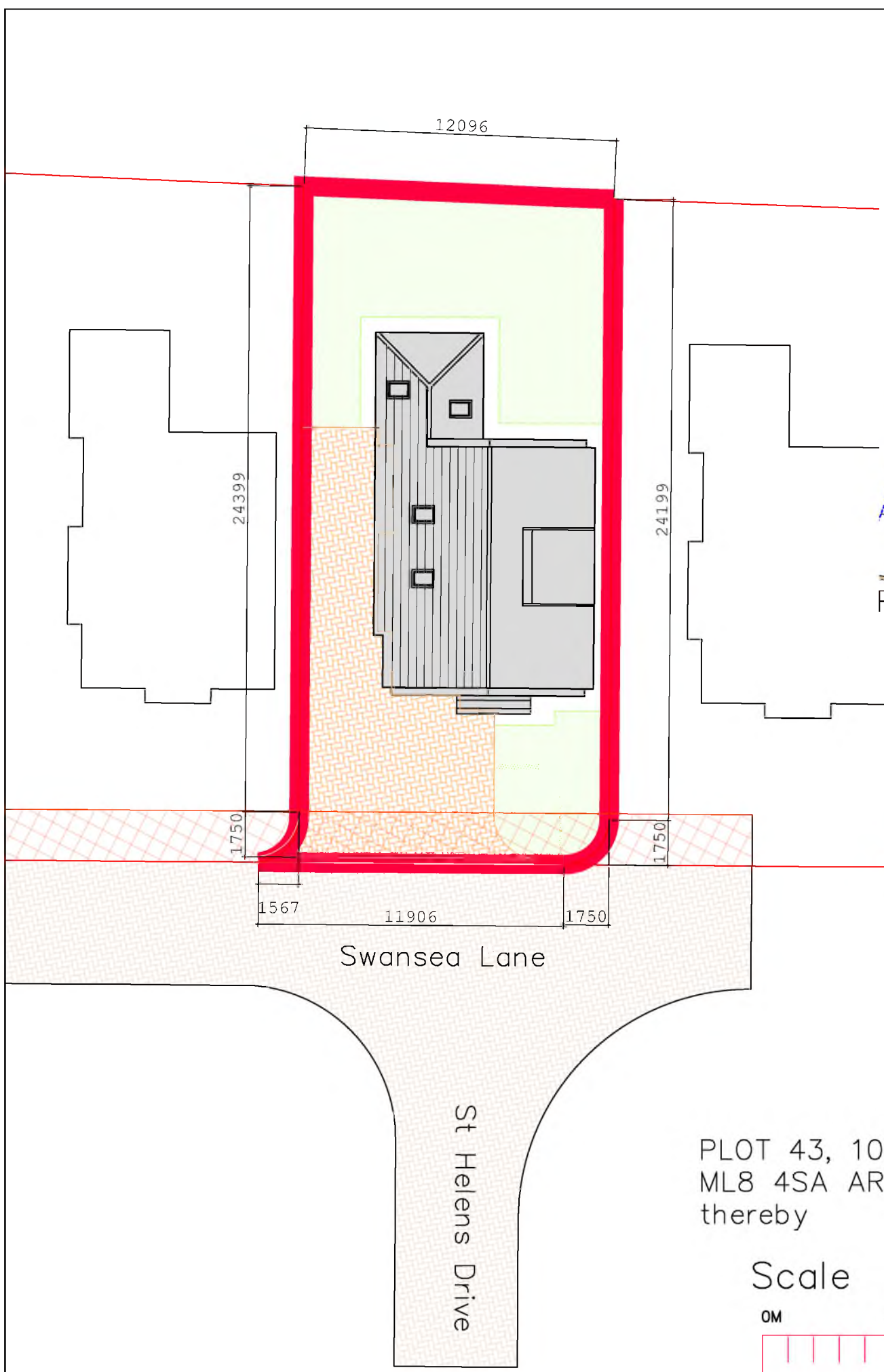


-  PUBLIC UTILITY SERVICE STRIP
-  GRASS TO ALL GARDEN AREAS
-  POROUS PAVIORS TO INCURTILAGE PARKING MIN DOUBLE BAYS WITH DRIVEWAY TO SIDE OF HOUSE

| Rev | Description | Date | By | Chk |
|---|-------------|--------|----|-----|
| | | | | |
| Purpose of Issue: LEGALS | | | | |
| Client: Shieldhill Developments Ltd Phase 4 | | | | |
| Project: Housing Development Goremire Road Carluke | | | | |
| Drawing Title: Feu Plan Plot 42 12 Swanssea Lane ML8 4SA | | | | |
| Job No: | Drawing No: | Rev: | | |
| | 42 | | | |
| Scale: | Date: | Drawn: | | |
| 1:200@ A3 | July 2021 | | | |



Plot Location Plan N.T.S.






Swansea Lane

St Helens Drive

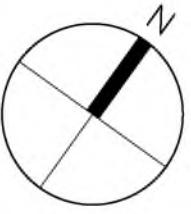
PLOT 43, 10 Swansea Lane Carlisle
ML8 4SA AREA 316.16 sqm or
thereby

Scale

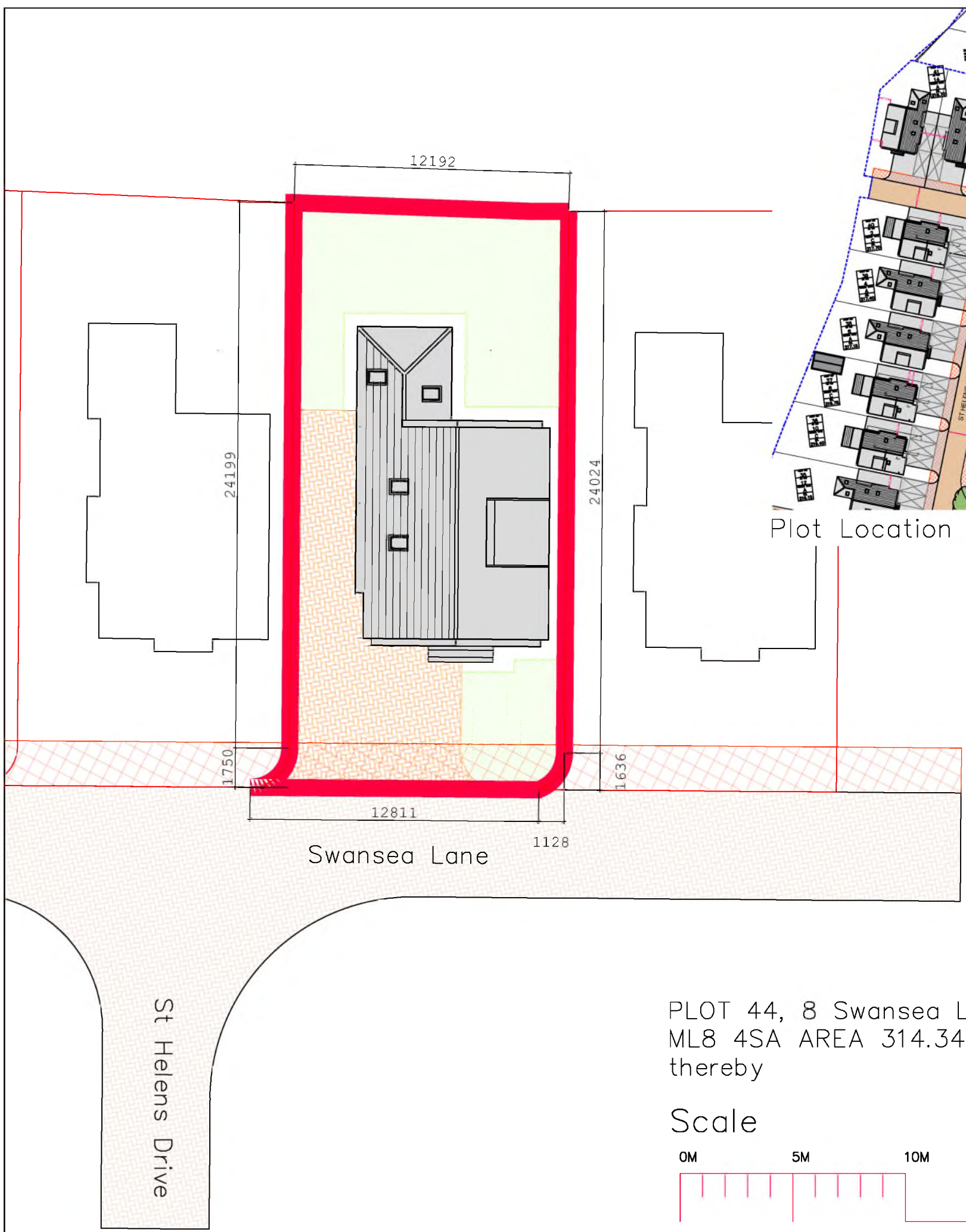


-  PUBLIC UTILITY SERVICE STRIP
-  GRASS TO ALL GARDEN AREAS
-  POROUS PAVEMENTS TO IN-CURTILAGE PARKING MIN DOUBLE BAYS WITH DRIVEWAY TO SIDE OF HOUSE

| Rev | Description | Date | By | Chk |
|--|-------------|--------|----|-----|
| | | | | |
| Purpose of Issue: LEGALS | | | | |
| Client: Shieldhill Developments Ltd Phase 4 | | | | |
| Project: Housing Development Goremire Road Carlisle | | | | |
| Drawing Title: Feu Plan Plot 43 10 Swansea Lane ML8 4SA | | | | |
| Job No: | Drawing No: | Rev: | | |
| | 43 | | | |
| Scale: | Date: | Drawn: | | |
| 1:200@ A3 | July 2021 | | | |

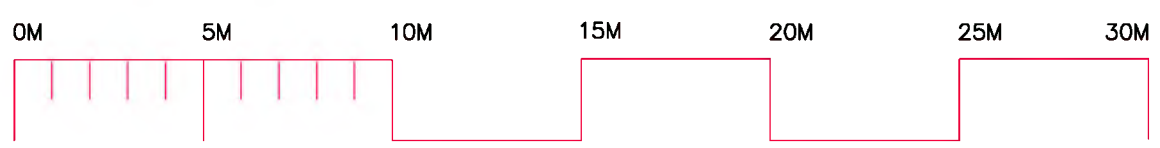


Plot Location Plan N.T.S.



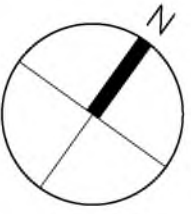
PLOT 44, 8 Swansea Lane Carluke
ML8 4SA AREA 314.34 sqm or
thereby

Scale

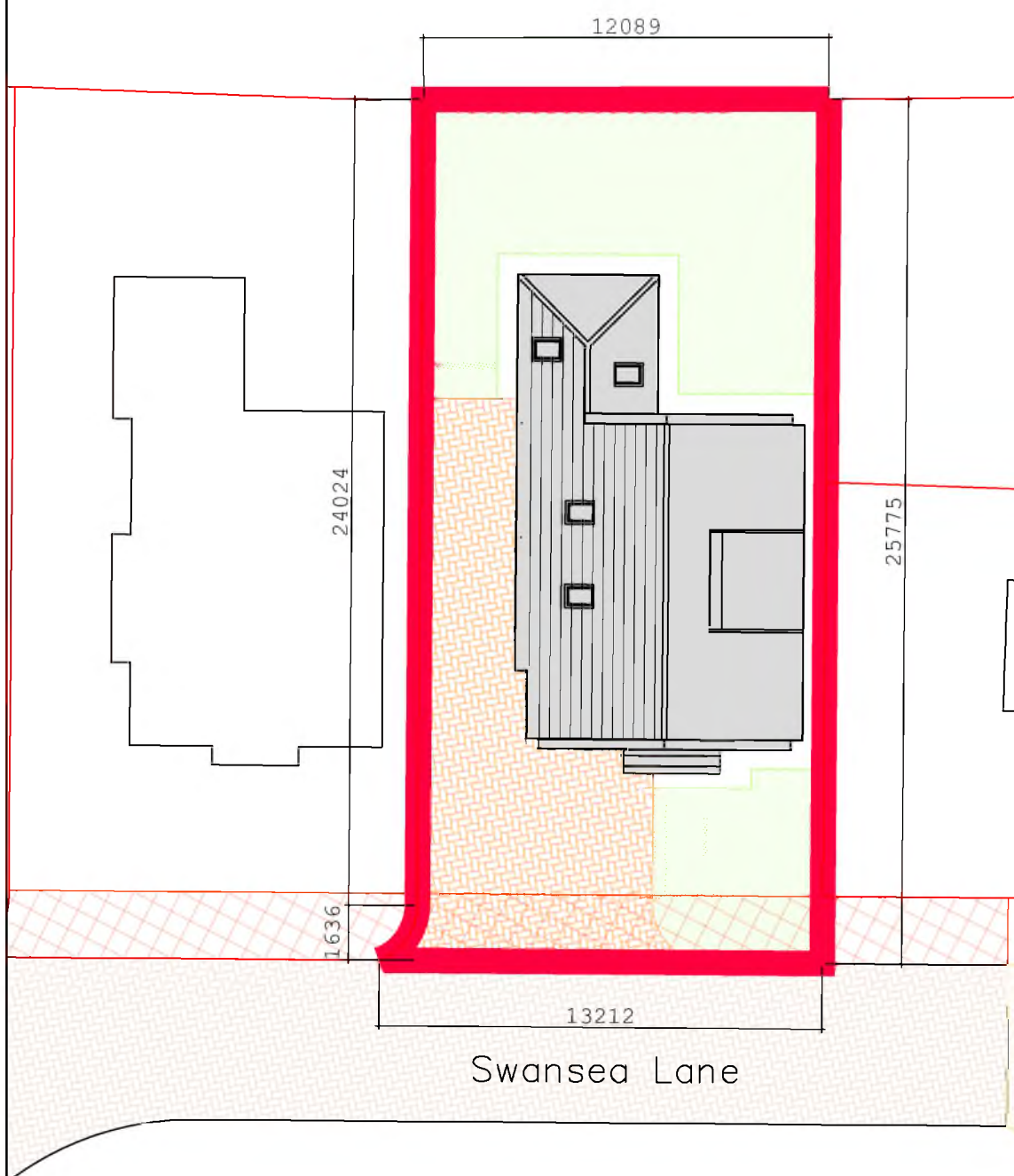


-  PUBLIC UTILITY SERVICE STRIP
-  GRASS TO ALL GARDEN AREAS
-  POROUS PAVIOLRS TO INCURTLAGE PARKING MIN DOUBLE BAYS WITH DRIVEWAY TO SIDE OF HOUSE

| Rev | Description | Date | By | Chk |
|---|-------------|--------|----|-----|
| | | | | |
| Purpose of Issue: LEGALS | | | | |
| Client: Shieldhill Developments Ltd Phase 4 | | | | |
| Project: Housing Development Goremire Road Carluke | | | | |
| Drawing Title: Feu Plan Plot 44 8 Swansea Lane ML8 4SA | | | | |
| Job No: | Drawing No: | Rev: | | |
| | 44 | | | |
| Scale: | Date: | Drawn: | | |
| 1:200@ A3 | July 2021 | | | |

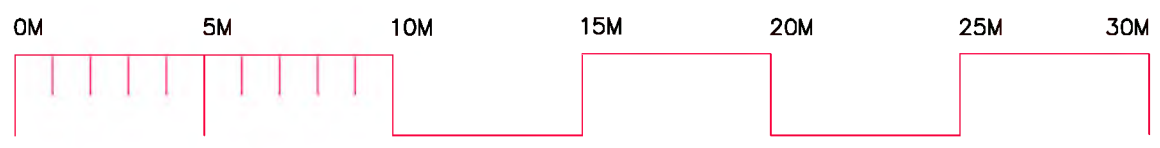





Plot Location Plan N.T.S.



PLOT 45, 6 Swansea Lane Carluke
ML8 4SA AREA 311.33 sqm or
thereby

Scale



-  PUBLIC UTILITY SERVICE STRIP
-  GRASS TO ALL GARDEN AREAS
-  POROUS PAVICURS TO INCURTLAGE PARKING MIN DOUBLE BAYS WITH DRIVEWAY TO SIDE OF HOUSE

| Rev | Description | Date | By | Chk |
|-----|-------------|------|----|-----|
|-----|-------------|------|----|-----|

Purpose of Issue:
LEGALS

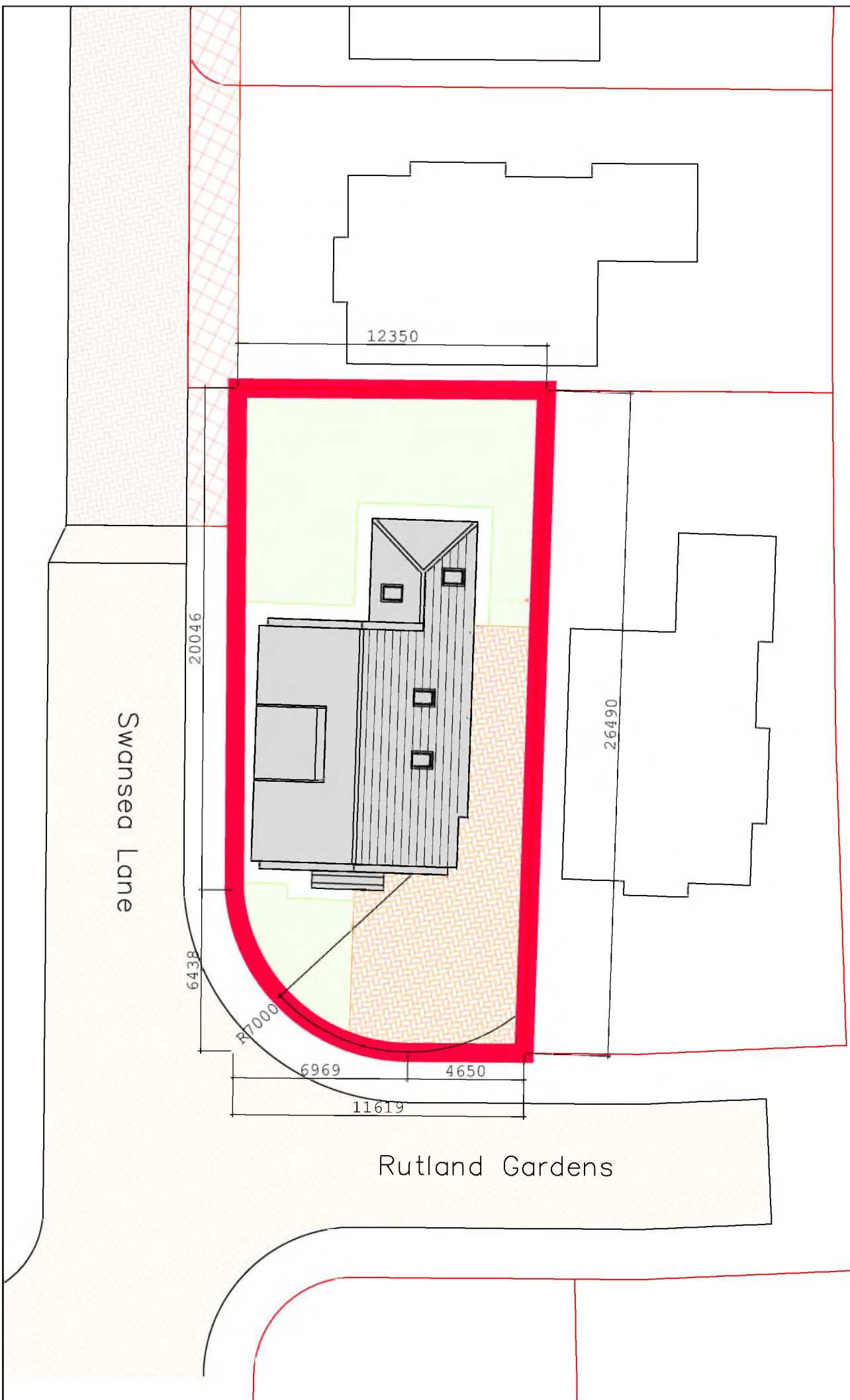
Client:
Shieldhill Developments Ltd
Phase 4

Project:
Housing Development
Goremire Road Carluke

Drawing Title:
Feu Plan Plot 45
6 Swansea Lane
ML8 4SA

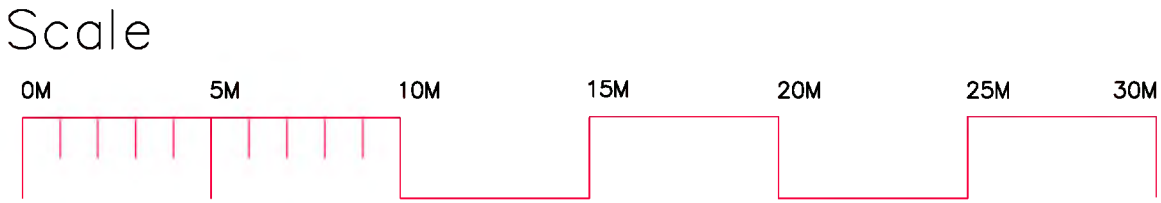
| | | |
|---------|-------------------|------|
| Job No: | Drawing No: 45 | Rev: |
|---------|-------------------|------|

| | | |
|---------------------|--------------------|--------|
| Scale: 1:200@ A3 | Date: July 2021 | Drawn: |
|---------------------|--------------------|--------|



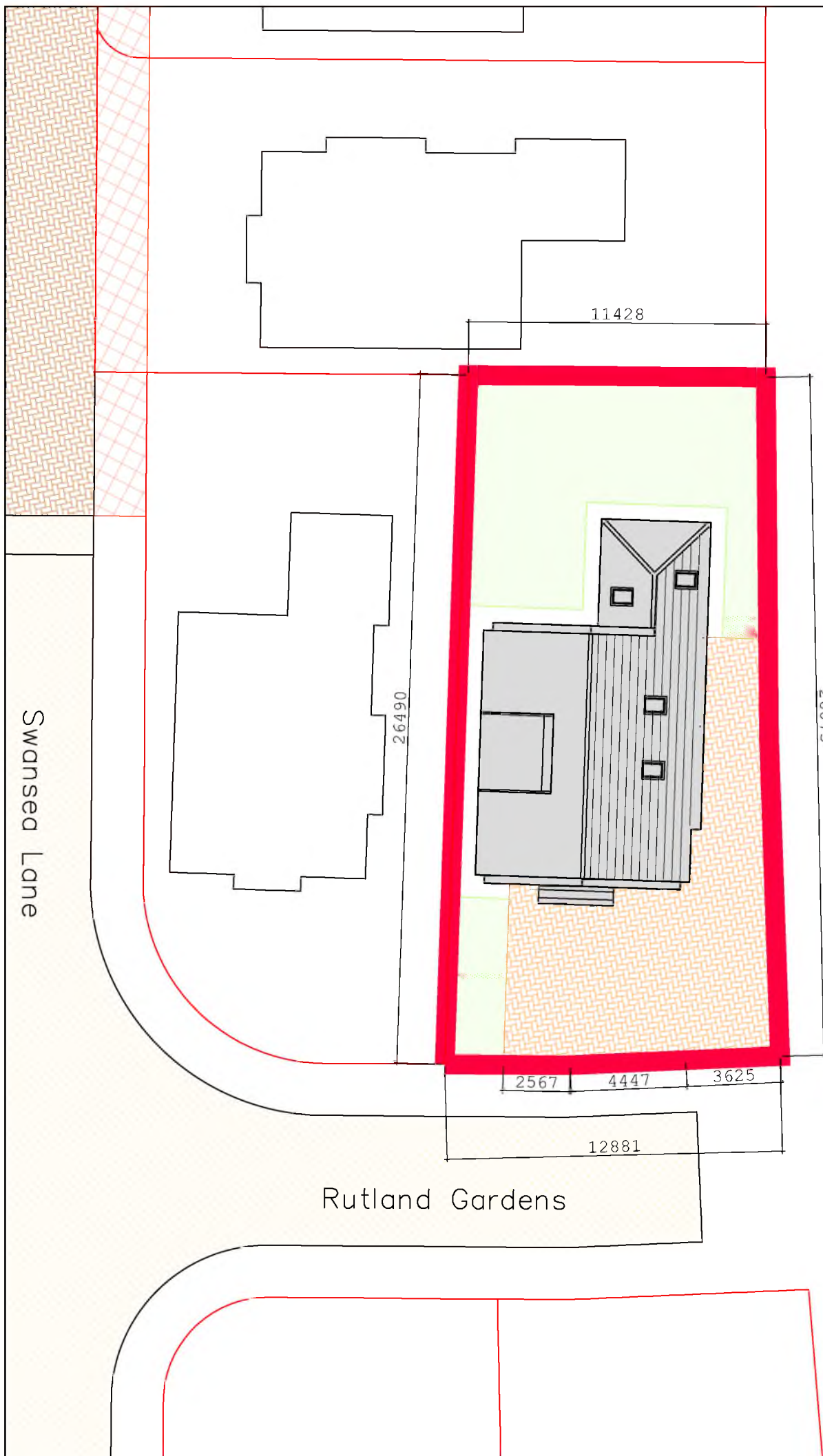
Plot Location Plan N.T.S.

PLOT 46, 4 Rutland Gardens Carlisle
ML8 4FN AREA 307.11 sqm or
thereby

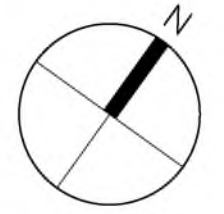


-  PUBLIC UTILITY SERVICE STRIP
-  GRASS TO ALL GARDEN AREAS
-  POROUS PAVING TO IN-COURTILAGE PARKING MIN DOUBLE BAYS WITH DRIVEWAY TO SIDE OF HOUSE

| Rev | Description | Date | By | Chk |
|--|-------------|--------|----|-----|
| Purpose of Issue: LEGALS | | | | |
| Client: Shieldhill Developments Ltd Phase 4 | | | | |
| Project: Housing Development Goremire Road Carlisle | | | | |
| Drawing Title: Feu Plan Plot 46 4 Rutland Gardens ML8 4FN | | | | |
| Job No: | Drawing No: | Rev: | | |
| | 46 | | | |
| Scale: | Date: | Drawn: | | |
| 1:200@ A3 | July 2021 | | | |

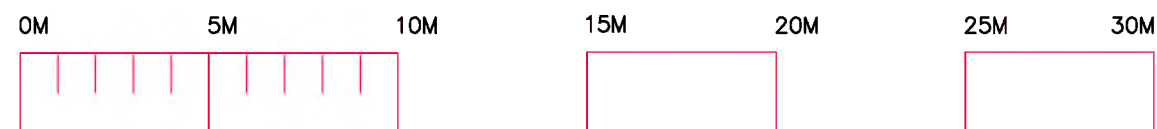





Plot Location Plan N.T.S.



PLOT 47, 2 Rutland Gardens Carlisle
ML8 4FN AREA 317.94 sqm or
thereby

Scale

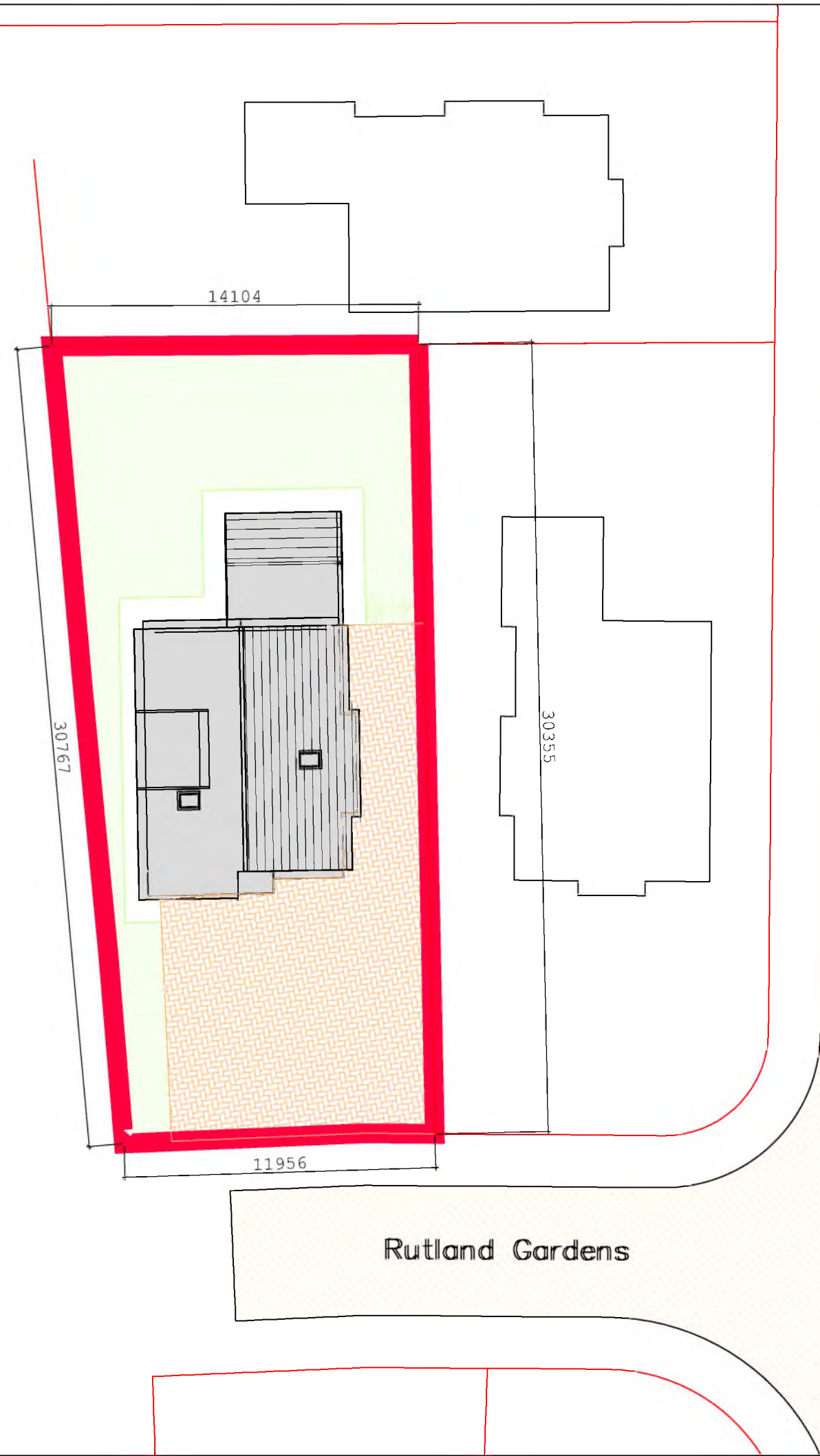
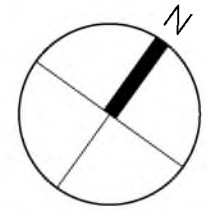


-  PUBLIC UTILITY SERVICE STRIP
-  GRASS TO ALL GARDEN AREAS
-  POROUS PAVICURS TO INCURTILAGE PARKING MIN DOUBLE BAYS WITH DRIVEWAY TO SIDE OF HOUSE

| Rev | Description | Date | By | Chk |
|--|-------------|--------|----|-----|
| Purpose of Issue: LEGALS | | | | |
| Client: Shieldhill Developments Ltd Phase 4 | | | | |
| Project: Housing Development Goremire Road Carlisle | | | | |
| Drawing Title: Feu Plan Plot 47 2 Rutland Gardens ML8 4FN | | | | |
| Job No: | Drawing No: | Rev: | | |
| | 47 | | | |
| Scale: | Date: | Drawn: | | |
| 1:200@ A3 | July 2021 | | | |






Plot Location Plan N.T.S.

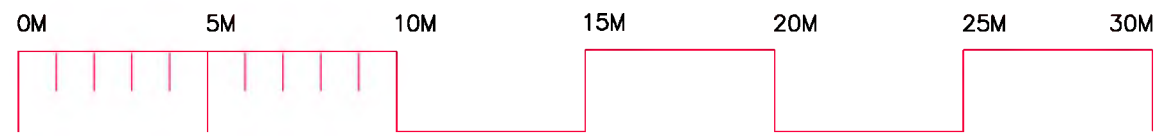


Rutland Gardens

PLOT 48, 1 Rutland Gardens Carluke
ML8 4FN AREA 396.36 sqm or
thereby

-  PUBLIC UTILITY SERVICE STRIP
-  GRASS TO ALL GARDEN AREAS
-  POROUS PAVIORS TO INCURTILAGE PARKING MIN DOUBLE BAYS WITH DRIVEWAY TO SIDE OF HOUSE

Scale



| Rev | Description | Date | By | Chk |
|-----|-------------|------|----|-----|
|-----|-------------|------|----|-----|

Purpose of Issue:
LEGALS

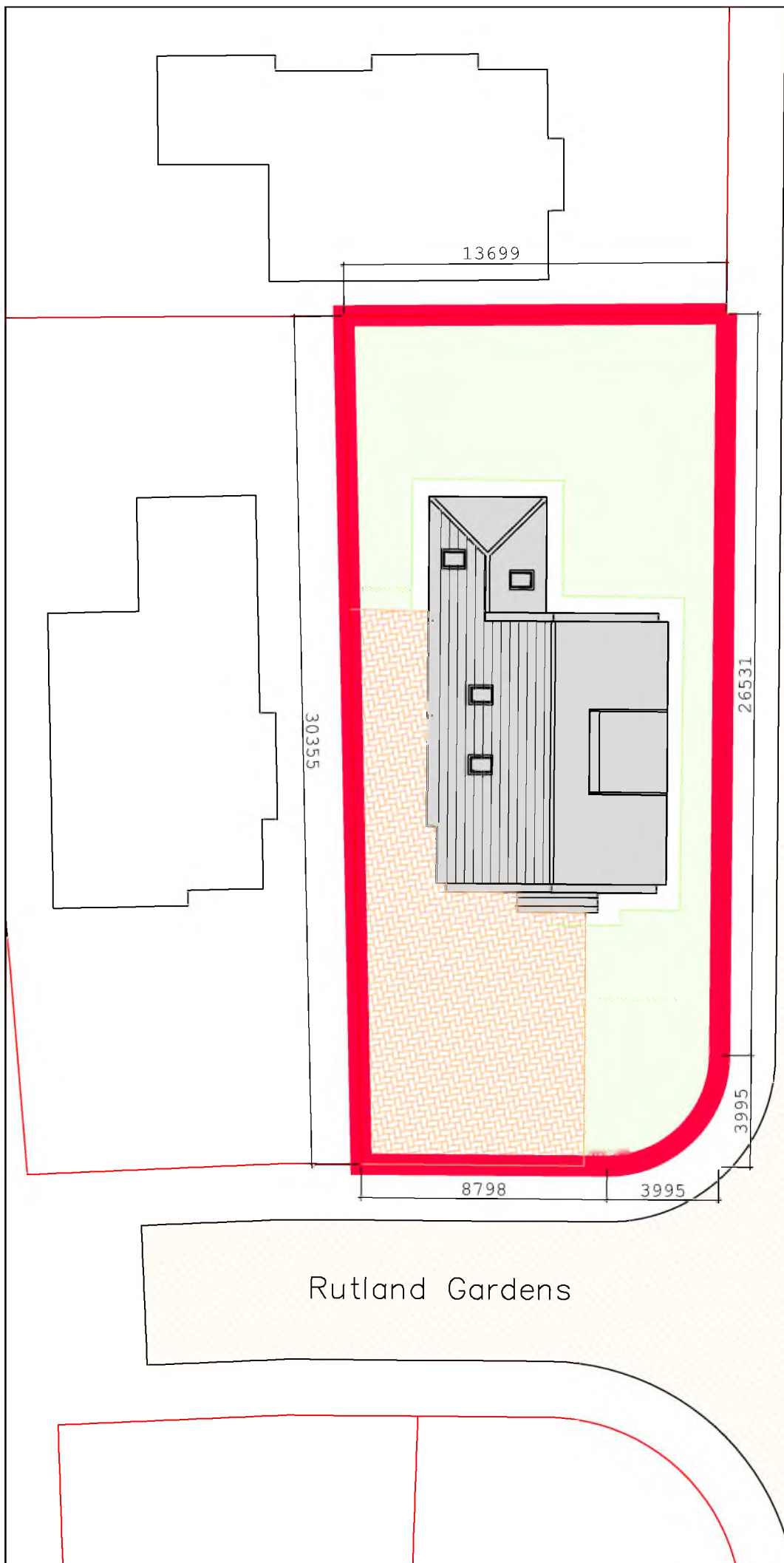
Client:
Shieldhill Developments Ltd
Phase 4

Project:
Housing Development
Goremire Road Carluke

Drawing Title:
Feu Plan Plot 48
1 Rutland Gardens
ML8 4FN

| | | |
|---------|-------------|------|
| Job No: | Drawing No: | Rev: |
| | 48 | |

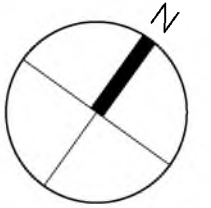
| | | |
|-----------|-----------|--------|
| Scale: | Date: | Drawn: |
| 1:200@ A3 | July 2021 | |



Swansea Lane







Plot Location Plan N.T.S.



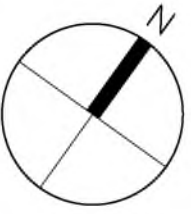
PLOT 49, 3 Rutland Gardens Carluke
ML8 4FN AREA 399.73 sqm or
thereby

Scale

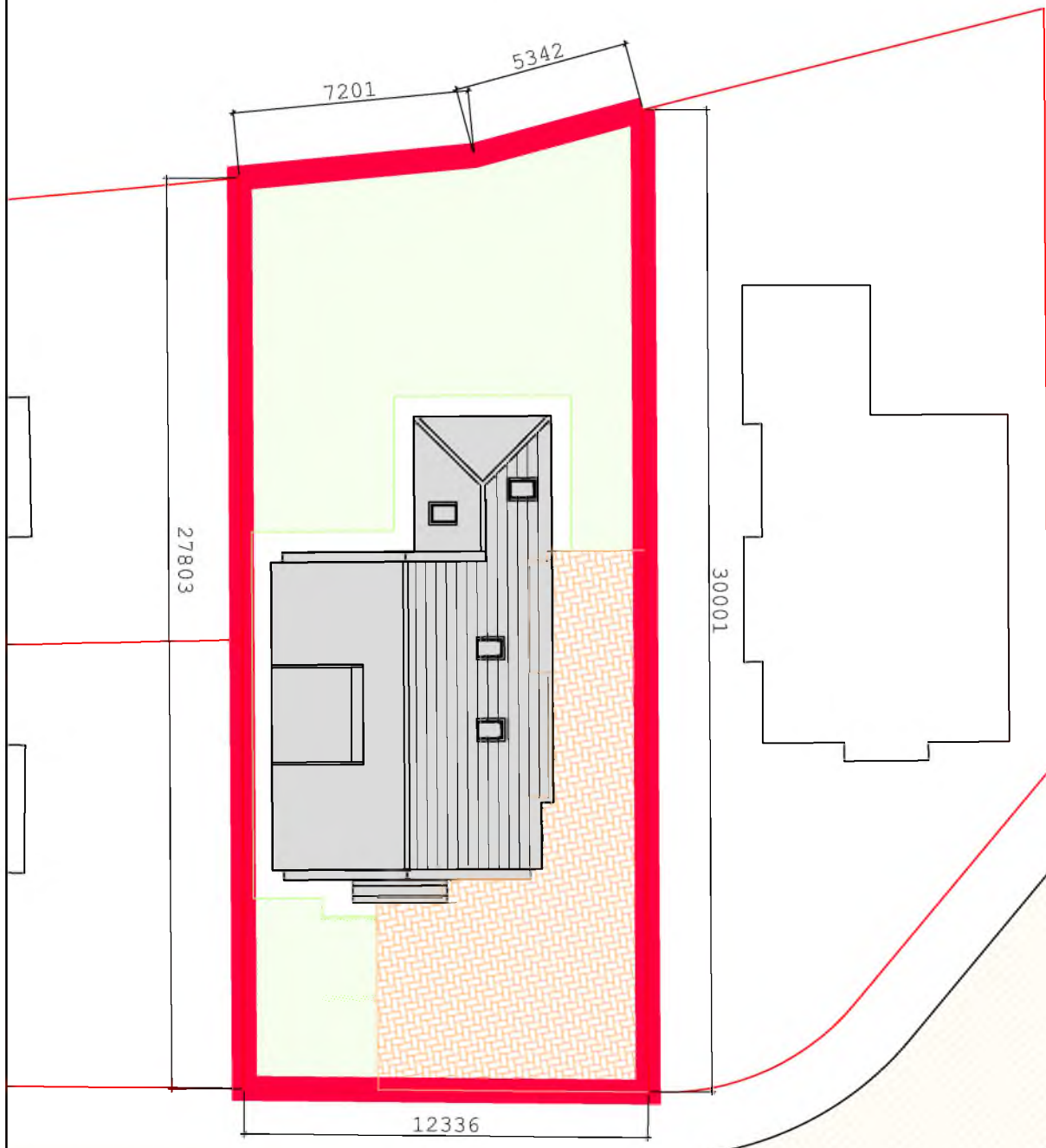


-  PUBLIC UTILITY SERVICE STRIP
-  GRASS TO ALL GARDEN AREAS
-  POROUS PAVIORS TO INCURTLAGE PARKING MIN DOUBLE BAYS WITH DRIVEWAY TO SIDE OF HOUSE

| Rev | Description | Date | By | Chk |
|--|-------------|--------|----|-----|
| Purpose of Issue: LEGALS | | | | |
| Client: Shieldhill Developments Ltd Phase 4 | | | | |
| Project: Housing Development Goremire Road Carluke | | | | |
| Drawing Title: Feu Plan Plot 49 3 Rutland Gardens ML8 4FN | | | | |
| Job No: | Drawing No: | Rev: | | |
| | 49 | | | |
| Scale: | Date: | Drawn: | | |
| 1:200@ A3 | July 2021 | | | |




Plot Location Plan N.T.S.






Swansea Lane

PLOT 50, 4 Swansea Lane Carluke
ML8 4SA AREA 399.73 sqm or
thereby

Scale



-  PUBLIC UTILITY SERVICE STRIP
-  GRASS TO ALL GARDEN AREAS
-  POROUS PAVIORS TO INCURTLAGE PARKING MIN DOUBLE BAYS WITH DRIVEWAY TO SIDE OF HOUSE

| Rev | Description | Date | By | Chk |
|-----|-------------|------|----|-----|
|-----|-------------|------|----|-----|

Purpose of Issue:
LEGALS

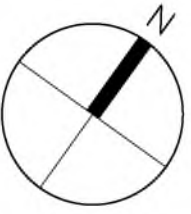
Client:
Shieldhill Developments Ltd
Phase 4

Project:
Housing Development
Goremire Road Carluke

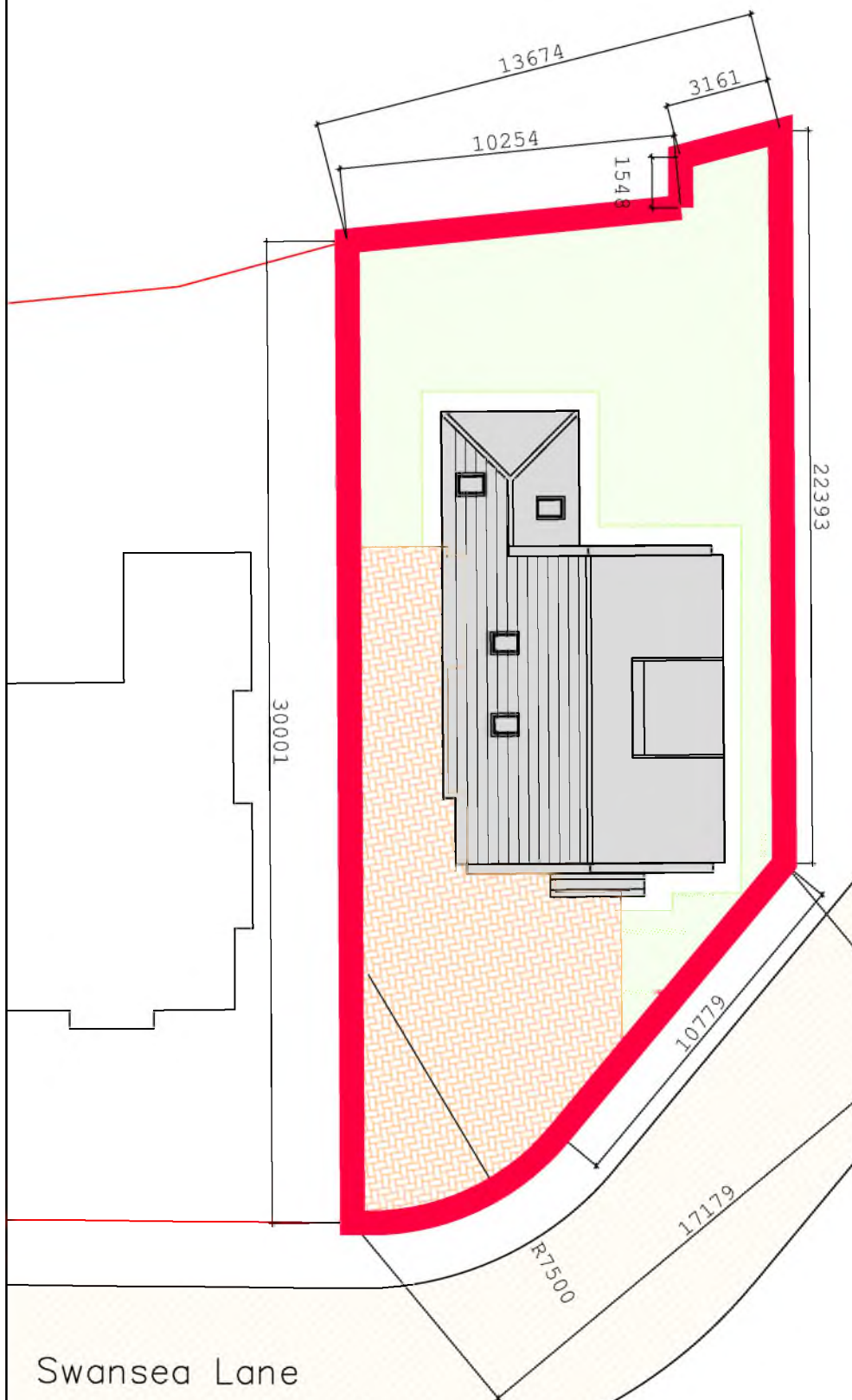
Drawing Title:
Feu Plan Plot 50
4 Swansea Lane
ML8 4SA

| | | |
|---------|-------------|------|
| Job No: | Drawing No: | Rev: |
| | 50 | |

| | | |
|-----------|-----------|--------|
| Scale: | Date: | Drawn: |
| 1:200@ A3 | July 2021 | |



Plot Location Plan N.T.S.

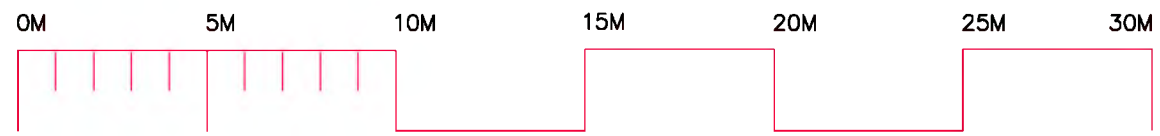





Swansea Lane

Swansea Lane

PLOT 51, 2 Swansea Lane Carluke
ML8 4SA AREA 354.63 sqm or
thereby

Scale



-  PUBLIC UTILITY SERVICE STRIP
-  GRASS TO ALL GARDEN AREAS
-  POROUS PAVIORS TO INCURTILAGE PARKING MIN DOUBLE BAYS WITH DRIVEWAY TO SIDE OF HOUSE

| Rev | Description | Date | By | Chk |
|-----|-------------|------|----|-----|
|-----|-------------|------|----|-----|

Purpose of Issue:
LEGALS

Client:
Shieldhill Developments Ltd
Phase 4

Project:
Housing Development
Goremire Road Carluke

Drawing Title:
Feu Plan Plot 51
2 Swansea Lane
ML8 4SA

| | | |
|---------|-------------|------|
| Job No: | Drawing No: | Rev: |
| | 51 | |

| | | |
|-----------|-----------|--------|
| Scale: | Date: | Drawn: |
| 1:200@ A3 | July 2021 | |