


NORTH

















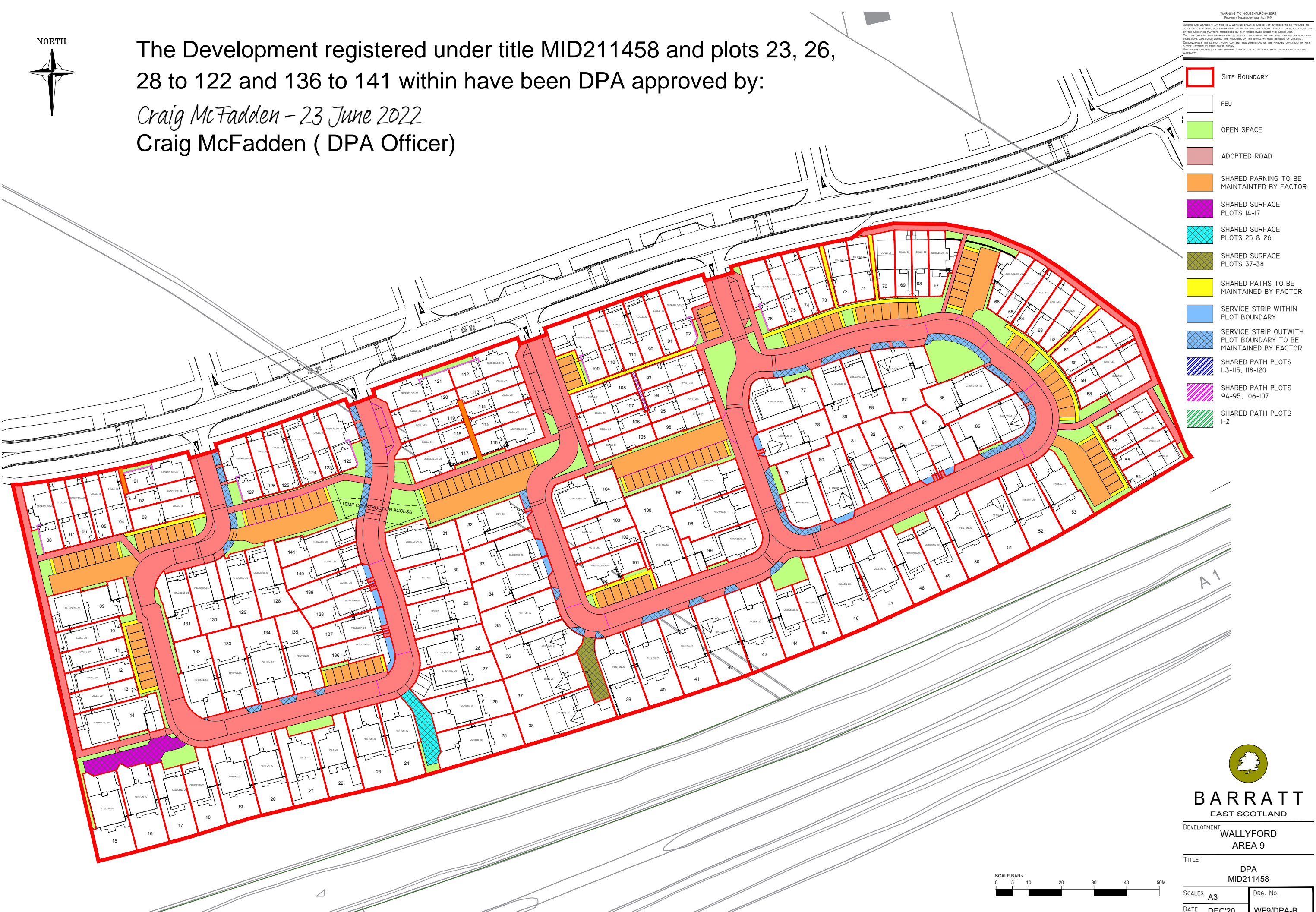
The Development registered under title MID211458 and plots 23, 26, 28 to 122 and 136 to 141 within have been DPA approved by:

Craig McFadden - 23 June 2022

Craig McFadden (DPA Officer)

WARNING TO HOUSE-PURCHASERS
PROPERTY REGISTERED UNDER TITLE MID211458
BUYERS ARE WARNED THAT THIS IS A TECHNICAL DRAWING AND IS NOT INTENDED TO BE TREATED AS
DESCRIPTIVE MATERIAL DESCRIBING IN RELATION TO ANY PARTICULAR PROPERTY OR DEVELOPMENT, ANY
OF THE SPECIFIC FEATURES REFERRED TO BY THE DRAWING. THE CONTENTS OF THIS DRAWING MAY BE SUBJECT TO CHANGE AT ANY TIME AND ALTERATIONS AND
VARIATIONS CAN OCCUR DURING THE PROGRESS OF THE WORKS WITHOUT NOTICE OF DRAWING.
CONSEQUENTLY THE LAYOUT, FORM, CONTENT AND DIMENSIONS OF THE FINISHED CONSTRUCTION MAY
DIFFER MATERIALLY FROM THOSE SHOWN.
NONE OF THE CONTENTS OF THIS DRAWING CONSTITUTE A CONTRACT, PART OF ANY CONTRACT OR
WARRANTY.

-  SITE BOUNDARY
-  FEU
-  OPEN SPACE
-  ADOPTED ROAD
-  SHARED PARKING TO BE MAINTAINED BY FACTOR
-  SHARED SURFACE PLOTS 14-17
-  SHARED SURFACE PLOTS 25 & 26
-  SHARED SURFACE PLOTS 37-38
-  SHARED PATHS TO BE MAINTAINED BY FACTOR
-  SERVICE STRIP WITHIN PLOT BOUNDARY
-  SERVICE STRIP OUTWITH PLOT BOUNDARY TO BE MAINTAINED BY FACTOR
-  SHARED PATH PLOTS 113-115, 118-120
-  SHARED PATH PLOTS 94-95, 106-107
-  SHARED PATH PLOTS 1-2



BARRATT
EAST SCOTLAND

DEVELOPMENT **WALLYFORD AREA 9**

TITLE **DPA MID211458**



SCALES A3	DRG. No.
DATE DEC'20	WF9/DPA-B