

NOTES/REVISIONS

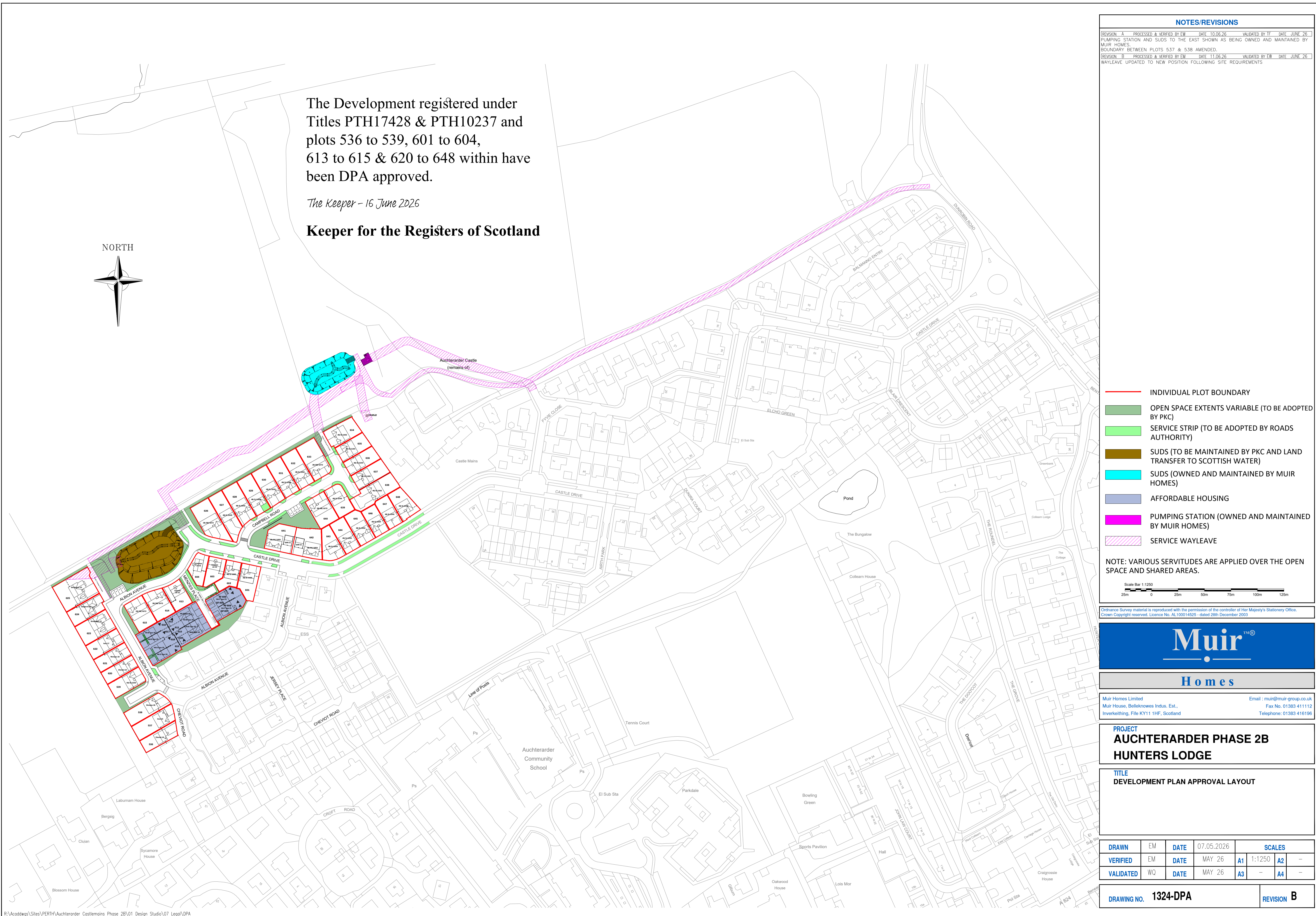

REVISION A PROCESSED & VERIFIED BY EW DATE 10.06.26 VALIDATED BY TF DATE JUNE 26
 PUMPING STATION AND SUDS TO THE EAST SHOWN AS BEING OWNED AND MAINTAINED BY
 MUIR HOMES.
 BOUNDARY BETWEEN PLOTS 537 & 538 AMENDED.
 REVISION B PROCESSED & VERIFIED BY EM DATE 11.06.26 VALIDATED BY EW DATE JUNE 26
 WAYLEAVE UPDATED TO NEW POSITION FOLLOWING SITE REQUIREMENTS

The Development registered under
 Titles PTH17428 & PTH10237 and
 plots 536 to 539, 601 to 604,
 613 to 615 & 620 to 648 within have
 been DPA approved.

The Keeper - 16 June 2026

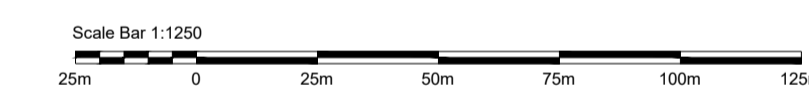
Keeper for the Registers of Scotland

NORTH



- INDIVIDUAL PLOT BOUNDARY
- OPEN SPACE EXTENTS VARIABLE (TO BE ADOPTED BY PKC)
- SERVICE STRIP (TO BE ADOPTED BY ROADS AUTHORITY)
- SUDS (TO BE MAINTAINED BY PKC AND LAND TRANSFER TO SCOTTISH WATER)
- SUDS (OWNED AND MAINTAINED BY MUIR HOMES)
- AFFORDABLE HOUSING
- PUMPING STATION (OWNED AND MAINTAINED BY MUIR HOMES)
- SERVICE WAYLEAVE

NOTE: VARIOUS SERVITUDES ARE APPLIED OVER THE OPEN SPACE AND SHARED AREAS.



Ordnance Survey material is reproduced with the permission of the controller of Her Majesty's Stationery Office. Crown Copyright reserved. Licence No. AL100014525 - dated 28th December 2003

Muir™

Homes

Muir Homes Limited
 Muir House, Belleknowes Indus. Est.,
 Inverkeithing, Fife KY11 1HF, Scotland
 Email: muir@muir-group.co.uk
 Fax No. 01383 411112
 Telephone: 01383 416196

PROJECT
AUCHTERARDER PHASE 2B
HUNTERS LODGE

TITLE
DEVELOPMENT PLAN APPROVAL LAYOUT

DRAWN	EM	DATE	07.05.2026	SCALES	
VERIFIED	EM	DATE	MAY 26	A1	1:1250
VALIDATED	WQ	DATE	MAY 26	A3	A4

DRAWING NO. 1324-DPA **REVISION** B