

HUNTER ROAD, LIVINGSTON



- LEGEND**
- PLOT BOUNDARY
 - AFFORDABLE AREA
 - AREA OF PRIVATE APARTMENT BLOCK 3
 - AREA OF PRIVATE APARTMENT BLOCK 4
 - AREA OF ADOPTED ROAD & FOOTPATHS MAINTAINED BY WEST LOTHIAN COUNCIL
 - AREA OF PRIVATE ROADS & FOOTPATHS MAINTAINED BY APPOINTED FACTOR
 - REFUSE STANCE LOCATIONS MAINTAINED BY APPOINTED FACTOR
 - REFUSE STANCE LOCATIONS MAINTAINED BY APPOINTED FACTOR
 - OPEN SPACE AREAS MAINTAINED BY APPOINTED FACTOR
 - AREAS OF DRAINAGE SERVITUDE
 - AREAS OF ADOPTABLE GRASS VERGE MAINTAINED BY FACTOR
 - AREAS OF PRIVATE BIORETENTION UNITS MAINTAINED BY APPOINTED FACTOR
 - EV CAR CHARGING SPACES MAINTAINED BY APPOINTED FACTOR
 - COMMON AREA WITH FLATS MAINTAINED BY APPOINTED FACTOR
 - PRIVATE FOOTPATH TO PLOTS 98,99,100
 - PRIVATE FOOTPATH TO PLOTS 85,86,87,88,89
 - PRIVATE FOOTPATH TO PLOTS 90,91,92,93
 - PRIVATE FOOTPATH TO PLOTS 73,74,75
 - AREA OF UTILITIES SERVITUDE
 - ◆ AREA GAS GOVERNOR OWNED AND MAINTAINED BY UTILITY PROVIDER
 - ◆ AREA SUBSTATION OWNED AND MAINTAINED BY UTILITY PROVIDER
 - AREA OF HARDSTANDING WITH UTILITIES SERVITUDE RIGHTS TO BE MAINTAINED BY APPOINTED FACTOR

The Development registered under title WLN20256 an plots 1 to 39 and 60 to 110 within have been DPA approved by:
Craig McFadden - 7 October 2021
Craig McFadden (DPA Officer)



No.	Revision	Date	By

Robertson House, Castle Business Park, Stirling FK9 4TZ
 Tel: 01786 431600 Fax: 01786 431650
 Email: info@robertson.co.uk
 www.robertsonliving.co.uk

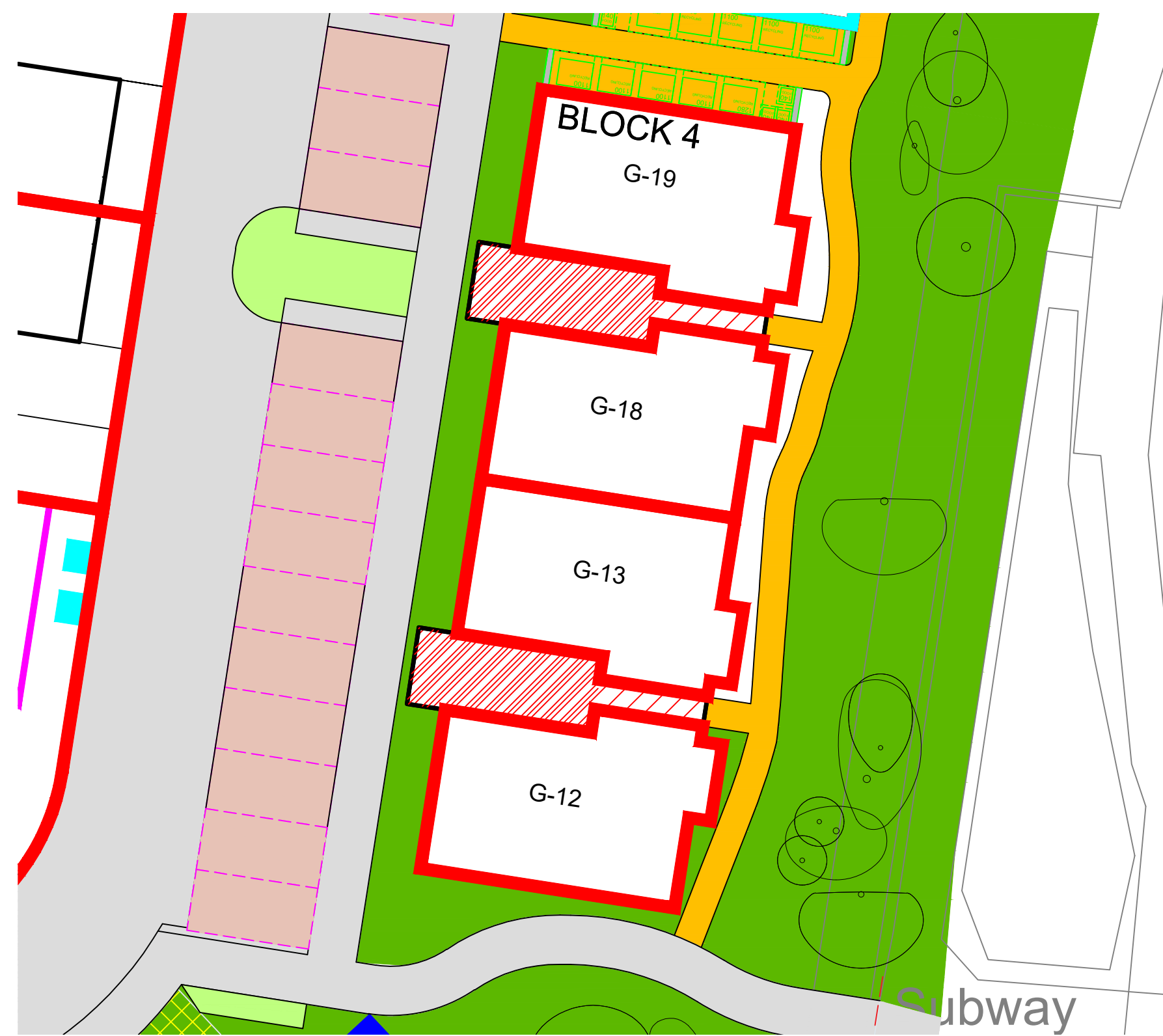
Project Title:
**HUNTER ROAD,
 LIVINGSTON**

Drawing Title:
Deed Of Conditions Plan

Scale: 1:500 @ A1	Date: FEB 21
Drawn: Ch	Checked: RM

Drawing No. HRL/DOC/001	Rev:
-----------------------------------	----------

HUNTER ROAD, LIVINGSTON




GROUND FLOOR



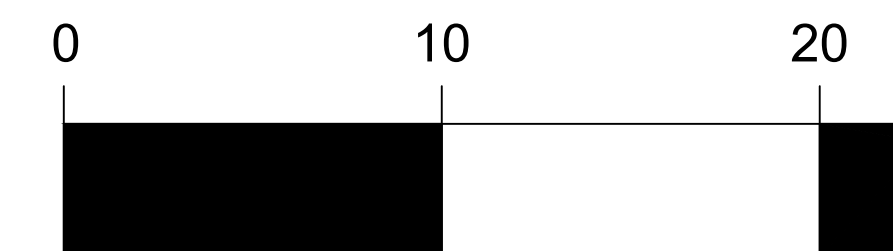
FIRST FLOOR



SECOND FLOOR



SCALE BAR:-



LEGEND

- PLOT BOUNDARY
- AFFORDABLE AREA
- AREA OF PRIVATE APARTMENT BLOCK 3
- AREA OF PRIVATE APARTMENT BLOCK 4
- AREA OF ADOPTED ROAD & FOOTPATHS MAINTAINED BY WEST LOTHIAN COUNCIL
- AREA OF PRIVATE ROADS & FOOTPATHS MAINTAINED BY APPOINTED FACTOR
- REFUSE STANCE LOCATIONS MAINTAINED BY APPOINTED FACTOR
- REFUSE STANCE LOCATIONS MAINTAINED BY APPOINTED FACTOR
- OPEN SPACE AREAS MAINTAINED BY APPOINTED FACTOR
- AREAS OF DRAINAGE SERVITUDE
- AREAS OF ADOPTABLE GRASS VERGE MAINTAINED BY FACTOR
- AREAS OF PRIVATE BIORETENTION UNITS MAINTAINED BY APPOINTED FACTOR
- EV CAR CHARGING SPACES MAINTAINED BY APPOINTED FACTOR
- COMMON AREA WITH FLATS MAINTAINED BY APPOINTED FACTOR
- PRIVATE FOOTPATH TO PLOTS 98,99,100
- PRIVATE FOOTPATH TO PLOTS 85,86,87,88,89
- PRIVATE FOOTPATH TO PLOTS 90,91,92,93
- PRIVATE FOOTPATH TO PLOTS 73,74,75
- AREA OF UTILITIES SERVITUDE
- ◆ AREA GAS GOVERNOR OWNED AND MAINTAINED BY UTILITY PROVIDER
- ◆ AREA SUBSTATION OWNED AND MAINTAINED BY UTILITY PROVIDER
- AREA OF HARDSTANDING WITH UTILITIES SERVITUDE RIGHTS TO BE MAINTAINED BY APPOINTED FACTOR

No.	Revision	Date	By



Robertson House, Castle Business Park, Stirling FK9 4TZ
 Tel: 01786 431600 Fax: 01786 431650
 Email: info@robertson.co.uk
 www.robertsonliving.co.uk

Project Title:
**HUNTER ROAD,
 LIVINGSTON**

Drawing Title:
**Deed Of Conditions Plan
 BLOCK 4**

Scale: 1:200 @ A1	Date: FEB 21
Drawn: Ch	Checked: RM

Drawing No. HRL/DOC/002	Rev:
----------------------------	------