











LEGEND

-  DENOTES DEVELOPMENT BOUNDARY (ORANGE LINE)
 -  DENOTES SITE BOUNDARY (DARK BLUE LINE)
 -  DENOTES RAILINGS OWNED BY THE RESIDENTS MAINTAINED BY APPOINTED FACTOR. (DASHED ORANGE LINE)
 -  DENOTES HEDGE OWNED BY THE RESIDENTS MAINTAINED BY APPOINTED FACTOR. (DASHED PINK LINE)
 -  DENOTES ROADS / FOOTPATHS / PARKING TO BE ADOPTED BY THE LOCAL AUTHORITY (TINTED GREY)
 -  DENOTES UNADOPTED FOOTPATHS TO BE MAINTAINED BY APPOINTED FACTOR. (TINTED PURPLE)
 -  DENOTES VERGES TO BE ADOPTED BY THE LOCAL AUTHORITY, MAINTAINED BY APPOINTED FACTOR (TINTED YELLOW)
 -  DENOTES OPEN SPACE / LANDSCAPING / PLAY AREA OWNED BY THE RESIDENTS AND MAINTAINED BY THE APPOINTED FACTOR. (TINTED GREEN)
 -  DENOTES SERVICE WAYLEAVES. (HATCHED MAGENTA)
 -  DENOTES PRIVATE SHARED ACCESS / LIGHTING (WHERE APPLICABLE) MAINTAINED BY THE APPOINTED FACTOR. OWNED BY PLOTS NOTED BELOW (TINTED ORANGE)
- (A) OWNED BY PLOTS 1, 2, 3, 4, 5, 6, 7, 8, 9, 10, 11, 12, 13 + 14
(B) OWNED BY PLOTS 15, 16, 17, 18, 19, 20, 21, 22, 23, 24, 25 + 26
(C) OWNED BY PLOTS 45, 46 + 47
(D) OWNED BY PLOTS 52 + 53
(E) OWNED BY PLOTS 70 + 71
(F) OWNED BY PLOTS 93, 94 + 95
(G) OWNED BY PLOTS 97 + 98
(H) OWNED BY PLOTS 79, 80, 81 + 82

The Development registered under title STG49000 and plots 1, 2, 5, 7 to 22, 25 to 57, 59 to 64, 66 to 98 within have been DPA approved.
The Keeper - 26 May 2026
Keeper for the Registers of Scotland



Gilston Farmhouse
The Gatehouse
The Bally
The Hoyle
The Barn
The Lower Barn
Byre Cottage



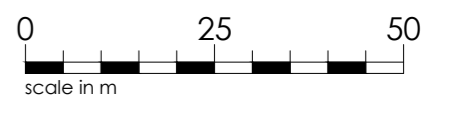
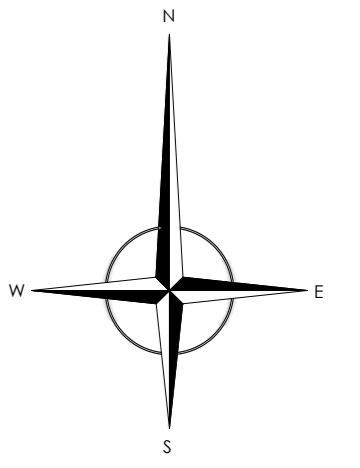
Calo Homes (West) Ltd.
McLellan Works
274 Sauchiehall Street, Glasgow, G2 3EH.
tel 0141 674 8800 www.cala.co.uk

JOB TITLE
**POLMONT
LATHALLAN GRANGE**

DRAWING TITLE
POD 1 AND 4 DMS PLAN

SCALE: 1:1000 SHEET SIZE: A2 DATE: DEC 24

DRAWN BY: MSM	PRELIMINARY	FINAL				
CHECKED BY: CENTRAL MASTERED	DEVELOPMENT MASTERED					
SITE: 292	MCCOSKER	VER	MOD	DRG No. DMS-010	REV	PLOT F



LEGEND

- DENOTES DEVELOPMENT BOUNDARY (ORANGE LINE)
 - DENOTES SITE BOUNDARY (DARK BLUE LINE)
 - DENOTES RAILINGS OWNED BY THE RESIDENTS MAINTAINED BY APPOINTED FACTOR. (DASHED ORANGE LINE)
 - DENOTES HEDGE OWNED BY THE RESIDENTS MAINTAINED BY APPOINTED FACTOR. (DASHED PINK LINE)
 - DENOTES ROADS / FOOTPATHS / PARKING TO BE ADOPTED BY THE LOCAL AUTHORITY (TINTED GREY)
 - DENOTES UNADOPTED FOOTPATHS TO BE MAINTAINED BY APPOINTED FACTOR (TINTED PURPLE)
 - DENOTES PLOTS EXCLUDED FROM SUPPLEMENTARY DEED (HONEYCOMB HATCH PURPLE)
 - DENOTES VERGES TO BE ADOPTED BY THE LOCAL AUTHORITY MAINTAINED BY APPOINTED FACTOR (TINTED YELLOW)
 - DENOTES OPEN SPACE / LANDSCAPING / PLAY AREA OWNED BY THE RESIDENTS AND MAINTAINED BY THE APPOINTED FACTOR. (TINTED GREEN)
 - DENOTES SERVICE WAYLEAVES. (HATCHED MAGENTA)
 - DENOTES PRIVATE SHARED ACCESS / LIGHTING (WHERE APPLICABLE) MAINTAINED BY THE APPOINTED FACTOR. OWNED BY PLOTS NOTED BELOW (TINTED ORANGE)
- (A) OWNED BY PLOTS 1, 2, 3, 4, 5, 6, 7, 8, 9, 10, 11, 12, 13 + 14
 - (B) OWNED BY PLOTS 15, 16, 17, 18, 19, 20, 21, 22, 23, 24, 25 + 26
 - (C) OWNED BY PLOTS 45, 46 + 47
 - (D) OWNED BY PLOTS 52 + 53
 - (E) OWNED BY PLOTS 70 + 71
 - (F) OWNED BY PLOTS 93, 94 + 95
 - (G) OWNED BY PLOTS 97 + 98
 - (H) OWNED BY PLOTS 79, 80, 81 + 82

Gilston Farmhouse
The Gatehouse
The Bally
The Hoyle
The Barn
The Lower Barn
Byre Cottage

CALA

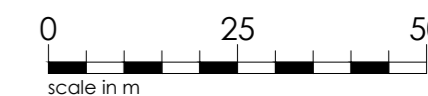
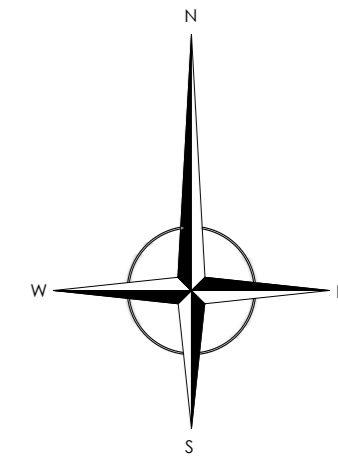
Calo Homes (West) Ltd.
McLellan Works
274 Sauchiehall Street, Glasgow, G2 3EH.
tel 0141 674 8800 www.calo.co.uk

JOB TITLE
**POLMONT
LATHALLAN GRANGE**

DRAWING TITLE
**POD 1 AND 4 DMS PLAN
SUPPLEMENTARY DEED**

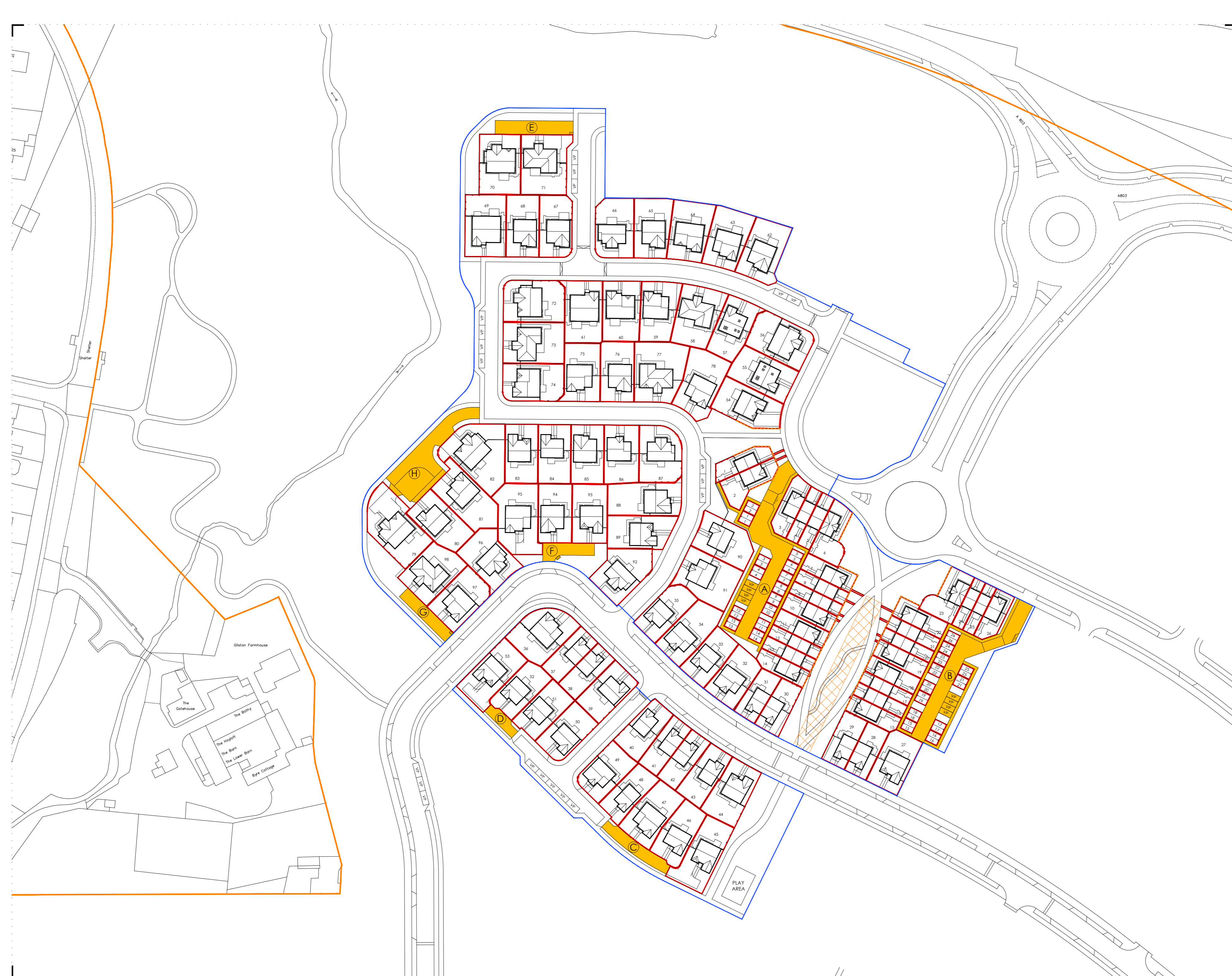
SCALE: 1:1000 SHEET SIZE: A2 DATE: MAY 26

DRAWN BY: MSM	PRELIMINARY	FINAL
CHECKED BY: CENTRAL MASTERED	DEVELOPMENT MASTERED	
SITE: 292	MCCOSKER	VER
	MOD	DRG No. DMS-011
	REV	PLOT



LEGEND

- DENOTES DEVELOPMENT BOUNDARY (ORANGE LINE)
- DENOTES SITE BOUNDARY (DARK BLUE LINE)
- DENOTES INDIVIDUAL PLOT BOUNDARY
- DENOTES PRIVATE SHARED ACCESS / LIGHTING (WHERE APPLICABLE) MAINTAINED BY THE APPOINTED FACTOR. OWNED BY PLOTS NOTED BELOW (TINTED ORANGE)
- OWNED BY PLOTS 1, 2, 3, 4, 5, 6, 7, 8, 9, 10, 11, 12, 13 + 14
- OWNED BY PLOTS 15, 16, 17, 18, 19, 20, 21, 22, 23, 24, 25 + 26
- OWNED BY PLOTS 45, 46 + 47
- OWNED BY PLOTS 52 + 53
- OWNED BY PLOTS 70 + 71
- OWNED BY PLOTS 93, 94 + 95
- OWNED BY PLOTS 97 + 98
- OWNED BY PLOTS 79, 80, 81 + 82



Gilston Farmhouse
 The Gatehouse
 The Bally
 The Hoyle
 The Barn
 The Lower Barn
 Byre Cottage



Calo Homes (West) Ltd.
 McLeish Works
 274 Sauchiehall Street, Glasgow, G2 3EH.
 tel 0141 674 8800 www.calo.co.uk

JOB TITLE
**POLMONT
 LATHALLAN GRANGE**

DRAWING TITLE
POD 1 AND 4 DPA PLAN

SCALE: 1:1000 SHEET SIZE: A2 DATE: DEC 24

DRAWN BY: MSM	PRELIMINARY	FINAL
CHECKED BY: CENTRAL MASTERED	DEVELOPMENT MASTERED	
SITE: 292	MCCOSKER	VER
	MOD	DRG No. DPA-010
	REV	PLOT E