










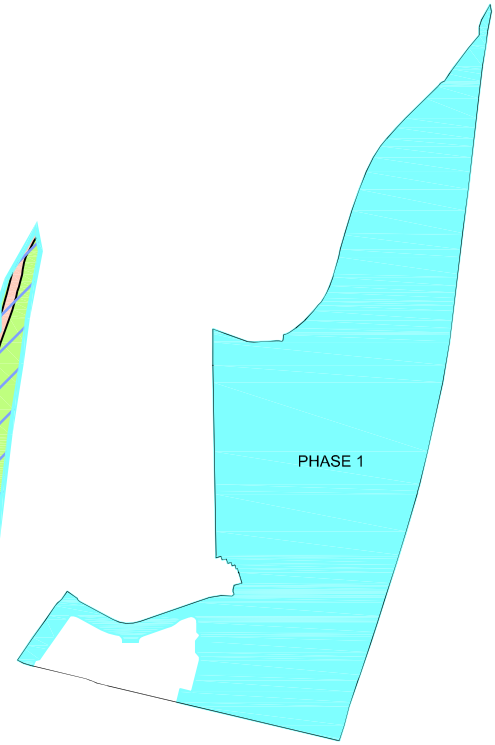


-  CYAN - DENOTES DEVELOPMENT BOUNDARY
-  RED - DENOTES PLOT BOUNDARY
-  LIGHT GREEN - OPEN SPACE (COMMUNALLY OWNED) AND MAINTAINED BY FACTOR
-  PINK - DENOTES ROADS, FOOTPATHS & SUDS ADOPTED / TO BE ADOPTED BY THE LOCAL AUTHORITY
-  DENOTES WAYLEAVE
-  LIGHT BLUE - DENOTES SUDS TO BE DISPONED TO SCOTTISH WATER AND MAINTAINED BY LOCAL AUTHORITY
-  S/S LILAC - DENOTES SUBSTATION OWNED AND MAINTAINED BY GTC
-  PEACH - DENOTES FOOTPATHS (COMMUNALLY OWNED) MAINTAINED BY FACTOR
-  ORANGE - DENOTES GAS METER TO BE DISPONED TO HOTEL
-  YELLOW - DENOTES SHARED DRIVEWAY MUTUALLY OWNED AND MAINTAINED BY PLOTS 82, 83 & 84
-  PURPLE - DENOTES SHARED DRIVEWAY MUTUALLY OWNED AND MAINTAINED BY PLOTS 92 & 93

NOTES
DO NOT SCALE DRAWINGS

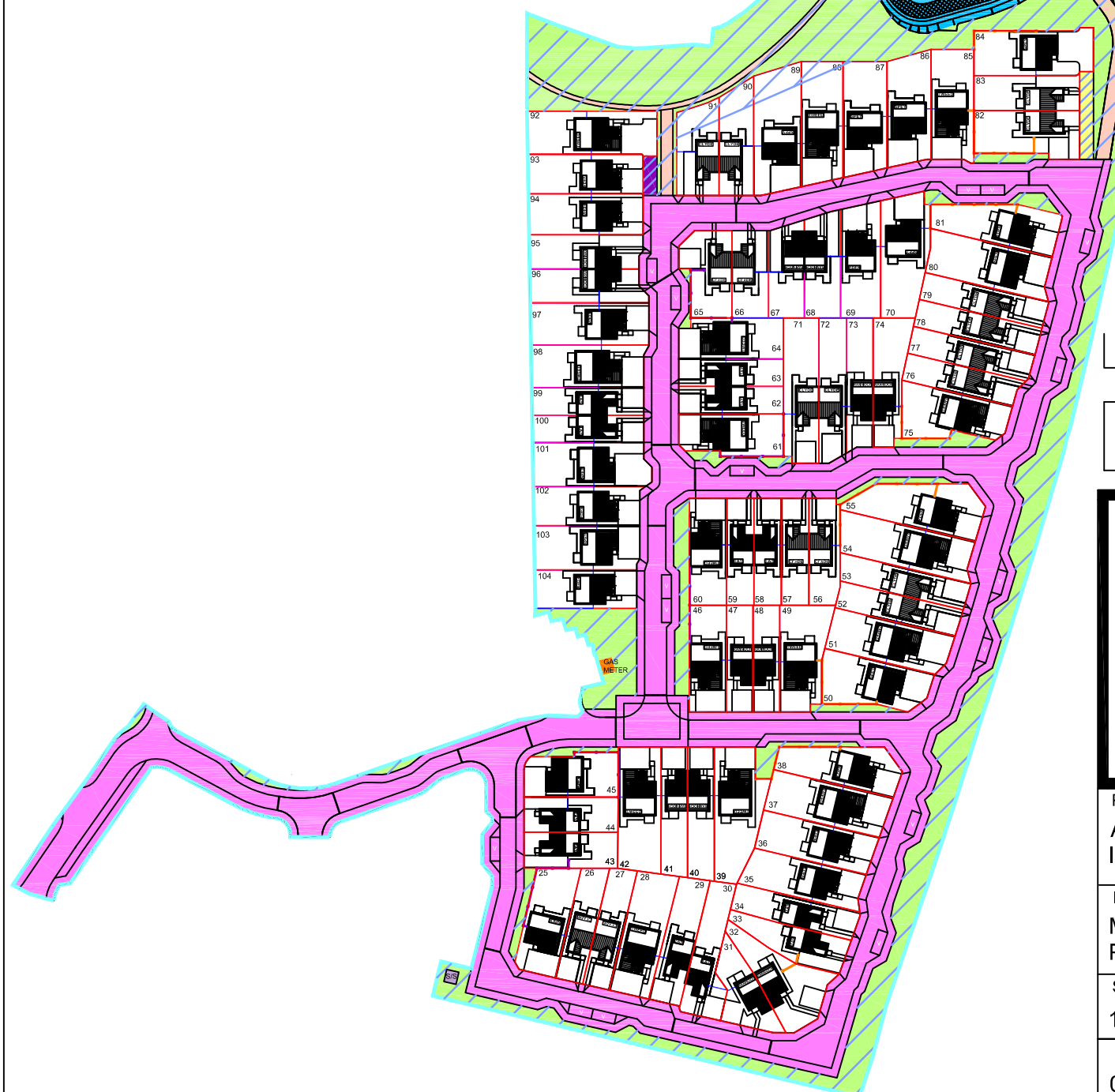


OVERALL SITE PLAN 1:5000


The development registered under title AYR108070 and plots 25 to 104 within has been DPA approved by:

S Pardue - 6th September 2018

Stuart Pardue (DPA officer)



PHASE 1 SITE PLAN 1:1500



ogilvie
HOMES

Ogilvie Homes Ltd, Ogilvie House,
Pirnhall Business Park,
Stirling, FK7 8ES
Tel: 01786 811811 Fax: 01786 816935

PROJECT ANNICK ROAD, IRVINE			
DRAWING MASTER DEED PLAN PHASE 1			
SCALE 1:1500, 1:5000@A3			
DATE 08/18	JOB No. 0107	DRAWING No. MDOC-01	REV. -
DRAWN BY HH			