

**THIS IS THE PLAN REFERRED TO IN THE FOREGOING
DEED OF CONDITIONS**

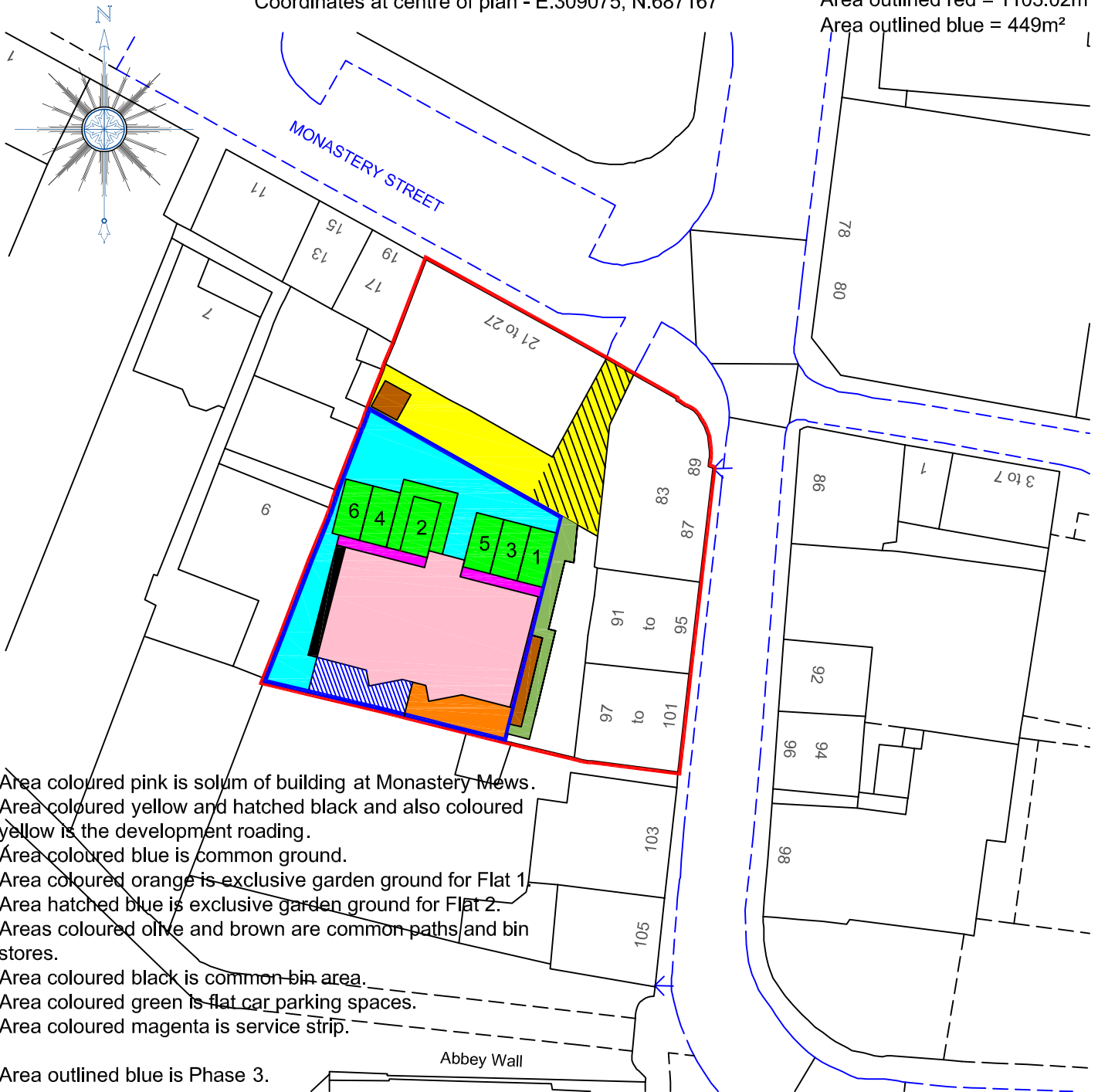
The Development registered under title FFE37198 and plots 1 to 6 within
have been DPA approved by:
Craig McFadden - 4 March 2019
Craig McFadden (DPA Officer)

Ref. PP-18-00416A PH
Date. 19/02/2019

Monastery Mews, Dunfermline, KY12 7PQ

Coordinates at centre of plan - E:309075, N:687167

Area outlined red = 1103.02m²
Area outlined blue = 449m²

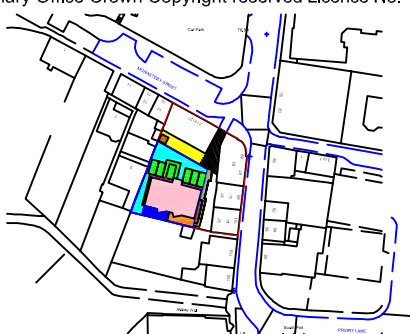


Area coloured pink is solum of building at Monastery Mews.
Area coloured yellow and hatched black and also coloured yellow is the development roading.
Area coloured blue is common ground.
Area coloured orange is exclusive garden ground for Flat 1
Area hatched blue is exclusive garden ground for Flat 2.
Areas coloured olive and brown are common paths and bin stores.
Area coloured black is common bin area.
Area coloured green is flat car parking spaces.
Area coloured magenta is service strip.

Area outlined blue is Phase 3.


Ordnance Survey (c) Crown Copyright 2018. All rights reserved. Licence number 100022432

Reproduced from the Ordnance Survey Map with the permission of the Controller of Her Majesty's Stationary Office Crown Copyright reserved Licence No. 100022432



N
Location
Plan
Scale
1/2500

Scale 1/500



@ A4 Size

m - meters
c - centre line

o.t. - or thereby
u/d - undefined

DM HALL
CHARTERED SURVEYORS

27 Canmore Street, Dunfermline
Tel: 01383 621262
Email: architecture@dmhall.co.uk

