



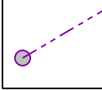


The external boundaries of the Development
registered under Title MID30331 and the Quay Wall,
Tie Rods and Anchor Piles within have been DPA approved by:

D. McIntyre - 29th June 2021

Danielle McIntyre (DPA Officer)

KEY:

-  SKYLINER SITE BOUNDARY (DPA boundary)
-  QUAY WALL (as constructed)
-  NO-BUILD ZONE - AREA BELOW +4.00mOD (Forth Ports access for maintenance)
-  ACCESS AREA (Forth Ports access for maintenance)
-  EXISTING QUAY WALL TIE RODS + ANCHOR PILES (locations indicative, depths vary)

P + H
PATIENCE and HIGHMORE Architects
QUADRANT
17 BERNARD STREET
EDINBURGH
EH6 6PW
TEL. 0131 555 0644
E-MAIL: mail @ patienceandhighmore.com

SCALE:	I:300@A1	JOB No:	E1904
DRG No:	(SK)020	DATE:	01.06.21
DRAWN:	DGM	REV. No:	C

INFORMATION

STATUS:

DRAWING TITLE:
SITE OWNERSHIP BOUNDARY PLAN
(DPA MID30331 - SI DEVELOPMENTS)

JOB TITLE:
SKYLINER
OCEAN DRIVE, EDINBURGH



AMENDMENTS:
Rev A : 02.09.20 : DM : +4.00mOD ownership area added, building footprints updated.
Rev B : 13.05.21 : DM : Access Area to west added, Tie rods & anchors added
Rev C : 01.06.21 : DM : Access Area to east added.

NOTES:

