


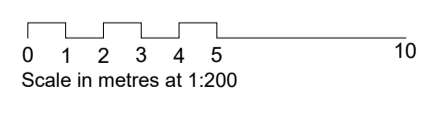
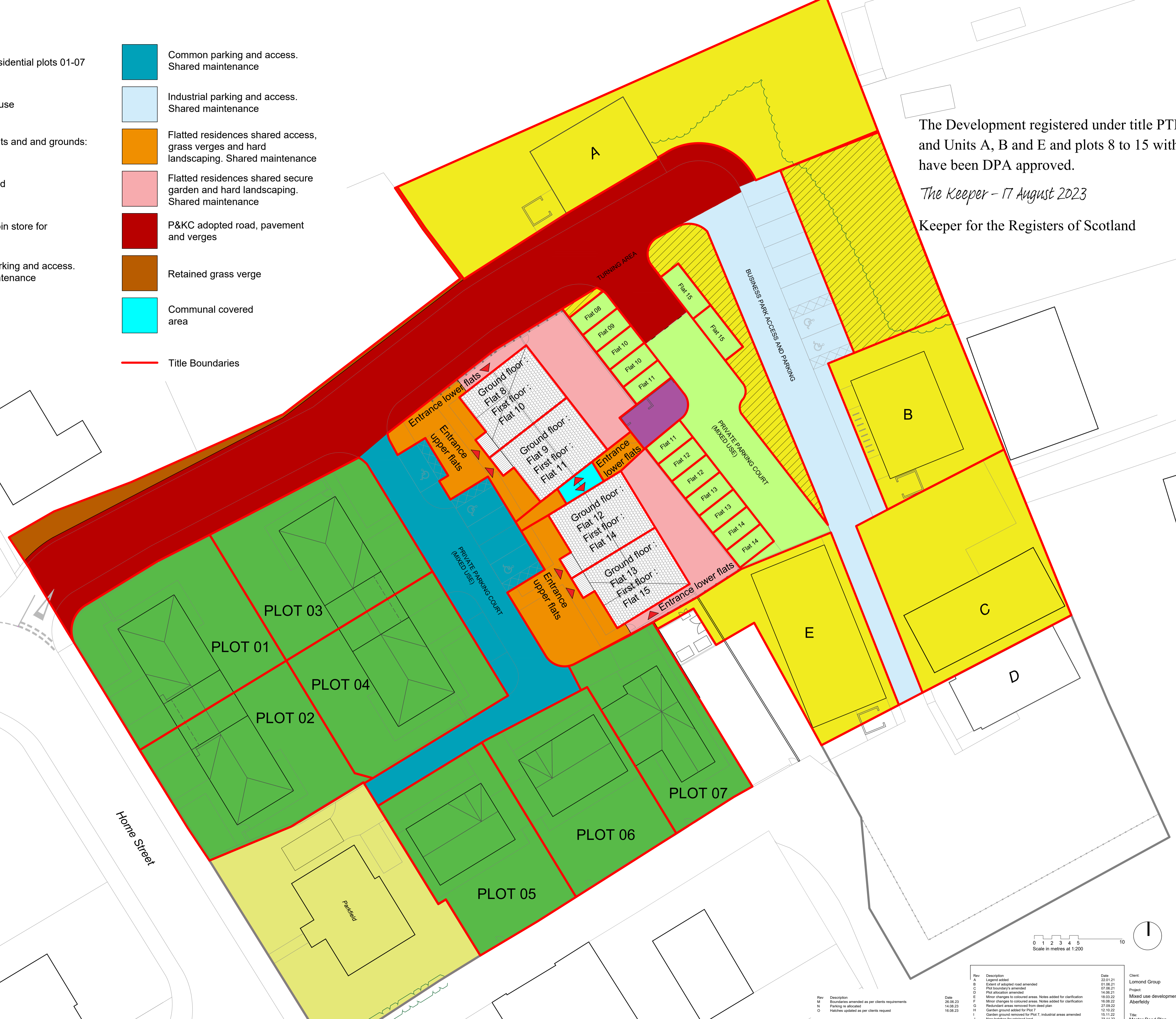
- Individual residential plots 01-07
- Parkfield House
- Industrial units and grounds: A, B, C & E
- Retained land
- Communal bin store for flats
- Common parking and access. Shared maintenance
- Common parking and access. Shared maintenance
- Industrial parking and access. Shared maintenance
- Flatted residences shared access, grass verges and hard landscaping. Shared maintenance
- Flatted residences shared secure garden and hard landscaping. Shared maintenance
- P&KC adopted road, pavement and verges
- Retained grass verge
- Communal covered area
- Title Boundaries

PLOT (m ²)	
1	323
2	310
3	307
4	319
PLOT (m ²)	
5	273
6	270
7	227
PLOT (m ²)	
8	350
9	350
10	350
11	350
12	354
13	354
14	354
15	354
COMMERCIAL (m ²)	
A	88 (existing)
B	95
C	119 (existing)
D	78 (existing)
E	151

The Development registered under title PTH56281 and Units A, B and E and plots 8 to 15 within have been DPA approved.

The Keeper - 17 August 2023

Keeper for the Registers of Scotland



Rev	Description	Date
A	Legend added	22.01.21
B	Extent of adopted road amended	01.08.21
C	Plot boundary amended	07.08.21
D	Plot allocation amended	14.08.21
E	Minor changes to coloured areas. Notes added for clarification	16.03.22
F	Minor changes to coloured areas. Notes added for clarification	16.03.22
G	Redundant areas removed from deed plan	27.09.22
H	Garden ground added for Plot 7	15.10.22
I	Garden ground removed for Plot 7. Industrial areas amended	15.11.22
J	New hatches for retained land.	23.11.22
K	Additional boundaries added to carparks and flats	02.03.23
L	Entrance arrows added for communal GF-flat entrances. Chimney removed	20.03.23

Rev	Description	Date	Drawn	Checked
13.01.20	SD	GY		
1:200	A1			
17014	D(00)MA	O		

Client: Lomond Group
 Project: Mixed use development Aberfeldy
 Title: Master Deed Plan

DEED PLANS

aim
 REGISTERED PROFESSIONAL MEASURERS
 13.01.20 SD GY
 1:200 A1
 17014 D(00)MA O