



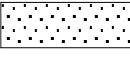





The Development registered under titles LAN135461 & LAN248001 and plots 1 to 44 and 46 to 50 within have been DPA approved.

*The Keeper - 06 January 2025*

Keeper for the Registers of Scotland

- Deed Plan Key:**
-  House Plot Boundary
  -  Plot Number
  -  Adoptable Road / Footway (Asphalt)
  -  Adoptable Shared Surface (Block Paving)
  -  Adoptable Verge within Service Strip
  -  Shared Driveway serving Plot Nos 32, 33 & 34
  -  Shared Driveway refuse bin collection point serving Plot Nos 32, 33 & 34
  -  Roads Dept Grit Bin Store

Rev B: Issued with DWG for RoFS 12.06.24 RG  
Rev A: Update for Final Issue. 28.05.24 RG

JOB **Jackton - Hillside Pod**

DRAWING **Site Layout**

**Plot Deed Plans**

SCALE 1:250 DRAWN RDG DATE May 2024

DRAWING NO **6267 HSP / Site / Deeds** REV **B**

CLIENT **Lynch Homes**

