

PR

PR

~~DUPLEX A1 - GROUND FLOOR - 1:250 @ A3~~

A horizontal number line is shown with a starting point at 0 and an ending point at 10m. There are tick marks at every 1m interval. The number 5 is written below the fifth tick mark from 0.

DUPLEX A1 - FIRST FLOOR - 1:250 @ A3

DEVELOPMENT PLAN 1:1250 @ A3

The Development registered under title MID110873 and plots A1 to A16, B1 to B11 and C1 to C7 within have been DPA approved by:

Craig McFadden - 22 February 2018

Craig McFadden ( DPA Officer)

Service Strip (Green Line) - 2m wide

Development Boundary (Blue Line)

PLOT A1 - FUE BOUNDARY

PLOT A1 - DUPLEX  
EXCLUSIVE RIGHT OF USE

FEU PLAN



AMA (Construction) Ltd  
15 Coates Crescent  
Edinburgh  
EH3 7AF  
Tel: 0131 226 1780  
Fax: 0131 226 1730

SLATEFORD ROAD

RESIDENTIAL BLOCK A  
GROUND & FIRST FLOOR  
DUPLEX A1

Date:	Author:	Rev:
July 2014	AR	-

Scale:	Approved:
1:100 @ A3	

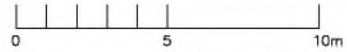
Drawing Number: SLR(Apt)A01



PRIMROSE  
TERRACE

5-10  
Weston  
Gait

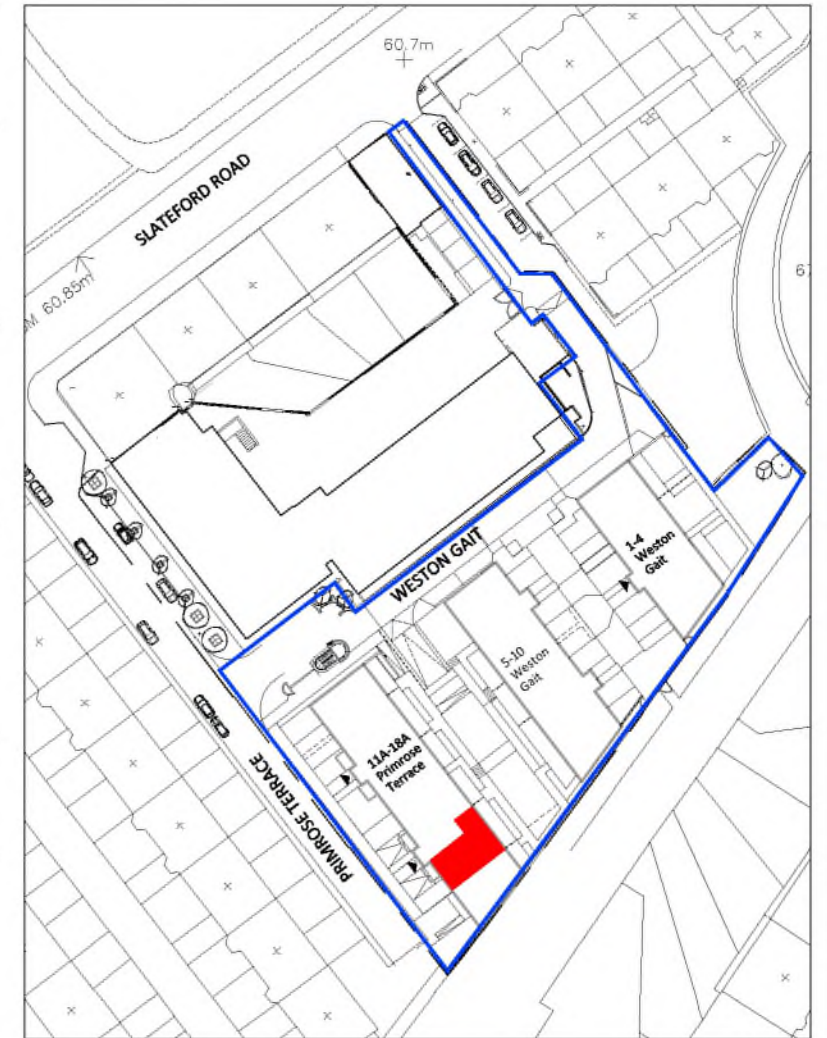
DUPLEX A2 - GROUND FLOOR - 1:250 @ A3



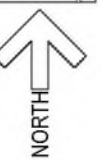
PRIN




DUPLEX A2 - FIRST FLOOR - 1:250 @ A3



DEVELOPMENT PLAN 1:1250 @ A3



Development Boundary (Blue Line)



PLOT A2 - FUE BOUNDARY

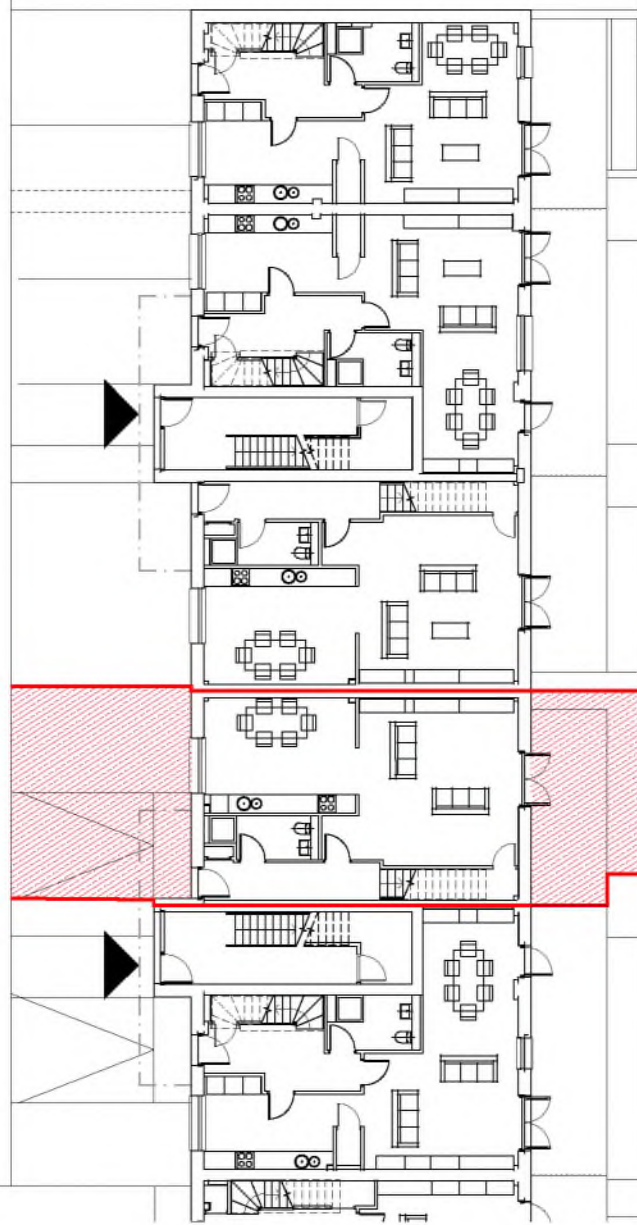


PLOT A2 - DUPLEX  
EXCLUSIVE RIGHT OF USE

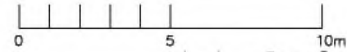
<p>FEU PLAN</p> <p><b>AMA</b></p> <p>AMA (Construction) Ltd 15 Coates Crescent Edinburgh EH3 7AF Tel: 0131 226 1780 Fax: 0131 226 1730</p>		
<p>Project: SLATEFORD ROAD</p> <p>Title: RESIDENTIAL BLOCK A GROUND &amp; FIRST FLOOR DUPLEX A2</p>		
Date: July 2014	Author: AR	Spec: -
Scale: 1:100 @ A3	Approved: -	
<p>Planning Number: SLR(Apt)A02</p>		



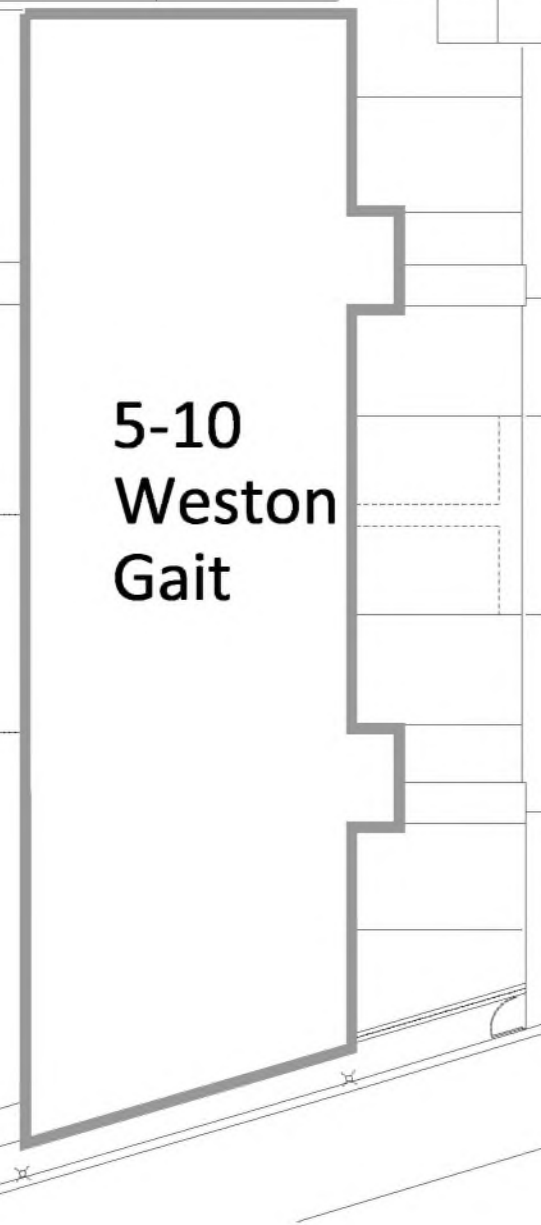
PRIMROSE  
TERRACE



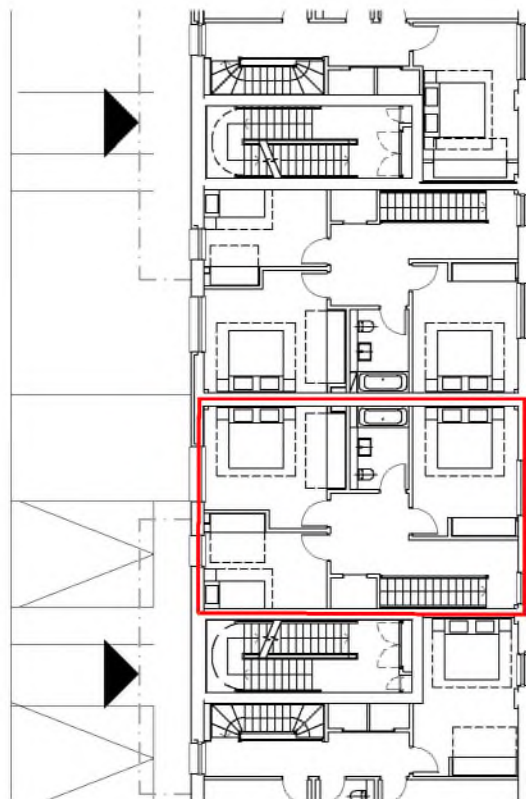
DUPLEX A3 - GROUND FLOOR - 1:250 @ A3



5-10  
Weston  
Gait

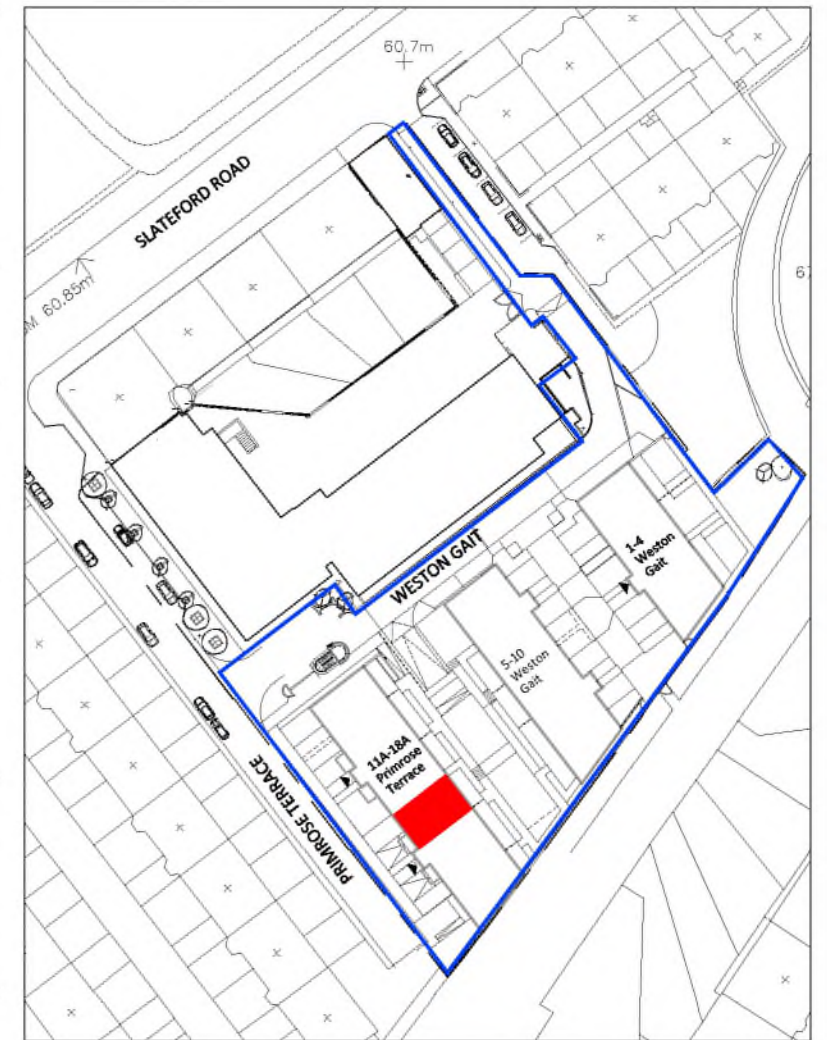
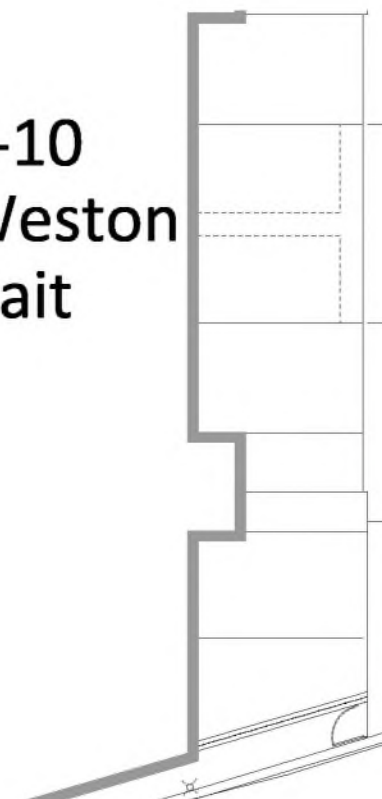


PRIMROSE TE

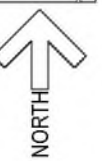


DUPLEX A3 - FIRST FLOOR - 1:250 @ A3


5-10  
Weston  
Gait



DEVELOPMENT PLAN 1:1250 @ A3



Development Boundary (Blue Line)



PLOT A3 - FUE BOUNDARY



PLOT A3 - DUPLEX  
EXCLUSIVE RIGHT OF USE

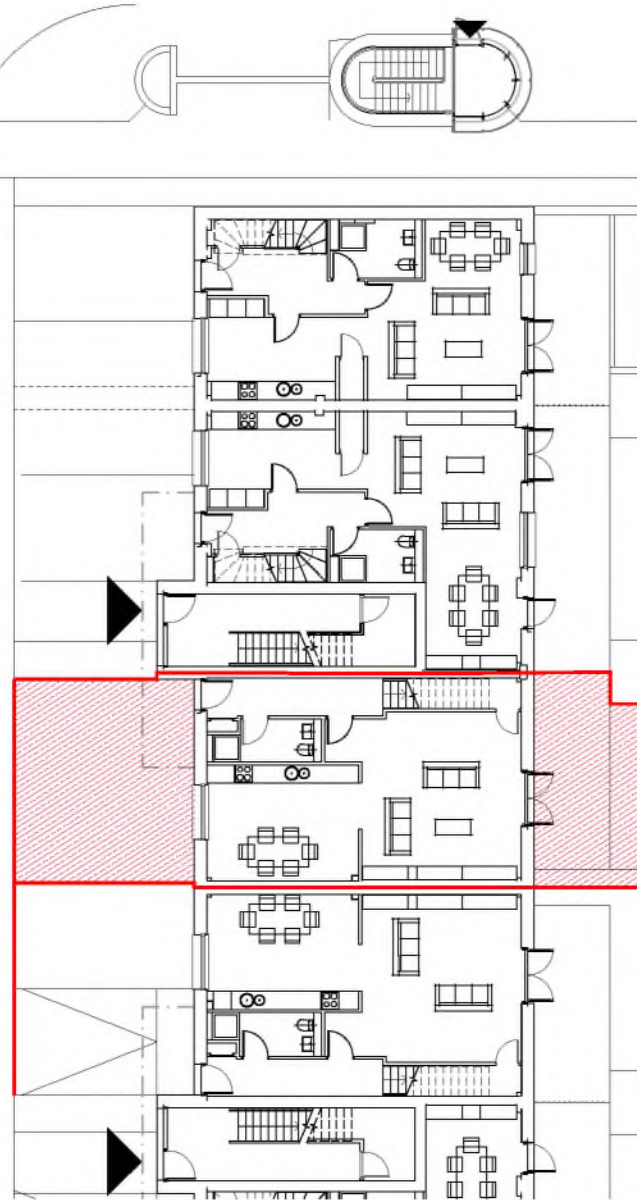
<p>FEU PLAN</p>		
<p>AMA (Construction) Ltd 15 Coates Crescent Edinburgh EH3 7AF Tel: 0131 226 1780 Fax: 0131 226 1730</p>		
<p>Project: SLATEFORD ROAD</p>		
<p>Title: RESIDENTIAL BLOCK A GROUND &amp; FIRST FLOOR DUPLEX A3</p>		
Date: July 2014	Author: AR	Spec: -
Scale: 1:100 @ A3	Approved: -	
<p>Drawing Number: SLR(Apt)A03</p>		



# WESTON GAIT


5-10  
Weston  
Gait

PRIMROSE  
TERRACE

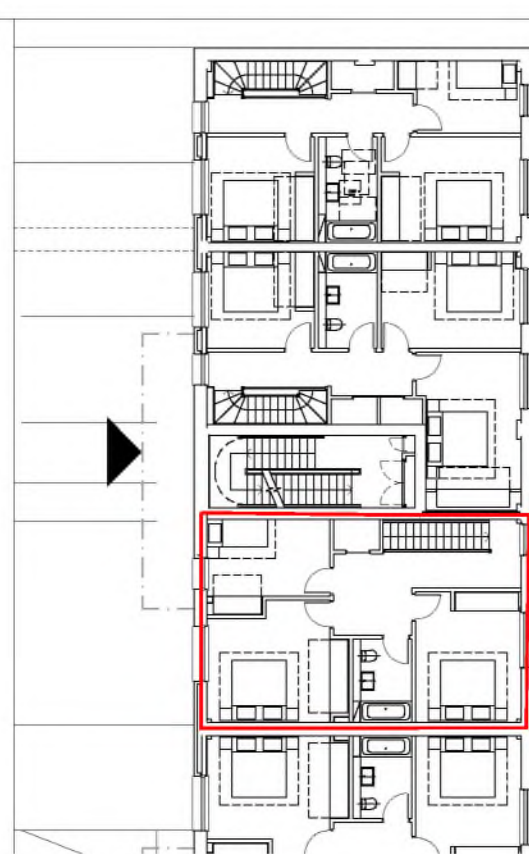


DUPLEX A4 - GROUND FLOOR - 1:250 @ A3

0 5 10m

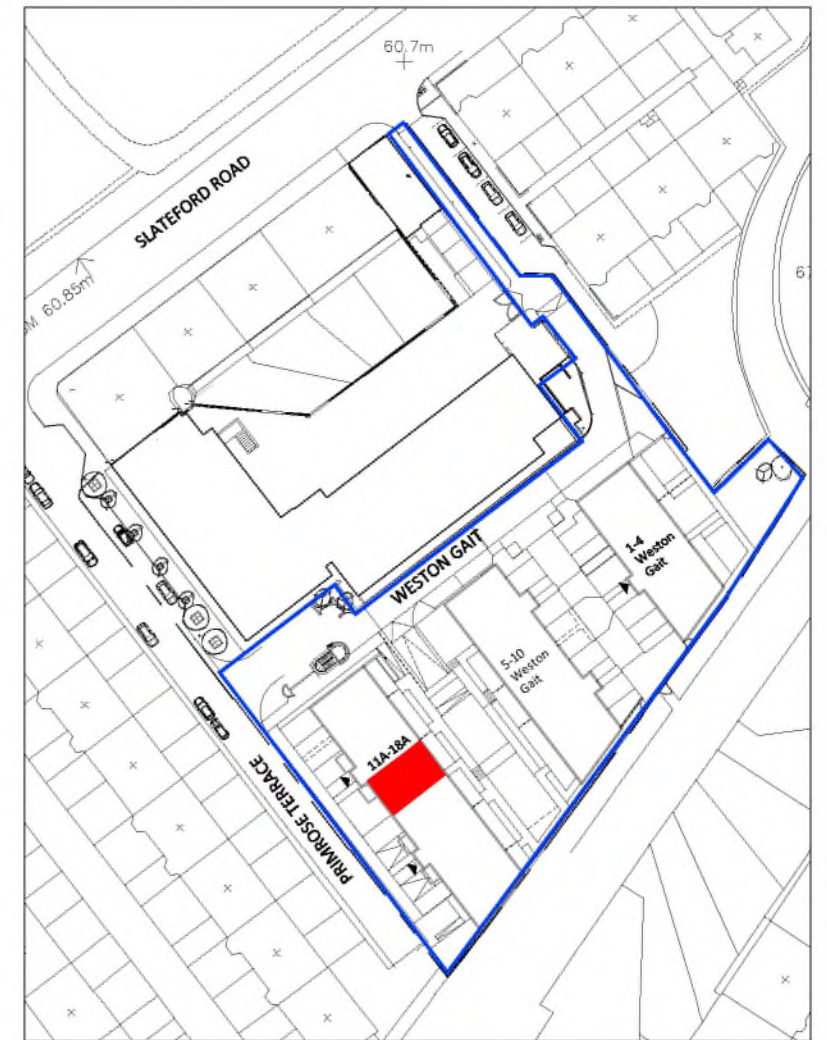


PRIMROSE TERRACE

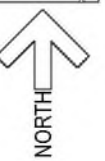


DUPLEX A4 - FIRST FLOOR - 1:250 @ A3

5-10  
Weston  
Gait



DEVELOPMENT PLAN 1:1250 @ A3



Development Boundary (Blue Line)



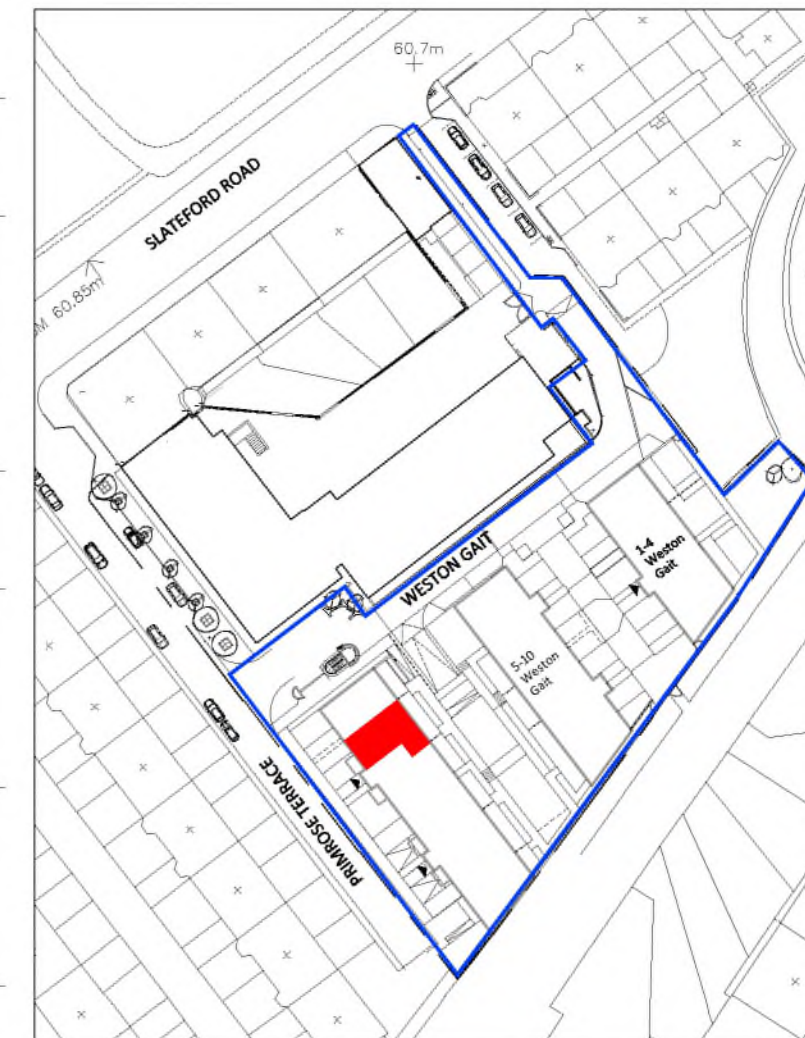
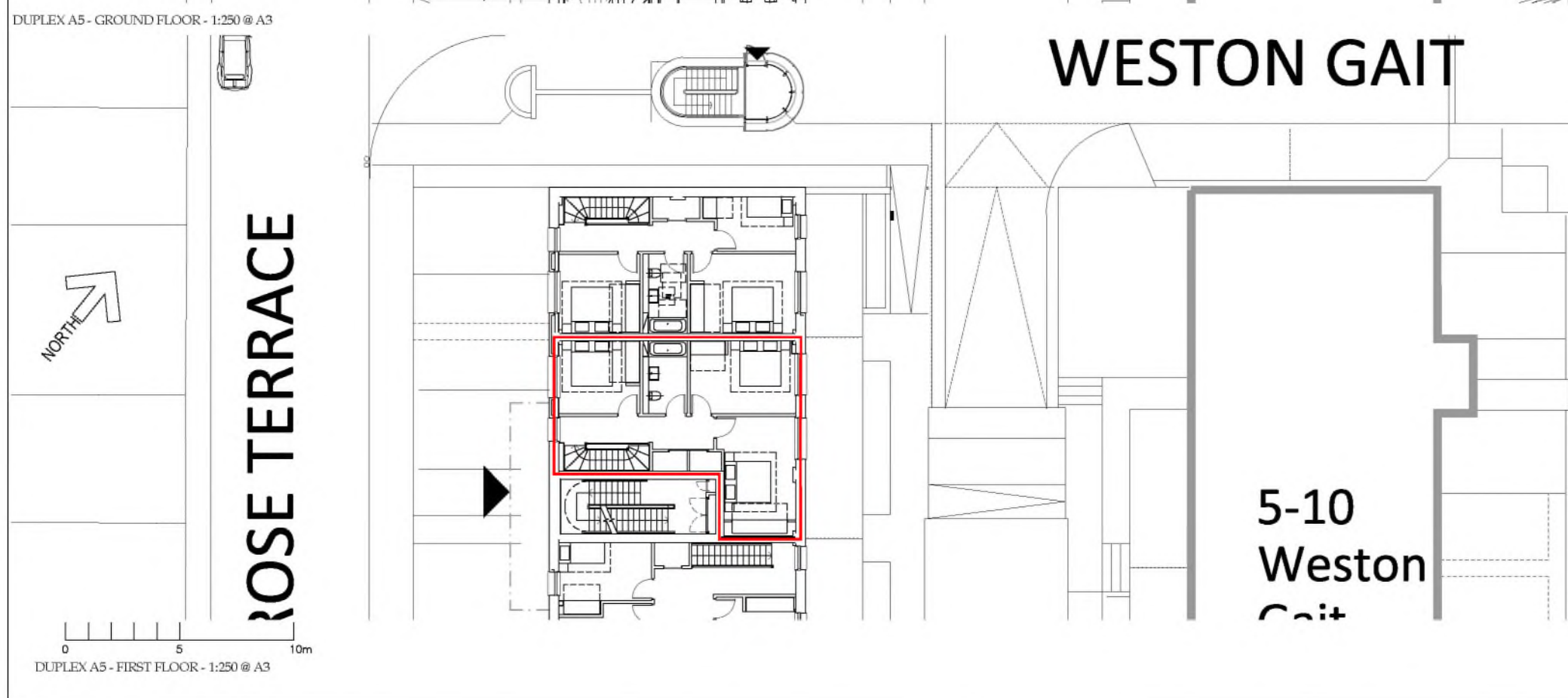
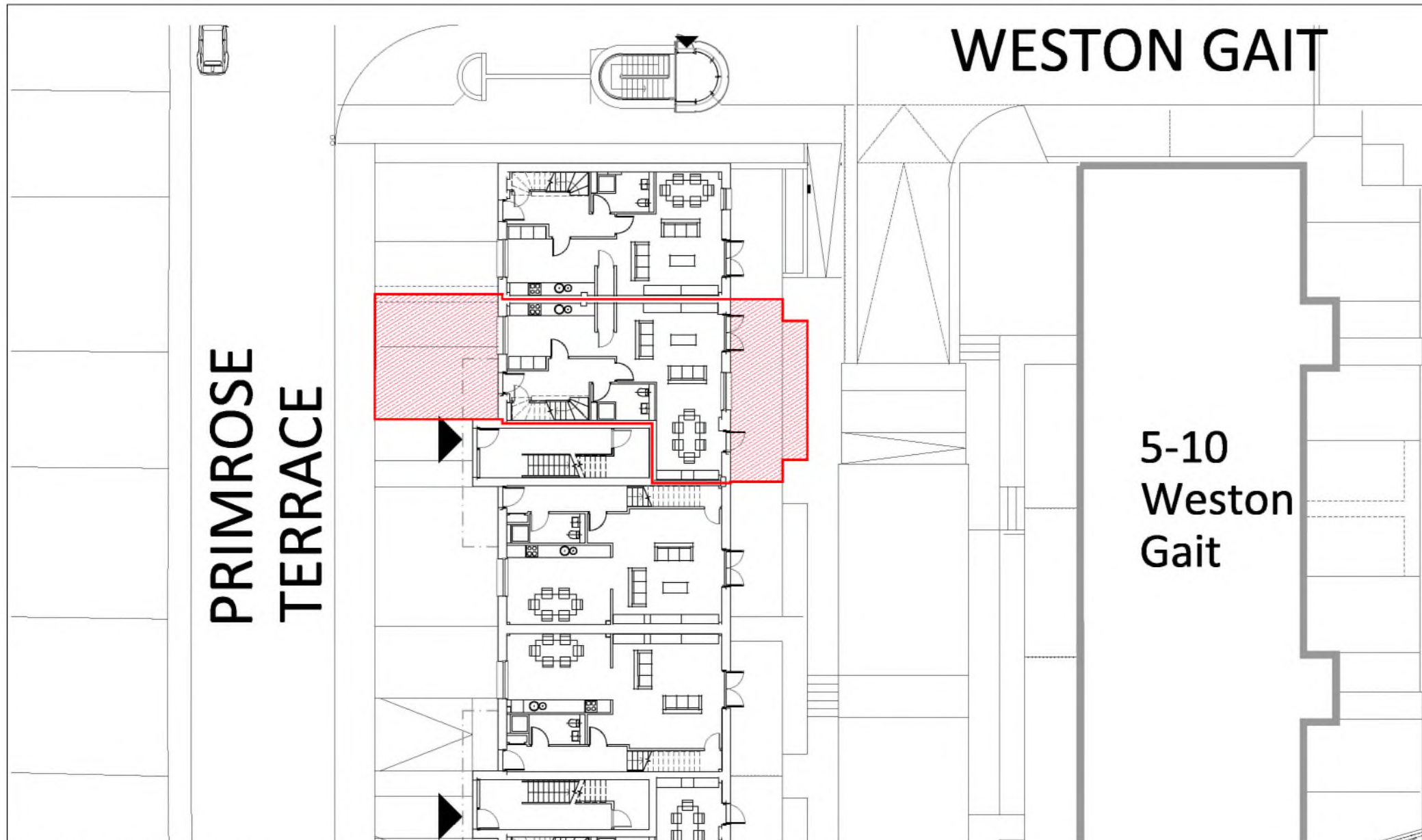
PLOT A4 - FUE BOUNDARY



PLOT A4 - DUPLEX  
EXCLUSIVE RIGHT OF USE

<p>FEU PLAN</p>		
<p>AMA (Construction) Ltd 15 Coates Crescent Edinburgh EH3 7AF Tel: 0131 226 1780 Fax: 0131 226 1730</p>		
<p>Project: SLATEFORD ROAD</p>		
<p>Title: RESIDENTIAL BLOCK A GROUND &amp; FIRST FLOOR DUPLEX A4</p>		
Date: July 2014	Author: AR	File: -
Scale: 1:100 @ A3	Approved: -	
<p>Planning Number: SLR(Apt)A04</p>		





Development Boundary (Blue Line)



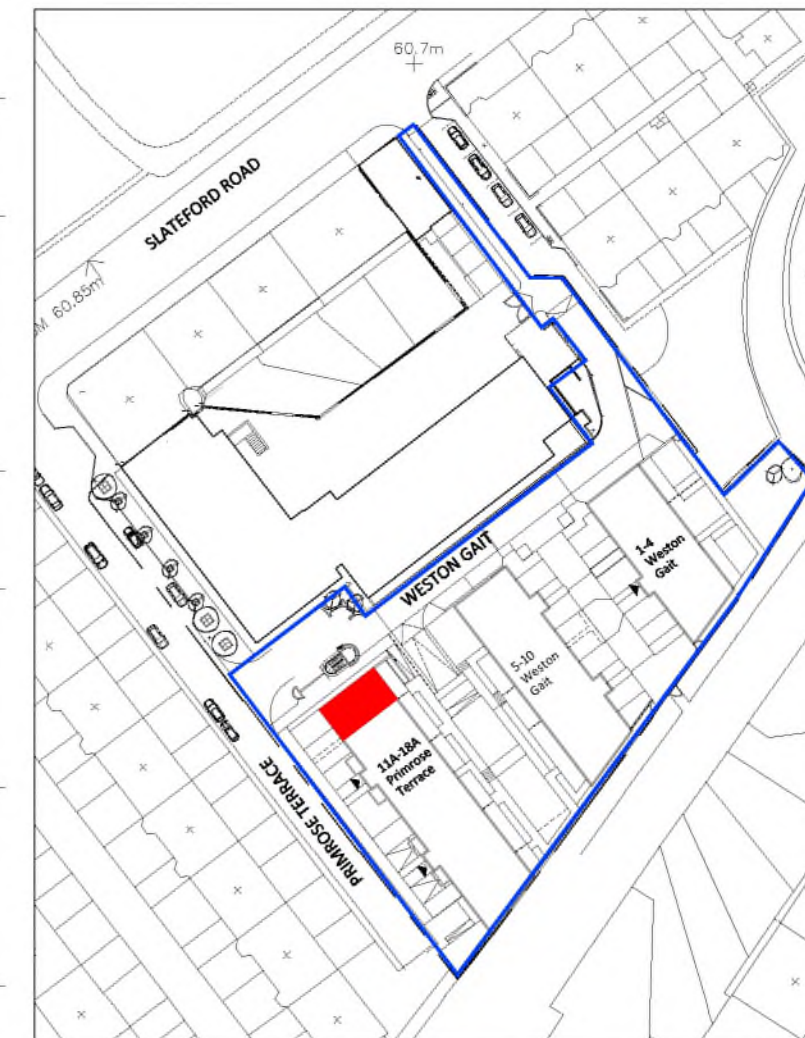
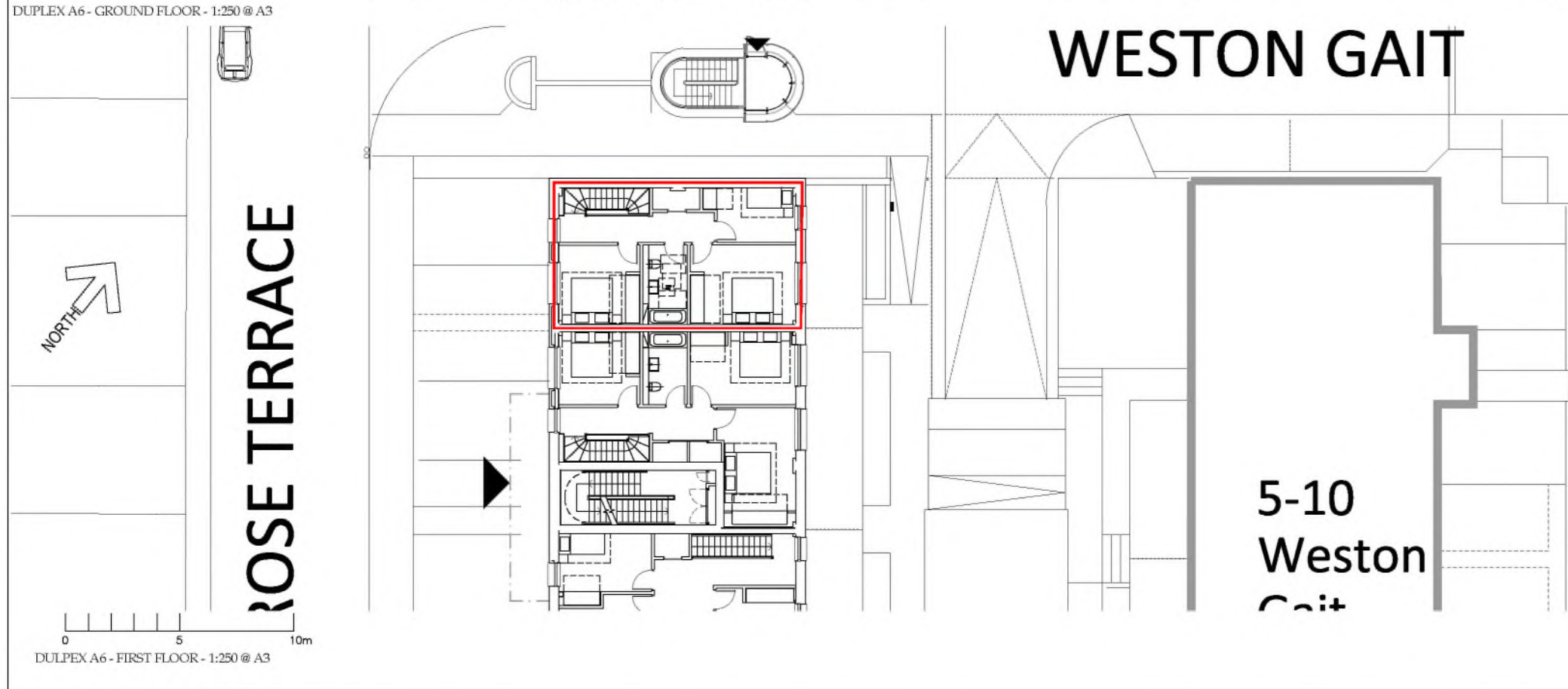
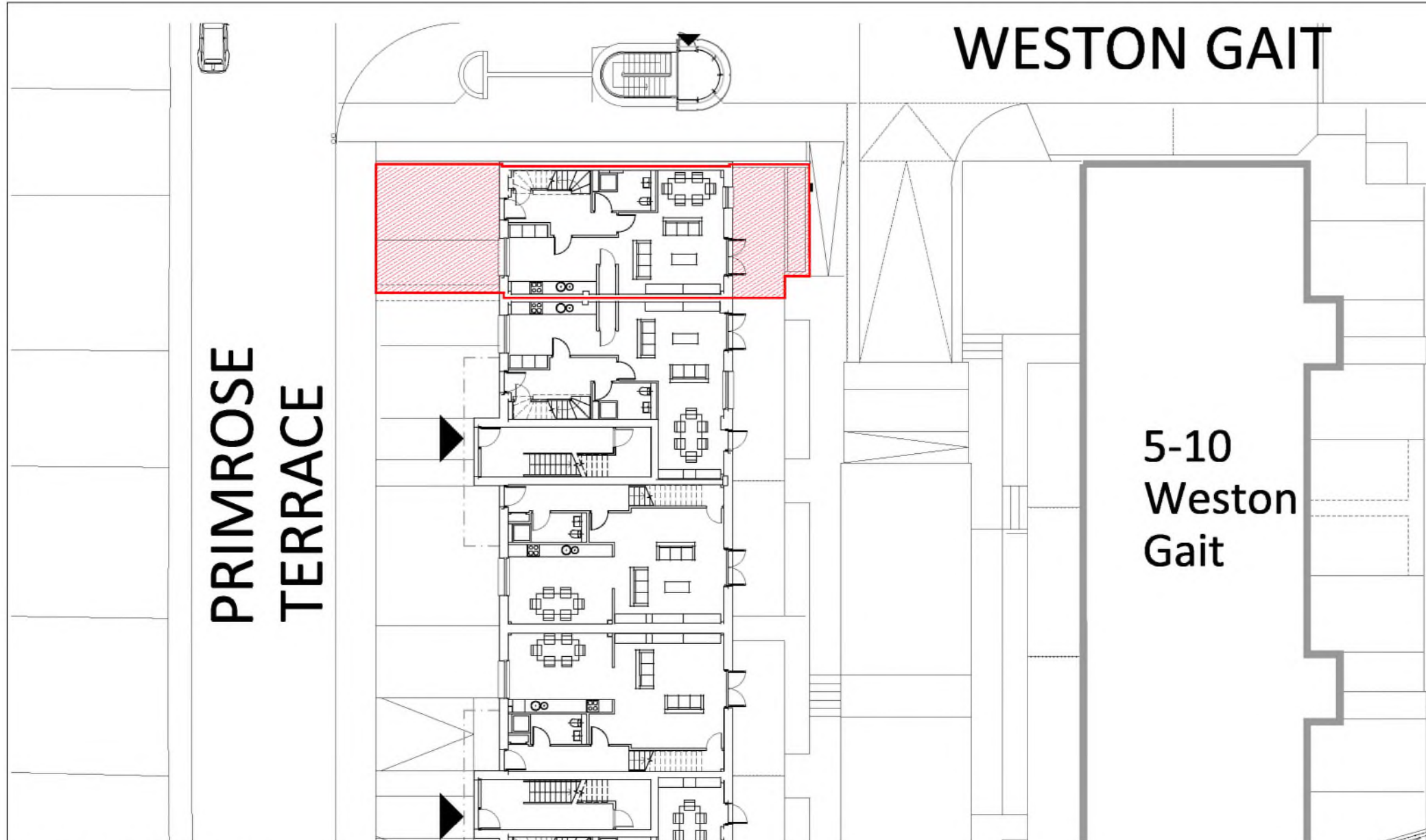
PLOT A5 - FUE BOUNDARY



PLOT A5 - DUPLEX EXCLUSIVE RIGHT OF USE

<p>FEU PLAN</p> <p><b>AMA</b></p> <p>AMA (Construction) Ltd 15 Coates Crescent Edinburgh EH3 7AF Tel: 0131 226 1780 Fax: 0131 226 1730</p>		
<p>Project: <b>SLATEFORD ROAD</b></p> <p>Title: <b>RESIDENTIAL BLOCK A GROUND &amp; FIRST FLOOR DUPLEX A5</b></p>		
Date: July 2014	Author: AR	File: -
Scale: 1:100 @ A3	Approved: -	
<p>Planning Number: <b>SLR(Apt)A05</b></p>		





Development Boundary (Blue Line)



PLOT A6 - FUE BOUNDARY



PLOT A6 - DUPLEX EXCLUSIVE RIGHT OF USE

<p>FEU PLAN</p> <p><b>AMA</b></p> <p>AMA (Construction) Ltd 15 Coates Crescent Edinburgh EH3 7AF Tel: 0131 226 1780 Fax: 0131 226 1730</p>	
<p>Project: SLATEFORD ROAD</p> <p>Title: RESIDENTIAL BLOCK A GROUND &amp; FIRST FLOOR DUPLEX A6</p>	
Date: July 2014	Author: AR
Scale: 1:100 @ A3	Approved: [Signature]
<p>Drawing Number: SLR(Apt)A06</p>	

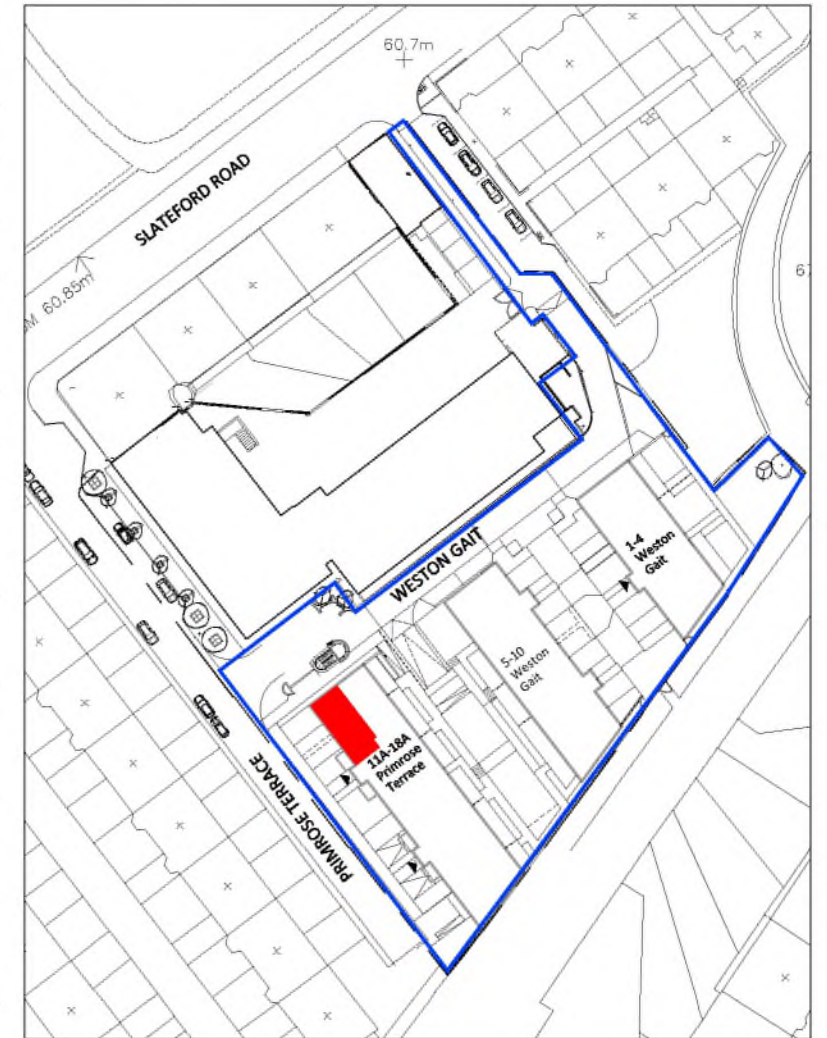


# WESTON GAIT

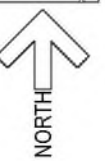
PRIMROSE TERRACE

5-10  
Weston  
Gait

0 5 10m  
APARTMENT A7 - SECOND FLOOR - 1:250 @ A3



DEVELOPMENT PLAN 1:1250 @ A3



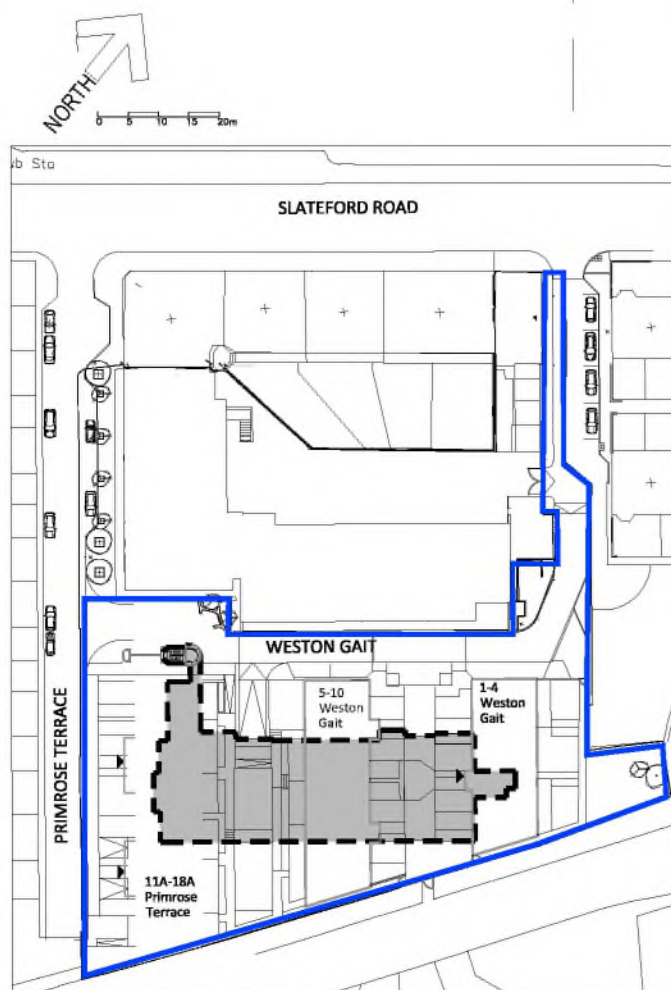
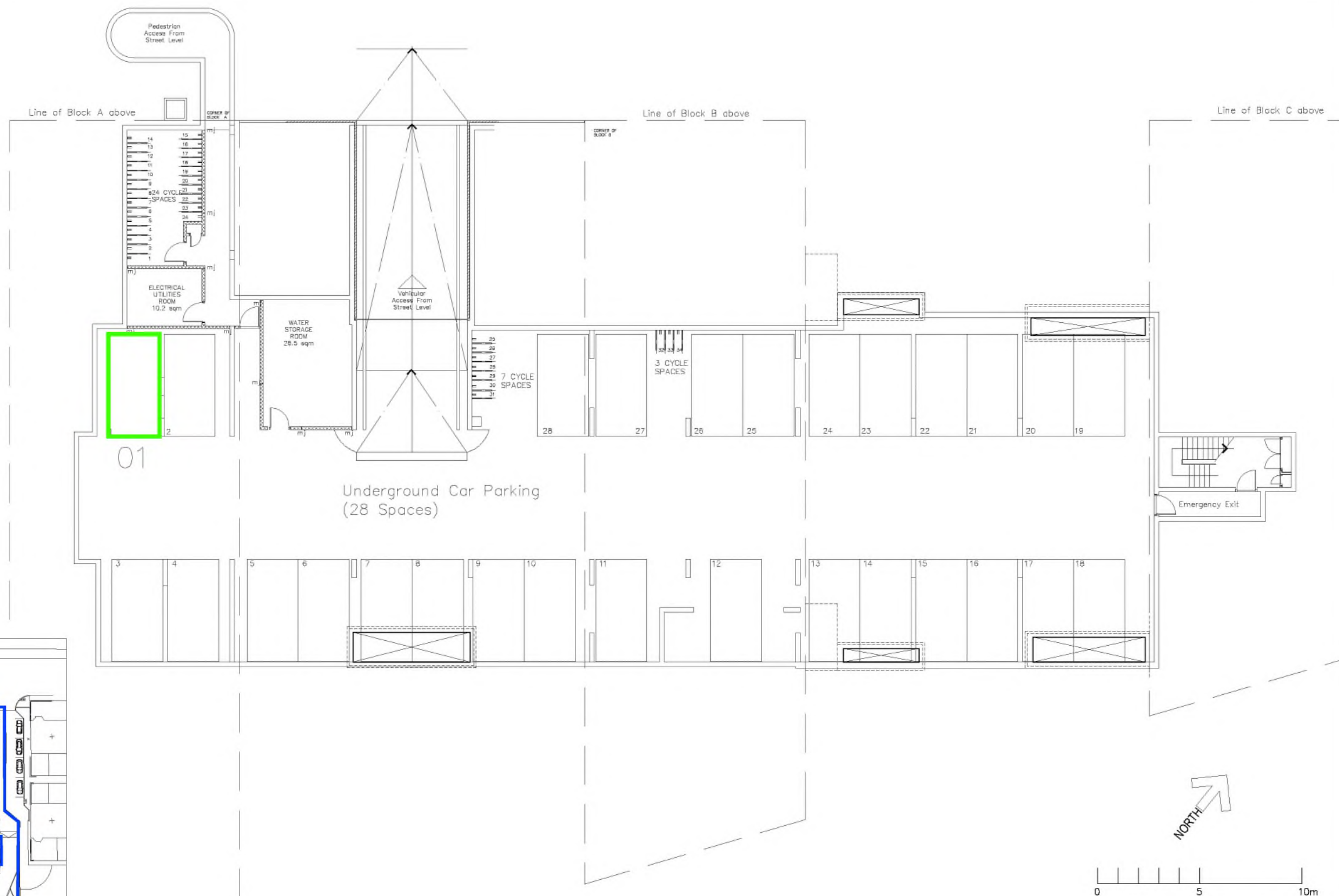
Development Boundary (Blue Line)



PLOT A7 - FUE BOUNDARY

 AMA (Construction) Ltd 15 Coates Crescent Edinburgh EH3 7AF Tel: 0131 226 1780 Fax: 0131 226 1730		
Project: SLATEFORD ROAD Title: RESIDENTIAL BLOCK A SECOND FLOOR APARTMENT A7		
Date: JAN 2015	Author: AR	Spec: -
Scale: 1:100 @ A3	Approved: -	
Drawing Number: SLR(Apt)A7		






DEVELOPMENT PLAN 1:1250 @ A3



Development Boundary (Blue Line)



Plot A7 - Car Parking Space

Revisions	
Issue Status	
FEU PLAN	

  
**AMA (Construction) Ltd**  
 15 Coates Crescent  
 Edinburgh  
 EH3 7AF  
 Tel: 0131 226 1780  
 Fax: 0131 226 1730

Project: SLATEFORD ROAD DEVELOPMENT		
Title  UNDERGROUND CAR PARK PLAN - SPACE 01 APARTMENT A07		
Date  03.07.2014	Author  AR	Rev
Scale  1:200	Approved	
Drawing Number  SLR(CP)01		

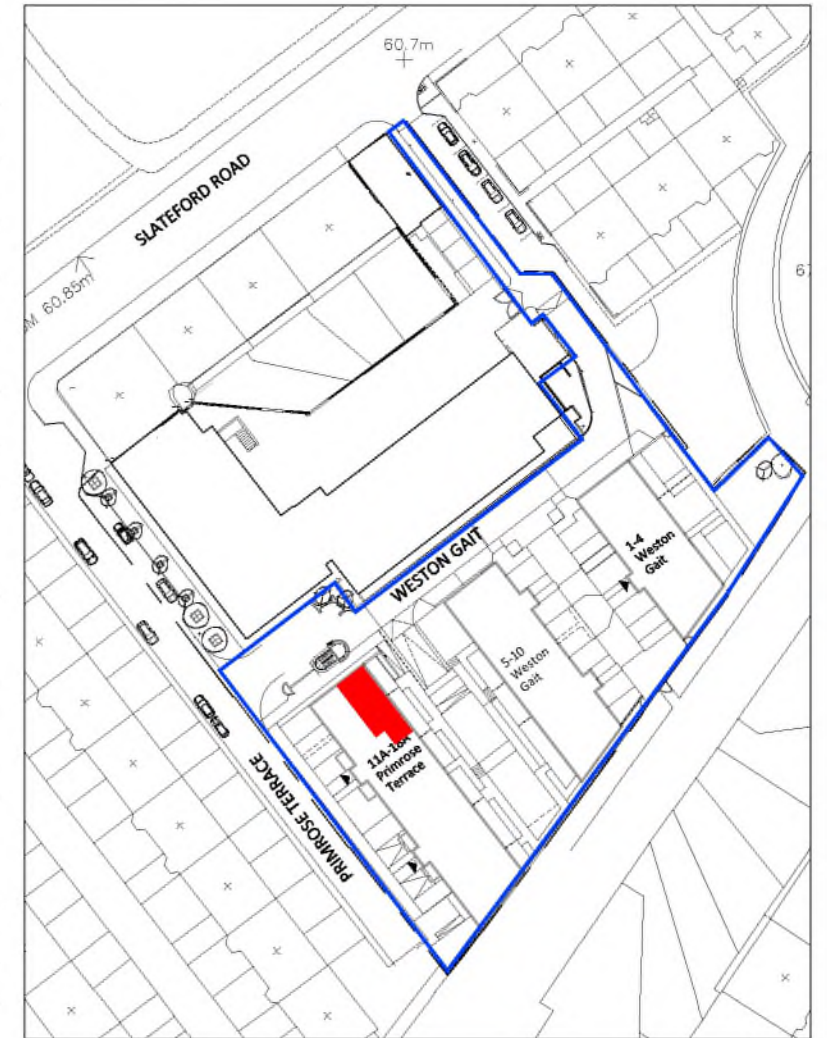


# WESTON GAIT

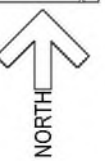
PRIMROSE TERRACE

5-10  
Weston  
Gait

0 5 10m  
APARTMENT A8 - SECOND FLOOR - 1:250 @ A3



DEVELOPMENT PLAN 1:1250 @ A3



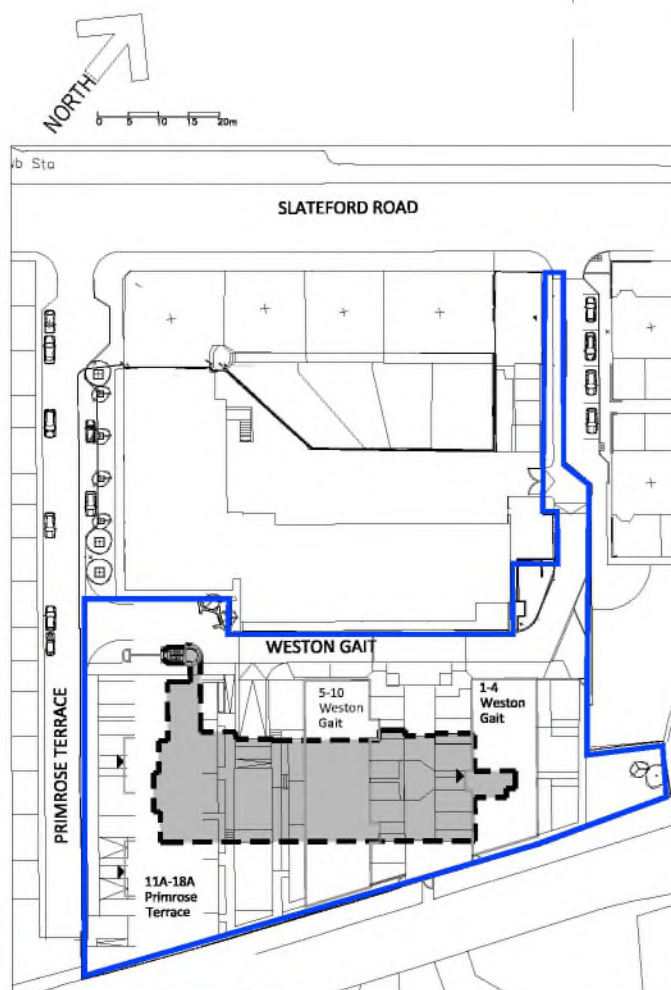
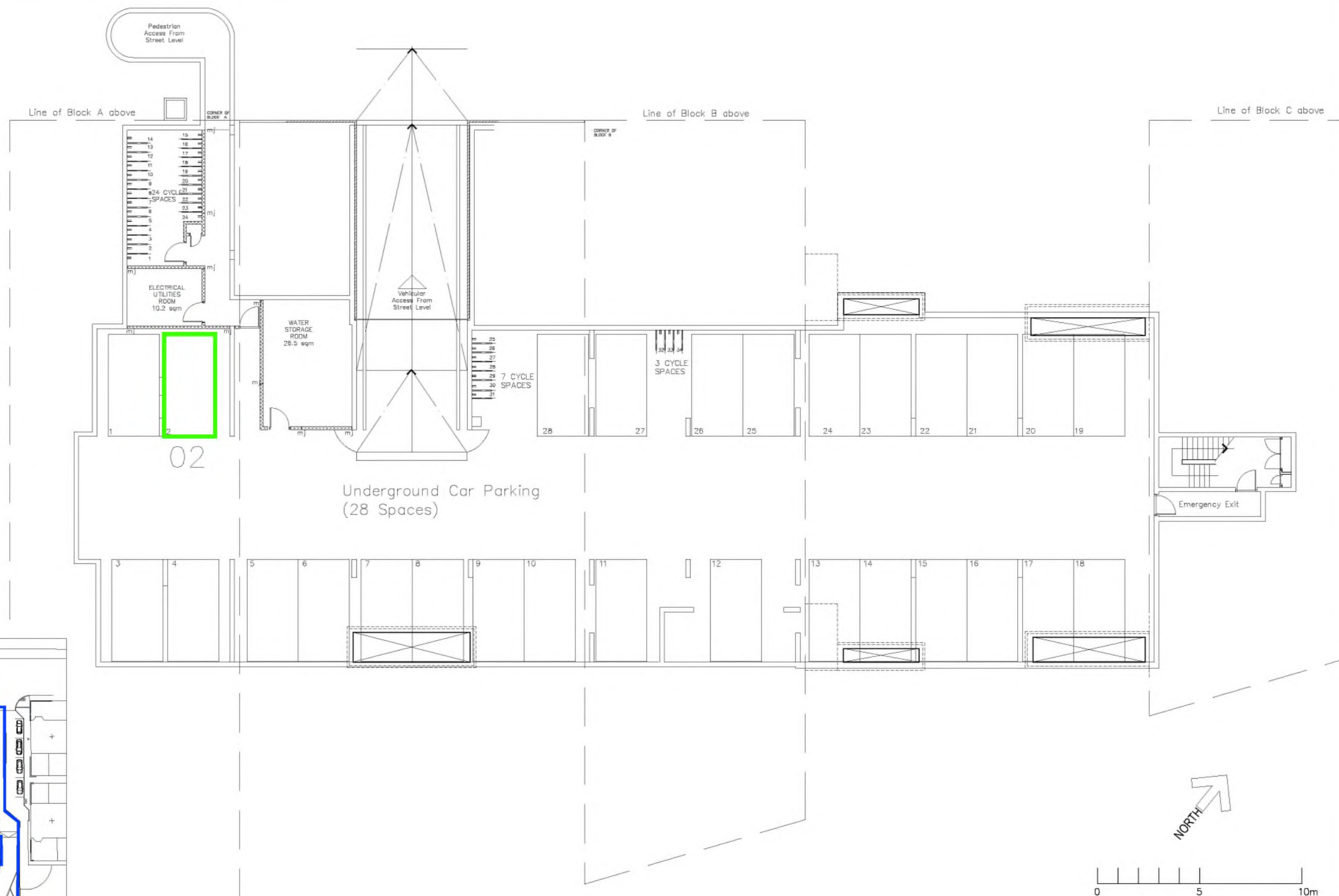
Development Boundary (Blue Line)




PLOT A8 - FUE BOUNDARY

<p>FEU PLAN</p>		
<p><b>AMA</b></p> <p>AMA (Construction) Ltd 15 Coates Crescent Edinburgh EH3 7AF Tel: 0131 226 1780 Fax: 0131 226 1730</p>		
<p>Project: SLATEFORD ROAD</p>		
<p>Title: RESIDENTIAL BLOCK A SECOND FLOOR APARTMENT A8</p>		
Date: JAN 2015	Author: AR	File: -
Scale: 1:100 @ A3	Approved: -	
<p>Tracing Number: SLR(Apt)A8</p>		






DEVELOPMENT PLAN 1:1250 @ A3



Development Boundary (Blue Line)



PLOT A8 - Car Parking Space

<p>Revisions:</p> <p>Issue Status:</p> <p><b>FEU PLAN</b></p>	<p></p> <p>AMA (Construction) Ltd 15 Coates Crescent Edinburgh EH3 7AF</p> <p>Tel: 0131 226 1780 Fax: 0131 226 1730</p>	<p>Project: SLATEFORD ROAD DEVELOPMENT</p> <p>Title: UNDERGROUND CAR PARK PLAN - SPACE 02 APARTMENT A8</p> <p>Date: 03.07.2014 Author: AR Rev:</p> <p>Scale: 1:200 Approved:</p> <p>Drawing Number: <b>SLR(CP)02</b></p>
---	--	--

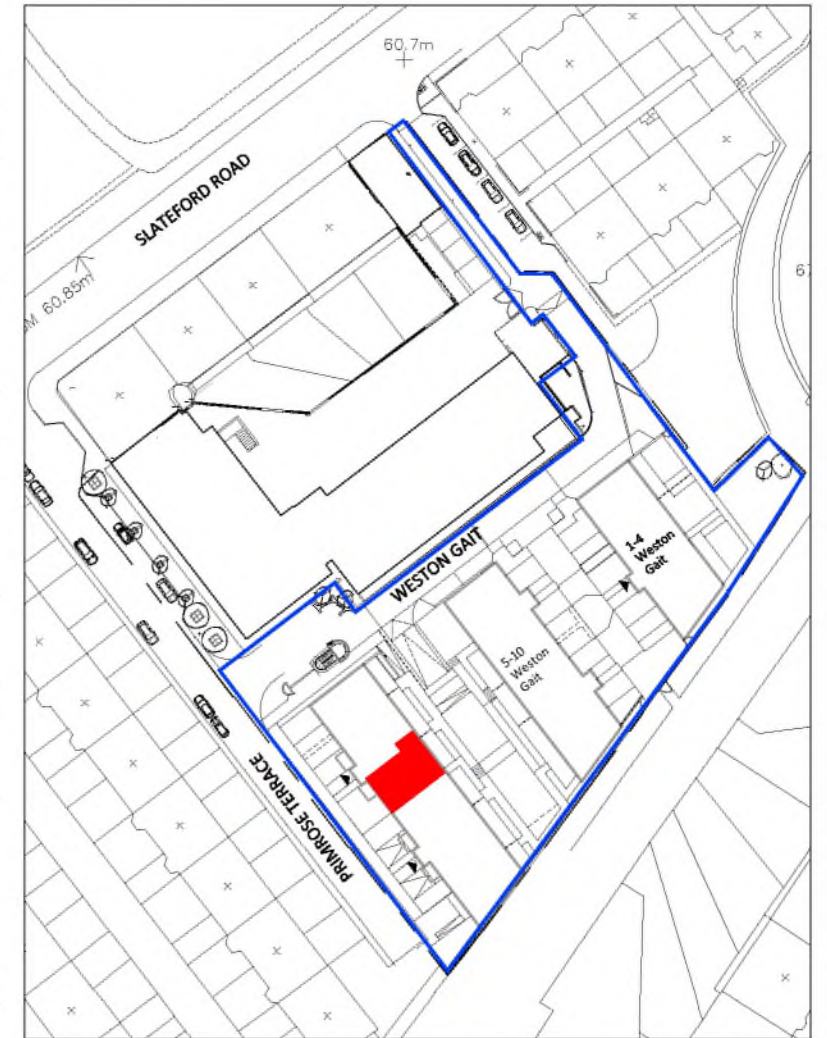


# WESTON GAIT

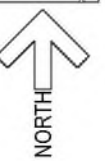
PRIMROSE TERRACE

5-10  
Weston  
Gait

0 5 10m  
APARTMENT A9 - SECOND FLOOR - 1:250 @ A3



DEVELOPMENT PLAN 1:1250 @ A3



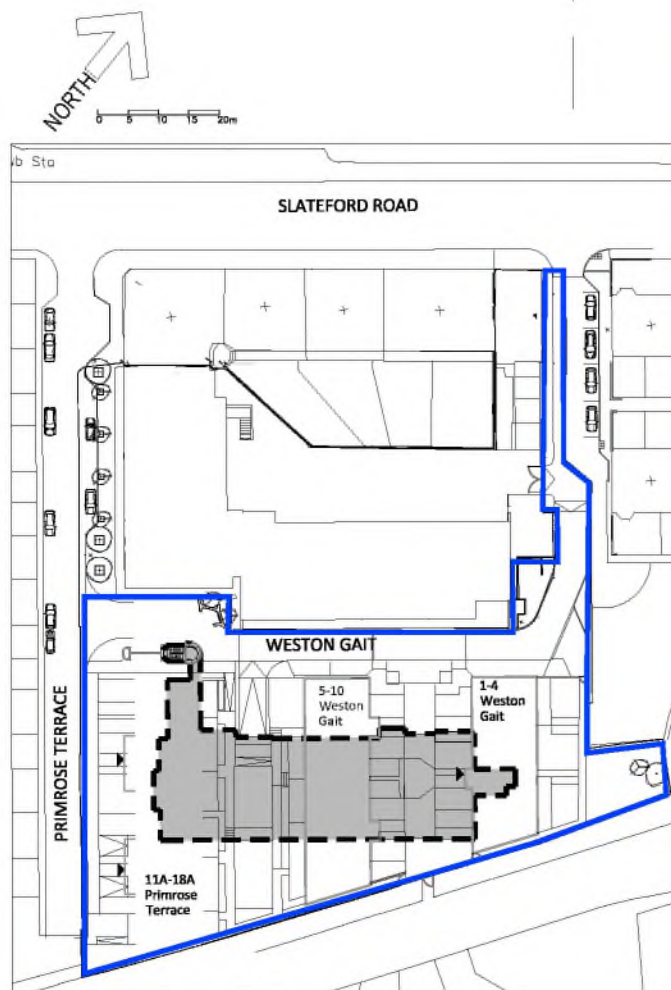
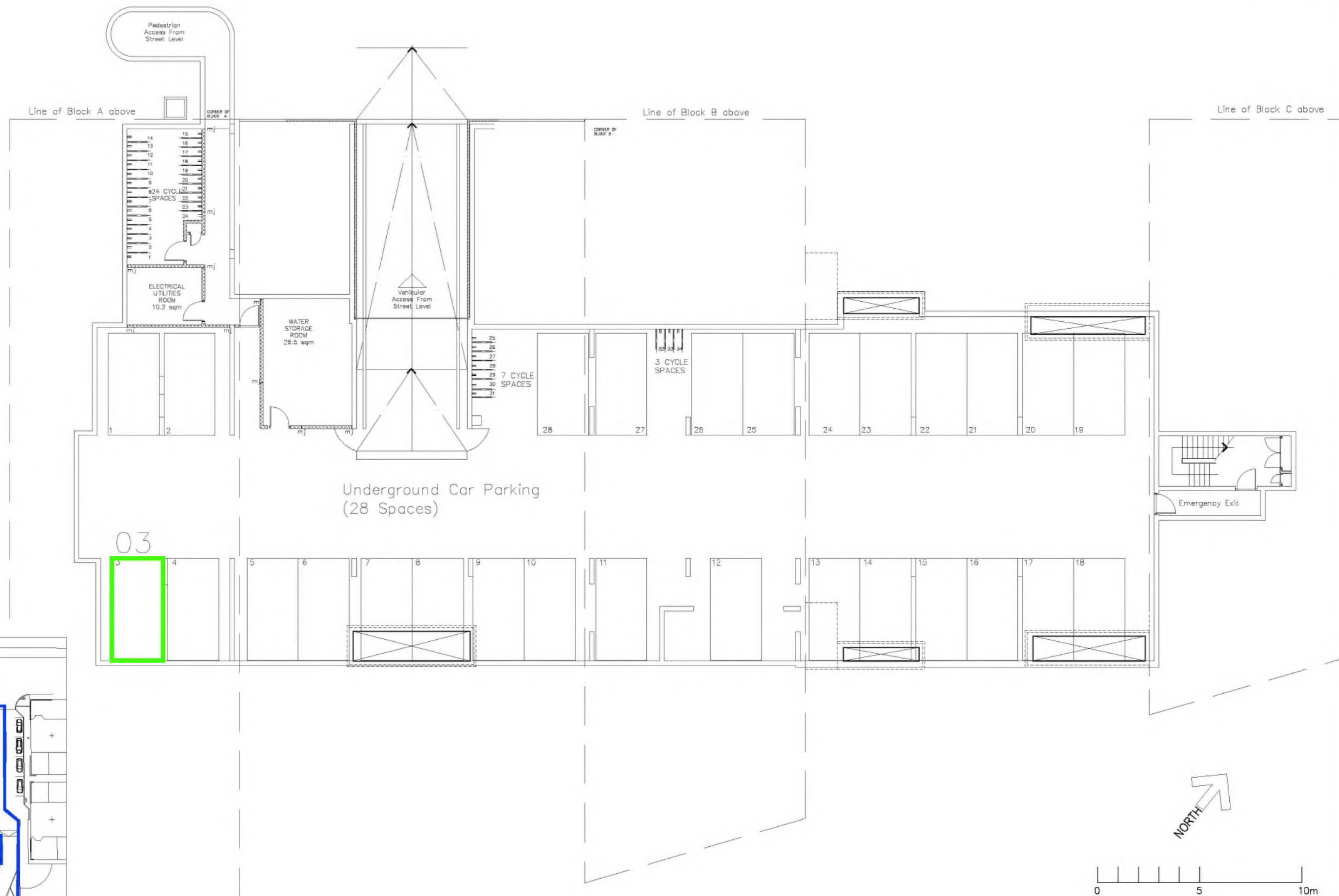
Development Boundary (Blue Line)



PLOT A9 - FUE BOUNDARY

<p>FEU PLAN</p>		
<p><b>AMA</b></p> <p>AMA (Construction) Ltd 15 Coates Crescent Edinburgh EH3 7AF Tel: 0131 226 1780 Fax: 0131 226 1730</p>		
<p>Project: SLATEFORD ROAD</p>		
<p>Title: RESIDENTIAL BLOCK A SECOND FLOOR APARTMENT A9</p>		
Date: JAN 2015	Author: AR	Spec: -
Scale: 1:100 @ A3	Approved: -	
<p>Drawing Number: SLR(Apt)A9</p>		






DEVELOPMENT PLAN 1:1250 @ A3



Development Boundary (Blue Line)



PLOT A09 - Car Parking Space

		 <b>AMA (Construction) Ltd</b> 15 Coates Crescent Edinburgh EH3 7AF  Tel: 0131 226 1780 Fax: 0131 226 1730		Project: SLATEFORD ROAD DEVELOPMENT	
				Title:  UNDERGROUND CAR PARK PLAN - SPACE 03 APARTMENT A09	
Revisions:				Date: 03.07.2014	Author: AR
Issue Status:		Scale: 1:200	Approved		
FEU PLAN		Drawing Number: SLR(CP)03			

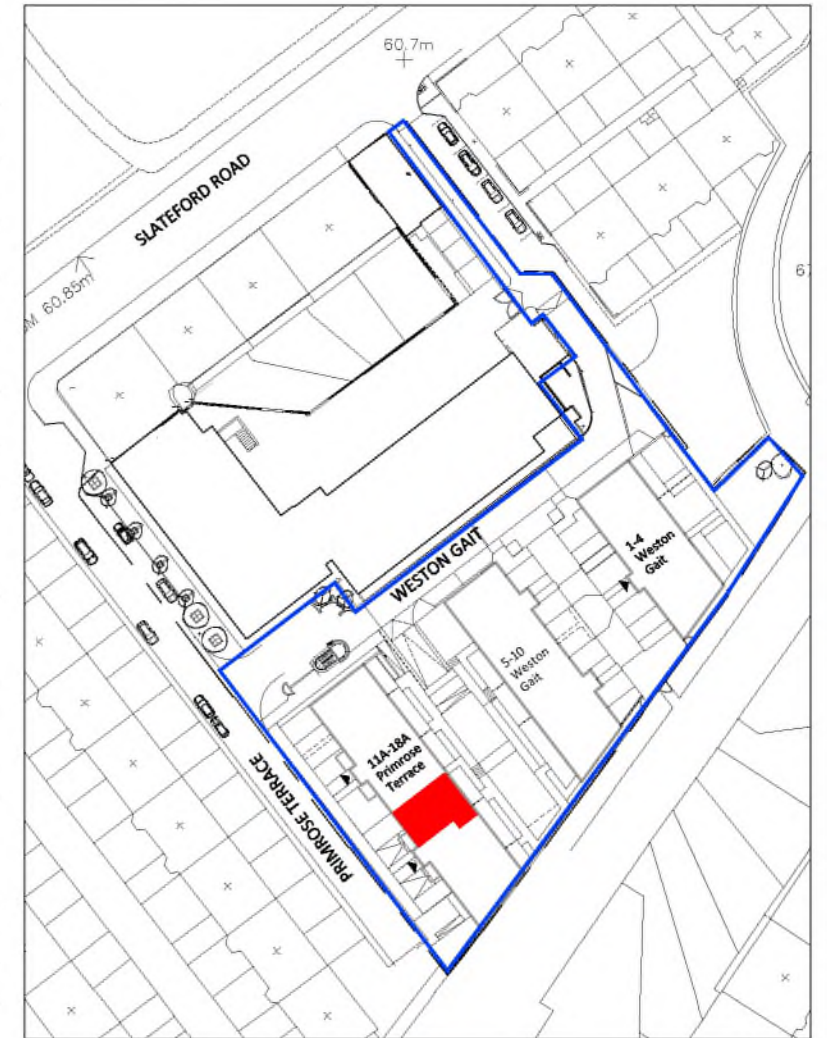


# WESTON GAIT

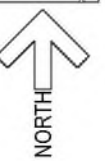
5-10  
Weston  
Gait

PRIMROSE TERRACE


0 5 10m  
APARTMENT A10 - SECOND FLOOR - 1:250 @ A3



DEVELOPMENT PLAN 1:1250 @ A3



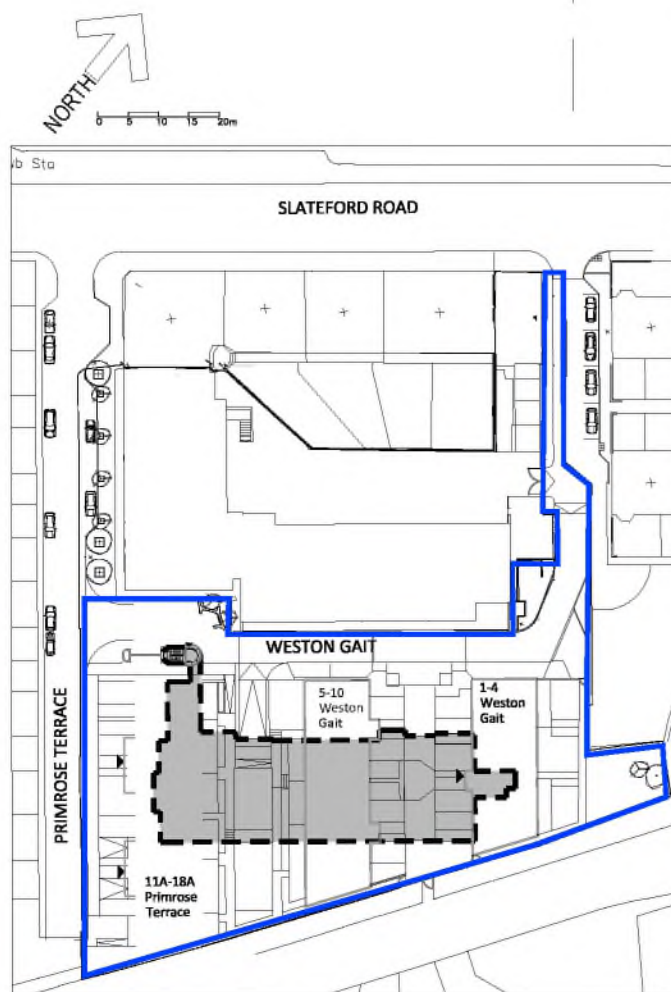
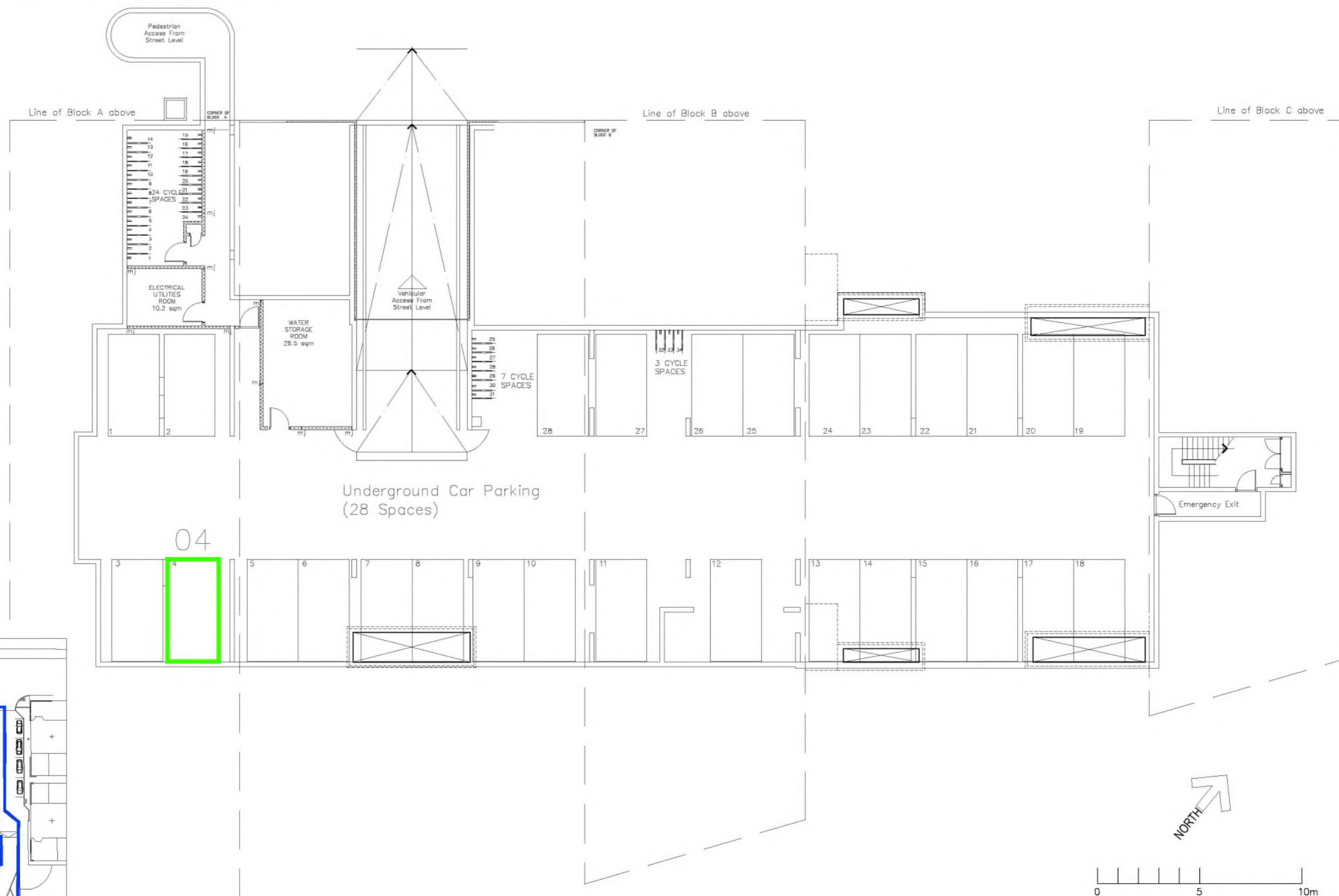
Development Boundary (Blue Line)




PLOT A10 - FUE BOUNDARY

 AMA (Construction) Ltd 15 Coates Crescent Edinburgh EH3 7AF Tel: 0131 226 1780 Fax: 0131 226 1730		
<b>FEU PLAN</b>		
Project: SLATEFORD ROAD Title: RESIDENTIAL BLOCK A SECOND FLOOR APARTMENT A10		
Date: JAN 2015	Author: AR	Spec: -
Scale: 1:100 @ A3	Approved: -	
Drawing Number: SLR(Apt)A10		






DEVELOPMENT PLAN 1:1250 @ A3



Development Boundary (Blue Line)



PLOT A10 - Car Parking Space

			Project: SLATEFORD ROAD DEVELOPMENT	
			Title:  UNDERGROUND CAR PARK PLAN - SPACE 04 APARTMENT A10	
Revisions:			Date: 03.07.2014	Author: AR
Issue Status:		Scale: 1:200		Approved:
FEU PLAN		Drawing Number: SLR(CP)04		

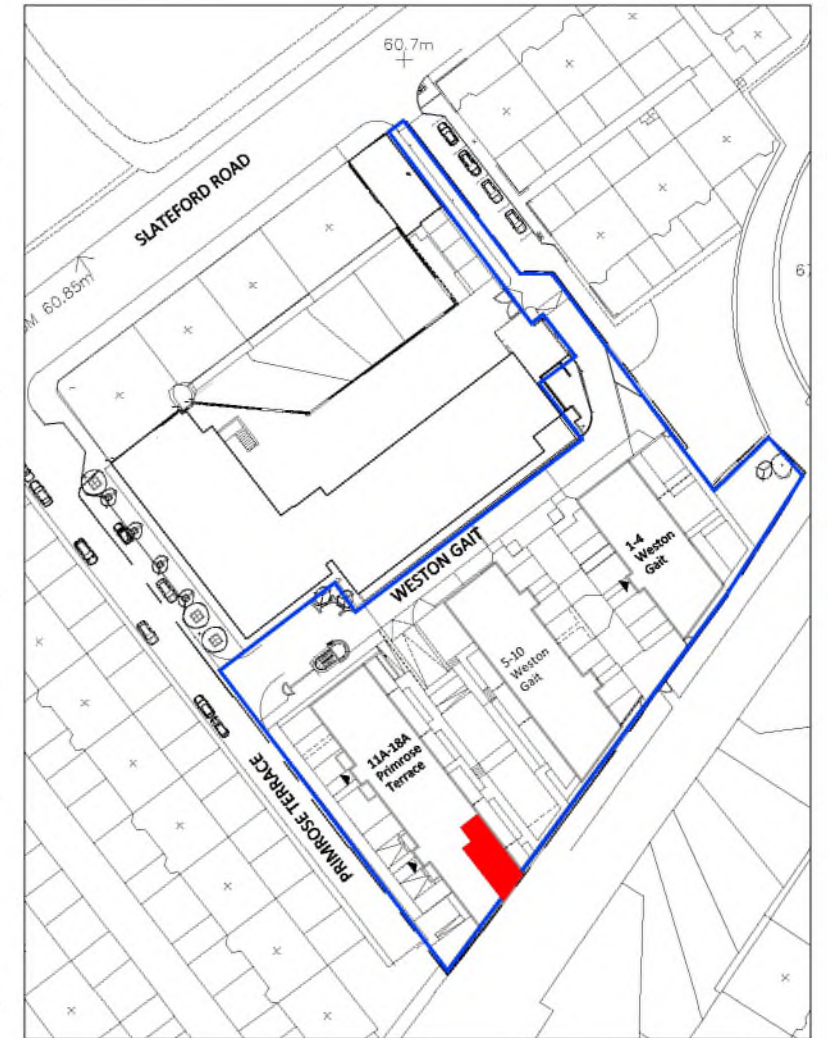


# WESTON GAIT

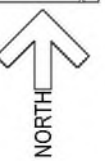
PRIMROSE TERRACE

5-10  
Weston  
Gait

0 5 10m  
APARTMENT A11 - SECOND FLOOR - 1:250 @ A3



DEVELOPMENT PLAN 1:1250 @ A3



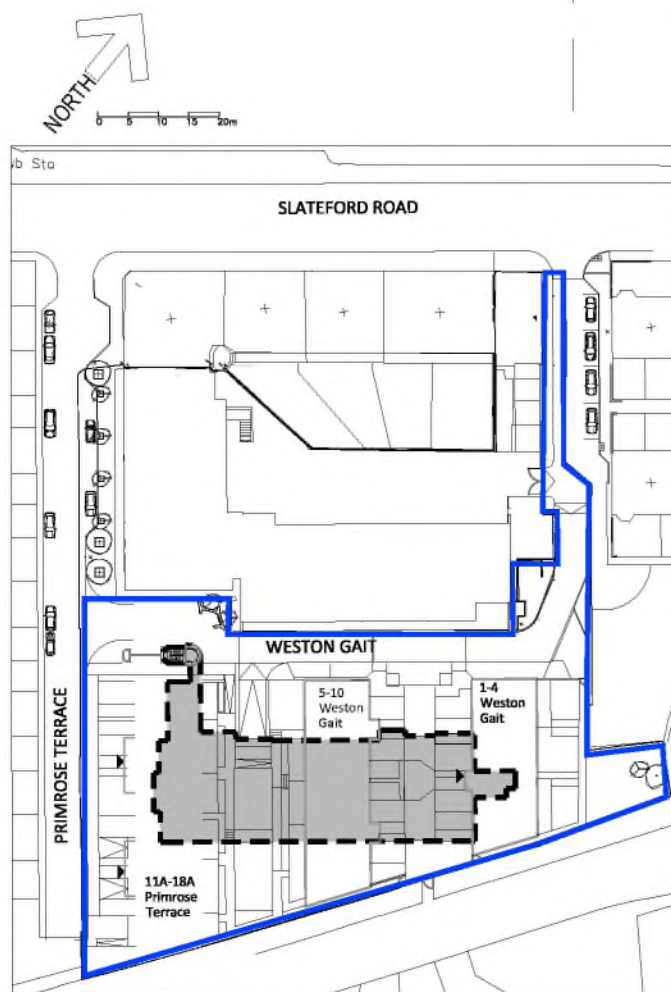
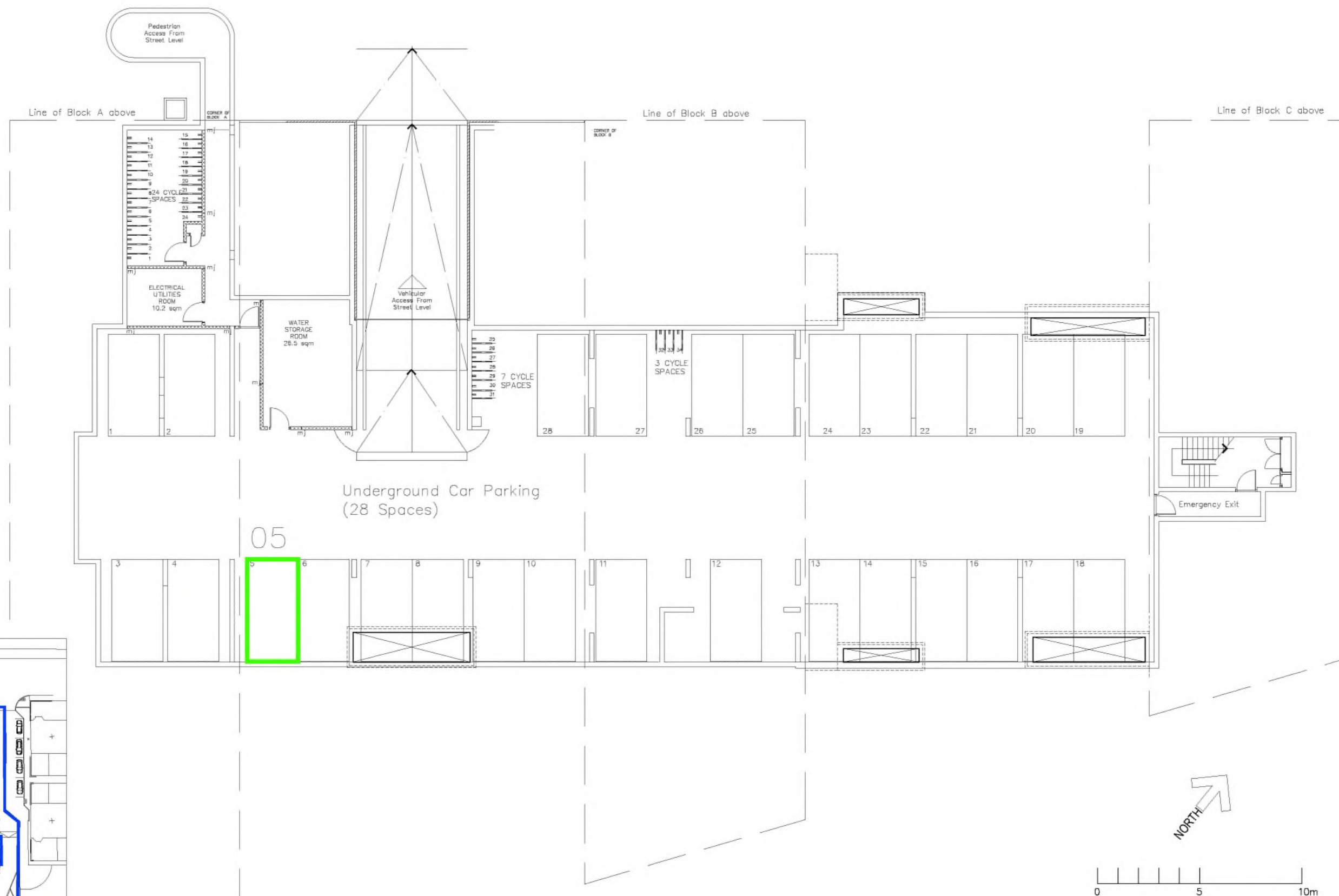
Development Boundary (Blue Line)




PLOT A11 - FUE BOUNDARY

<p>FEU PLAN</p>		
<p><b>AMA</b></p> <p>AMA (Construction) Ltd 15 Coates Crescent Edinburgh EH3 7AF Tel: 0131 226 1780 Fax: 0131 226 1730</p>		
<p>Project: SLATEFORD ROAD</p>		
<p>Title: RESIDENTIAL BLOCK A SECOND FLOOR APARTMENT A11</p>		
Date: JAN 2015	Author: AR	File: -
Scale: 1:100 @ A3	Approved: -	
<p>Tracing Number: SLR(Apt)A11</p>		






DEVELOPMENT PLAN 1:1250 @ A3



Development Boundary (Blue Line)



PLOT A11 - Car Parking Space

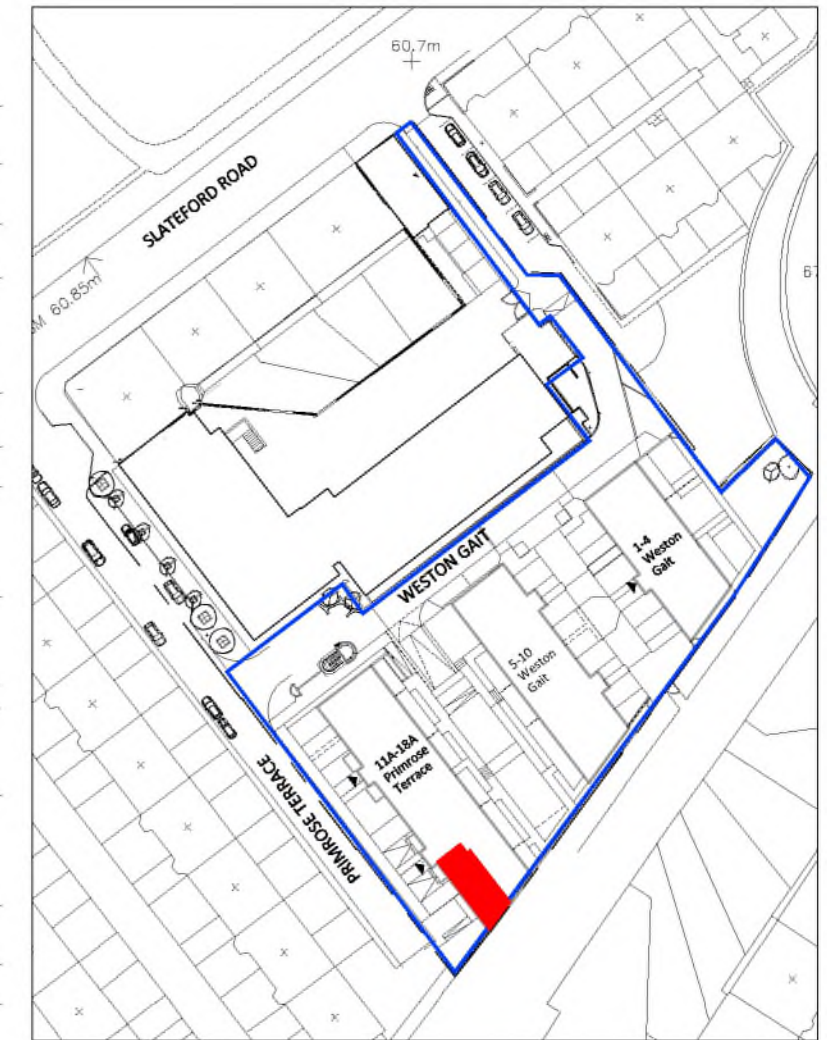
<p>Revisions</p> <p>Issue Status</p> <p><b>FEU PLAN</b></p>	<p><b>AMA</b></p> <p>AMA (Construction) Ltd 15 Coates Crescent Edinburgh EH3 7AF</p> <p>Tel: 0131 226 1780 Fax: 0131 226 1730</p>	<p>Project: SLATEFORD ROAD DEVELOPMENT</p> <p>Title: UNDERGROUND CAR PARK PLAN - SPACE 05 APARTMENT A11</p> <p>Date: 03.07.2014 Author: AR Rev:</p> <p>Scale: 1:200 Approved:</p> <p>Drawing Number: <b>SLR(CP)05</b></p>
---	---	---



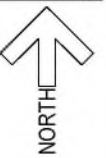
# WESTON GAIT

PRIMROSE TERRACE

5-10  
Weston  
Gait




DEVELOPMENT PLAN 1:1250 @ A3



0 5 10m  
APARTMENT A12 - SECOND FLOOR - 1:250 @ A3



Development Boundary (Blue Line)



PLOT A12 - FUE BOUNDARY

 <p>AMA (Construction) Ltd 15 Coates Crescent Edinburgh EH3 7AF Tel: 0131 226 1780 Fax: 0131 226 1730</p>		
<p><b>FEU PLAN</b></p>		
<p>Project: <b>SLATEFORD ROAD</b></p>		
<p>Title: <b>RESIDENTIAL BLOCK A SECOND FLOOR APARTMENT A12</b></p>		
Date: <b>JAN 2015</b>	Author: <b>AR</b>	Spec: <b>-</b>
Scale: <b>1:100 @ A3</b>	Approved: <b>-</b>	
<p>Tracing Number: <b>SLR(Apt)A12</b></p>		





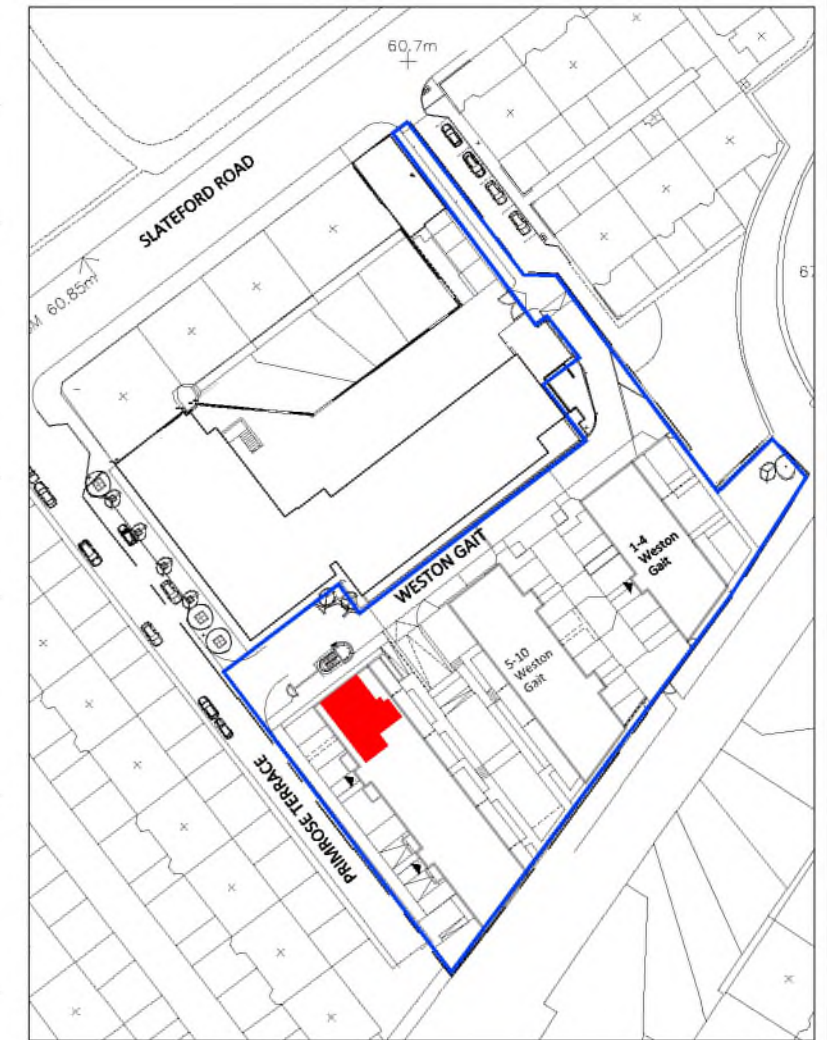


# WESTON GAIT

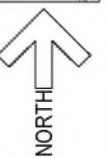
## PRIMROSE TERRACE

5-10  
Weston  
Gait

0 5 10m  
APARTMENT A13 - THIRD FLOOR - 1:250 @ A3



DEVELOPMENT PLAN 1:1250 @ A3



Development Boundary (Blue Line)



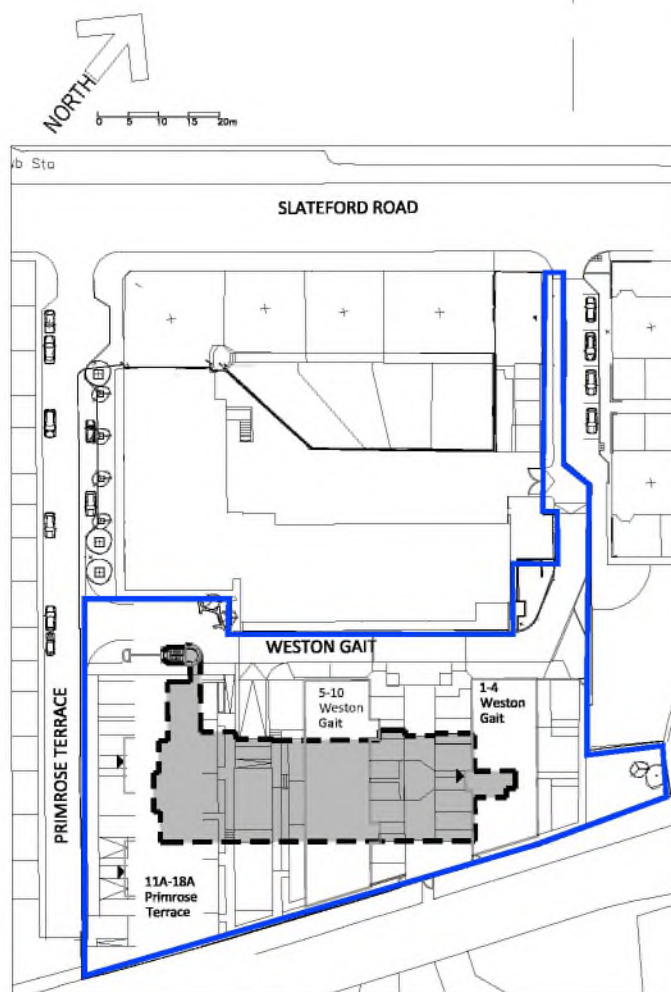
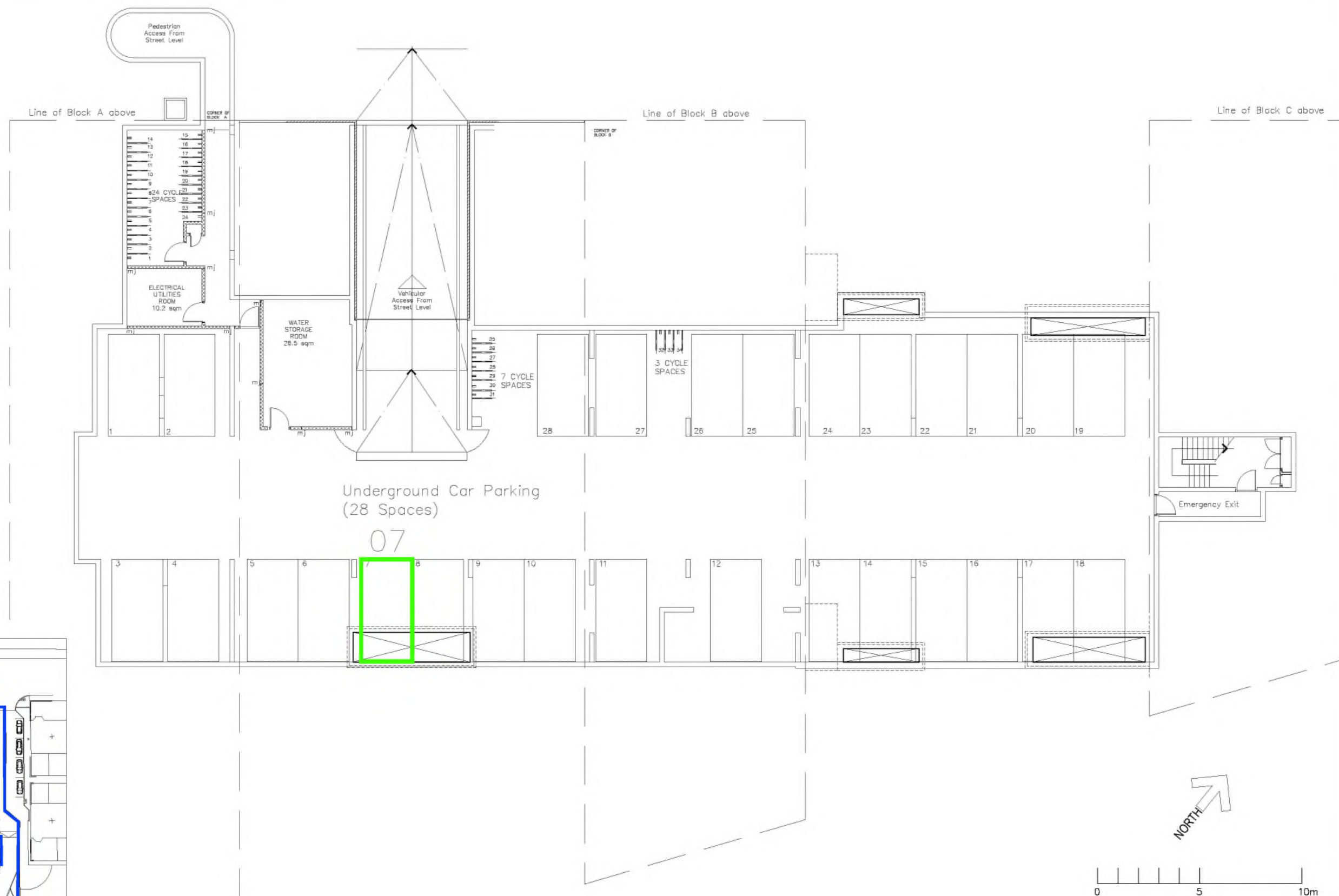
PLOT A13 - FUE BOUNDARY




PLOT A13 - EXCLUSIVE RIGHT OF USE

<div> <div></div> <div>FEU PLAN</div> </div>		
<div> <div> <div> <div>AMA (Construction) Ltd</div> <div>15 Coates Crescent</div> <div>Edinburgh</div> <div>EH3 7AF</div> <div>Tel: 0131 226 1780</div> <div>Fax: 0131 226 1730</div> </div> </div> </div>		
<div> <div>Project:</div> <div>SLATEFORD ROAD</div> </div>		
<div> <div>Site:</div> <div>RESIDENTIAL BLOCK A</div> <div>THIRD FLOOR</div> <div>APARTMENT A13</div> </div>		
<div>Date:</div> <div>JAN 2015</div>	<div>Author:</div> <div>AR</div>	<div>Rev:</div> <div>-</div>
<div>Scale:</div> <div>1:100 @ A3</div>	<div>Approved:</div> <div>-</div>	
<div>Drawing Number:</div> <div>SLR(Apt)A13</div>		






DEVELOPMENT PLAN 1:1250 @ A3



Development Boundary (Blue Line)



PLOT A13 - Car Parking Space

Revisions				Project: SLATEFORD ROAD DEVELOPMENT	
Issue Status		AMA (Construction) Ltd 15 Coates Crescent Edinburgh EH3 7AF Tel: 0131 226 1780 Fax: 0131 226 1730		Title: UNDERGROUND CAR PARK PLAN - SPACE 07 APARTMENT A13	
				Date: 03.07.2014	Author: AR
				Scale: 1:200	Approved:
		<b>FEU PLAN</b>		Drawing Number: SLR(CP)07	

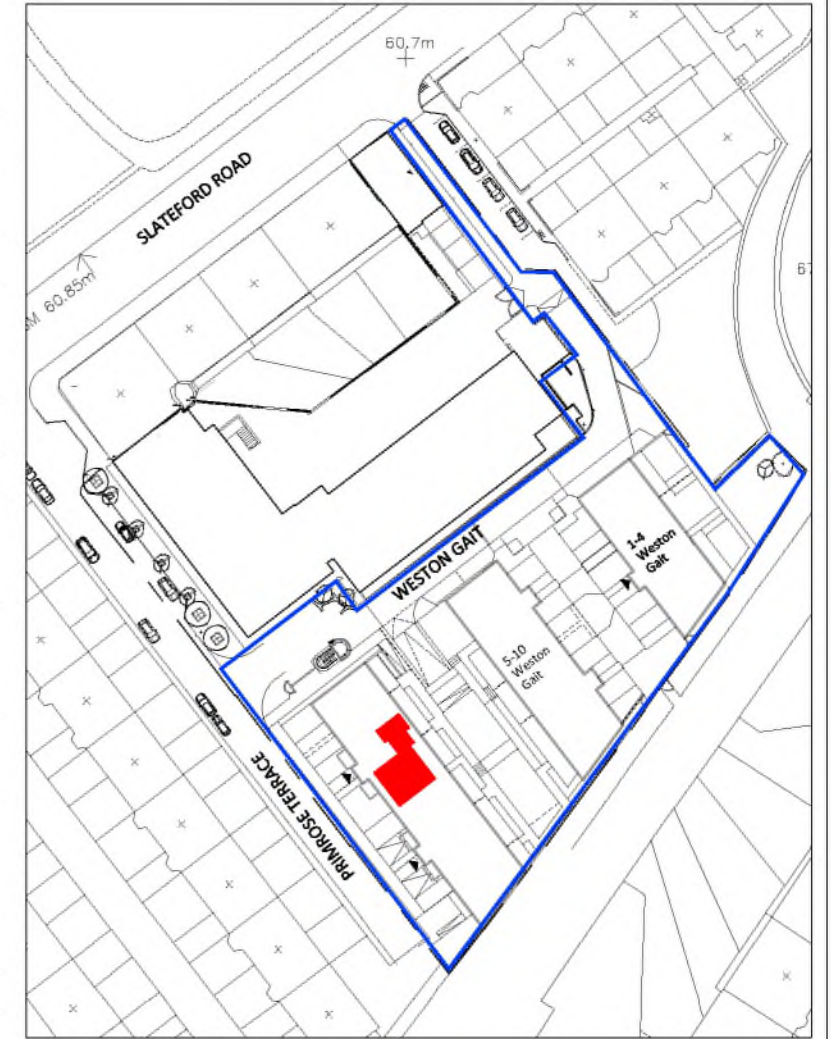


# WESTON GAIT

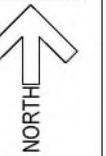
## PRIMROSE TERRACE

5-10  
Weston  
Gait


0 5 10m  
APARTMENT A14 - THIRD FLOOR - 1:250 @ A3



DEVELOPMENT PLAN 1:1250 @ A3




Development Boundary (Blue Line)



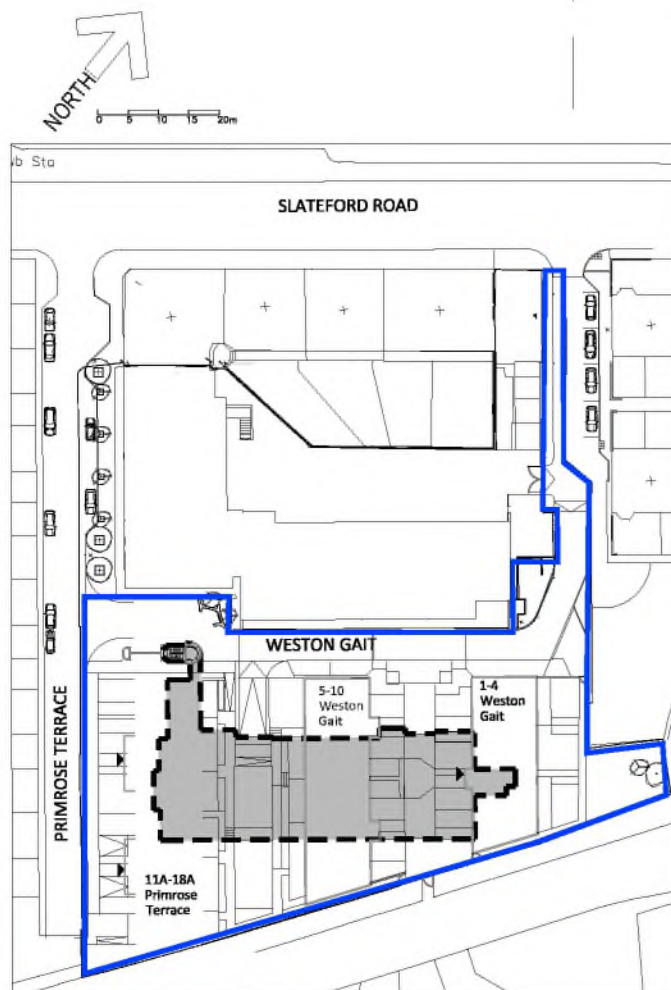
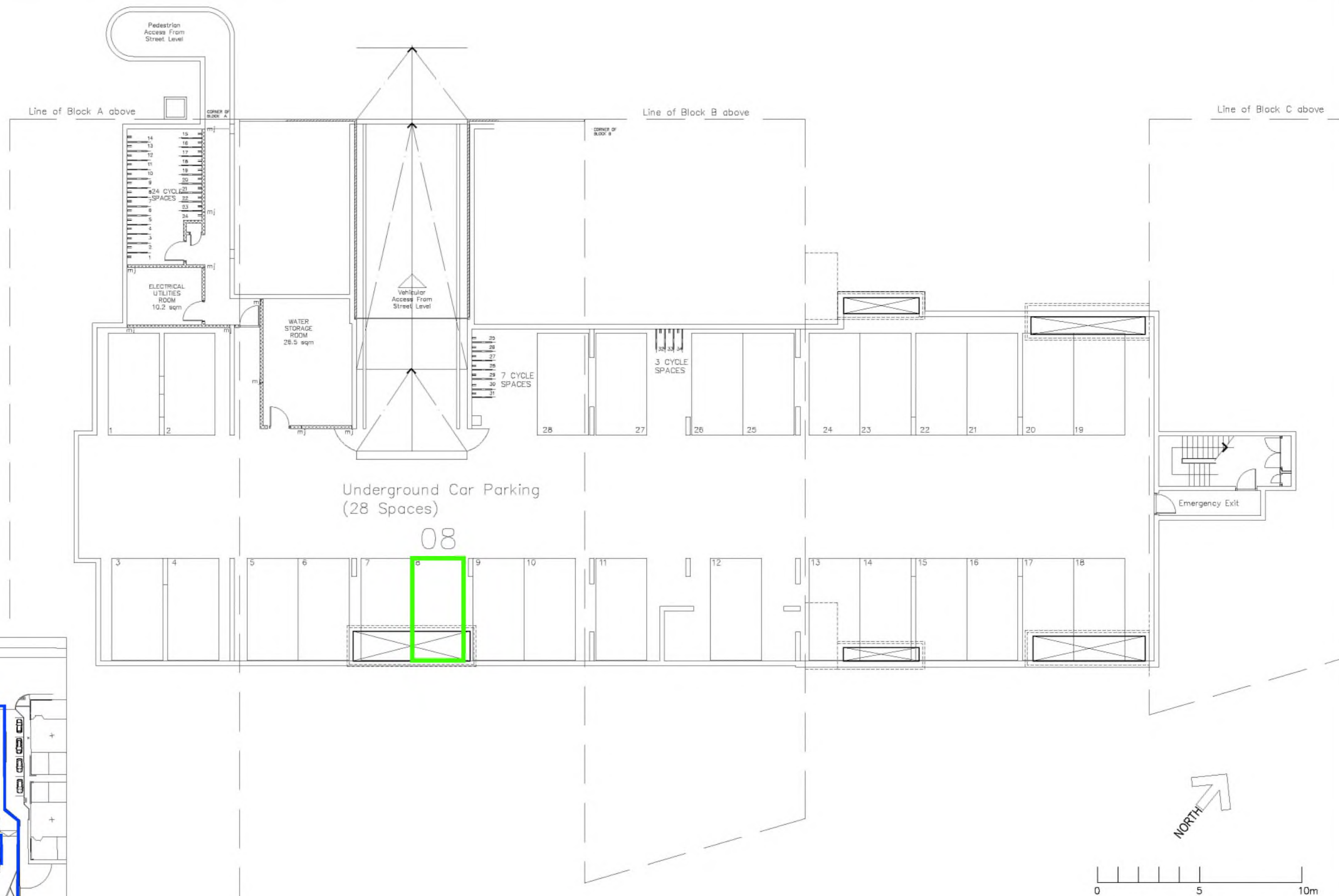
PLOT A14 - FUE BOUNDARY




PLOT A14 - EXCLUSIVE RIGHT OF USE

 <p>AMA (Construction) Ltd 15 Coates Crescent Edinburgh EH3 7AF Tel: 0131 226 1780 Fax: 0131 226 1730</p>		
<p>Project: SLATEFORD ROAD</p>		
<p>Title: RESIDENTIAL BLOCK A THIRD FLOOR APARTMENT A14</p>		
Date: JAN 2015	Author: AR	File: -
Scale: 1:100 @ A3	Approved: -	
<p>Drawing Number: SLR(Apt)A14</p>		






DEVELOPMENT PLAN 1:1250 @ A3



Development Boundary (Blue Line)



PLOT A14 - Car Parking Space

Revisions				Project: SLATEFORD ROAD DEVELOPMENT	
Issue Status		AMA (Construction) Ltd 15 Coates Crescent Edinburgh EH3 7AF Tel: 0131 226 1780 Fax: 0131 226 1730		Title: UNDERGROUND CAR PARK PLAN - SPACE 08 APARTMENT A14	
				Date: 03.07.2014	Author: AR
				Scale: 1:200	Approved:
				Drawing Number: SLR(CP)08	

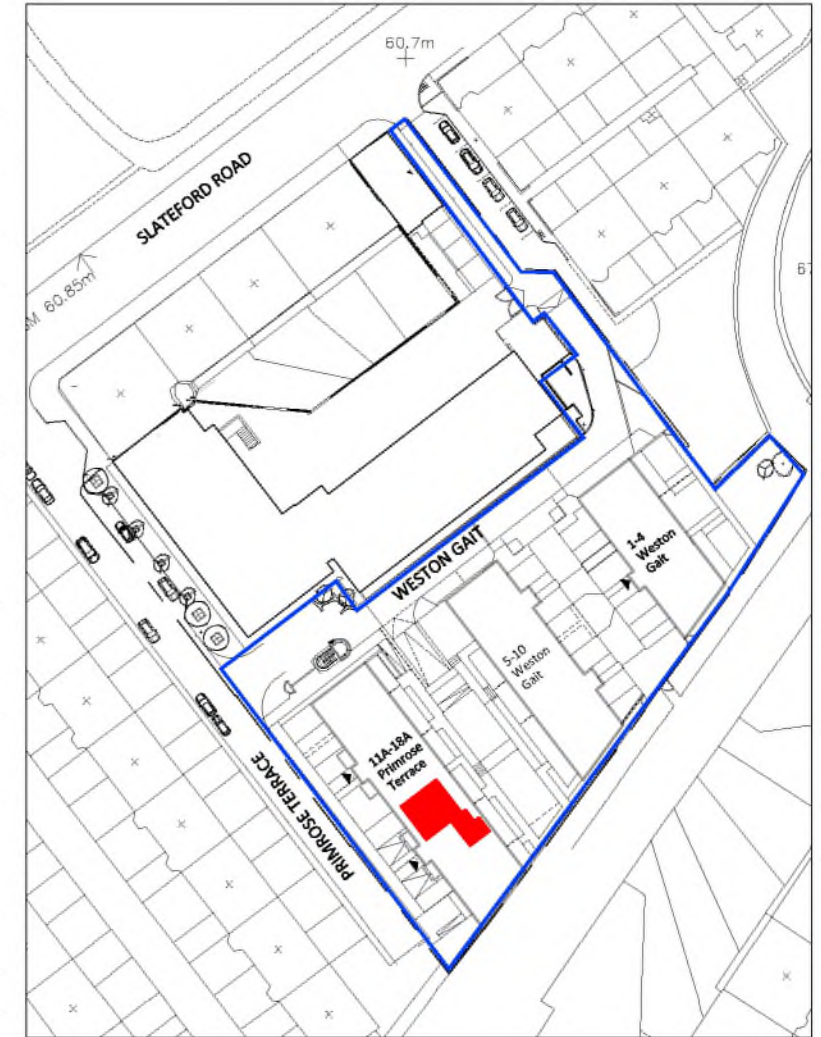
FEU PLAN

# WESTON GAIT

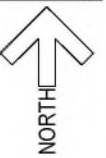
## PRIMROSE TERRACE

5-10  
Weston  
Gait


0 5 10m  
APARTMENT A15 - THIRD FLOOR - 1:250 @ A3



DEVELOPMENT PLAN 1:1250 @ A3



Development Boundary (Blue Line)



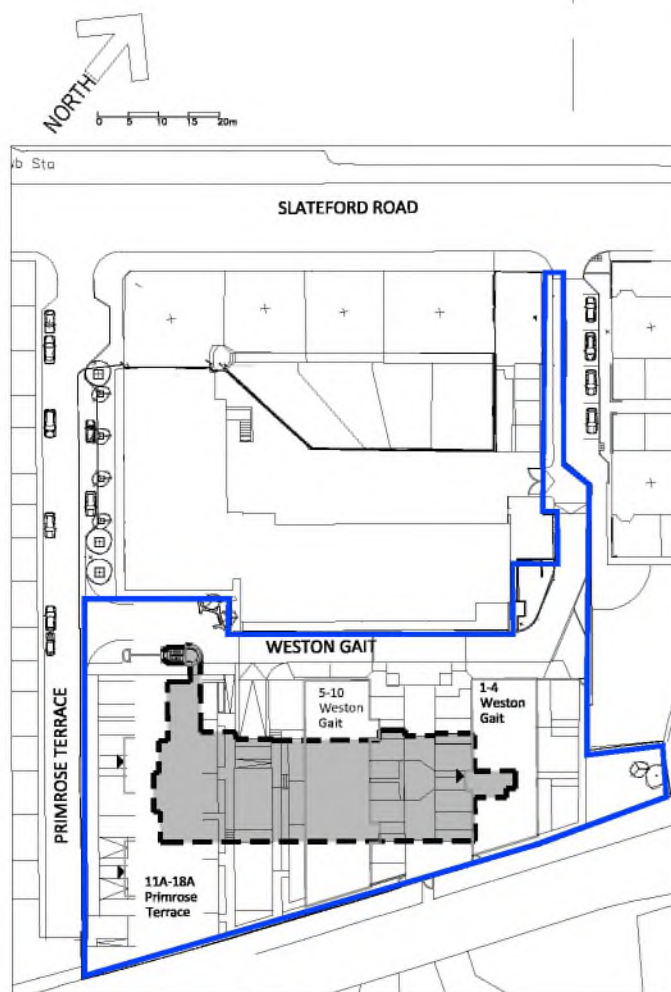
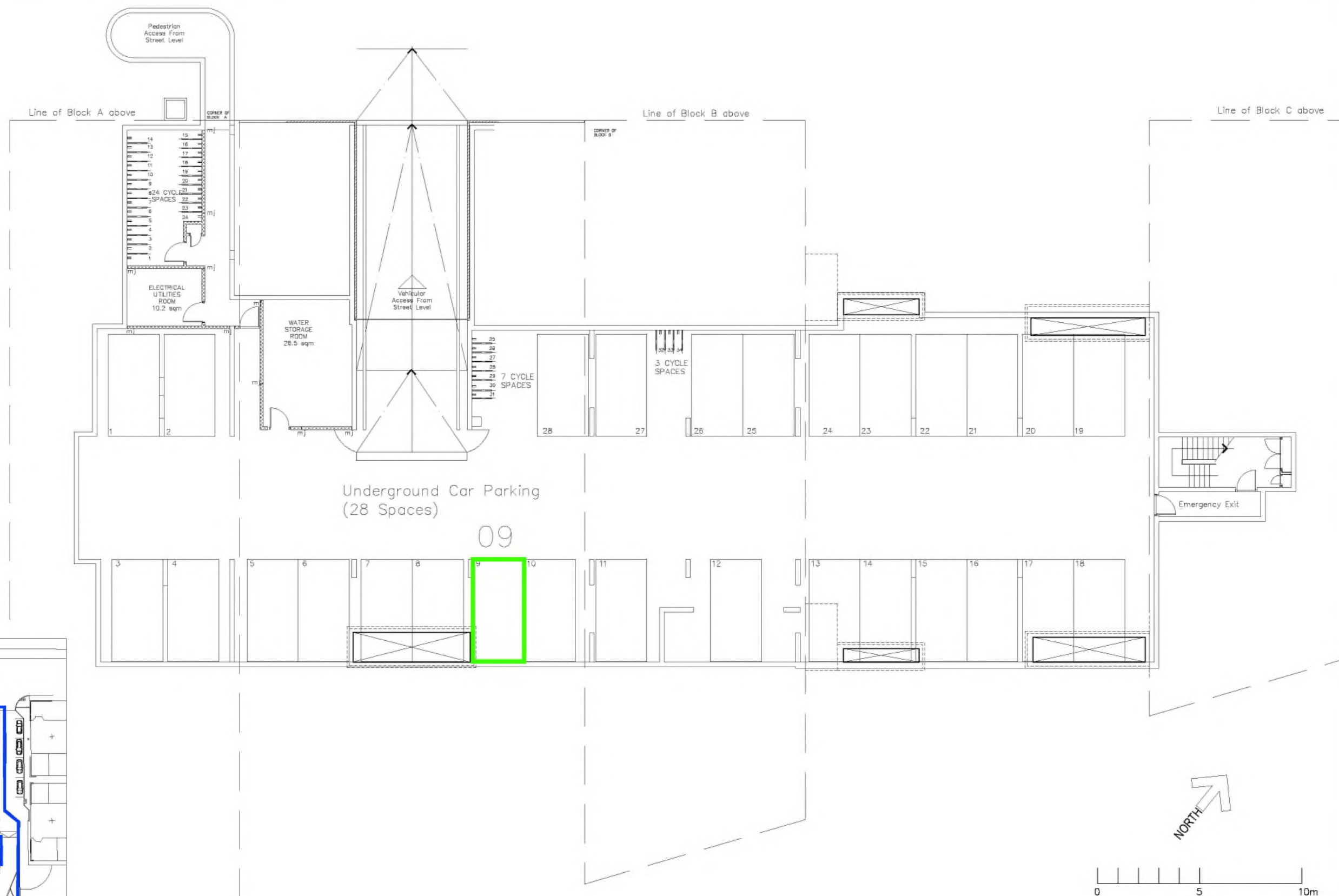
PLOT A15 - FUE BOUNDARY




PLOT A15 - EXCLUSIVE RIGHT OF USE

<p>FEU PLAN</p>		
<p>AMA (Construction) Ltd 15 Coates Crescent Edinburgh EH3 7AF Tel: 0131 226 1780 Fax: 0131 226 1730</p>		
<p>Project: SLATEFORD ROAD</p>		
<p>Title: RESIDENTIAL BLOCK A THIRD FLOOR APARTMENT A15</p>		
Date: JAN 2015	Author: AR	File: -
Scale: 1:100 @ A3	Approved: -	
<p>Tracing Number: SLR(Apt)A15</p>		






DEVELOPMENT PLAN 1:1250 @ A3



Development Boundary (Blue Line)



PLOT A15 - Car Parking Space

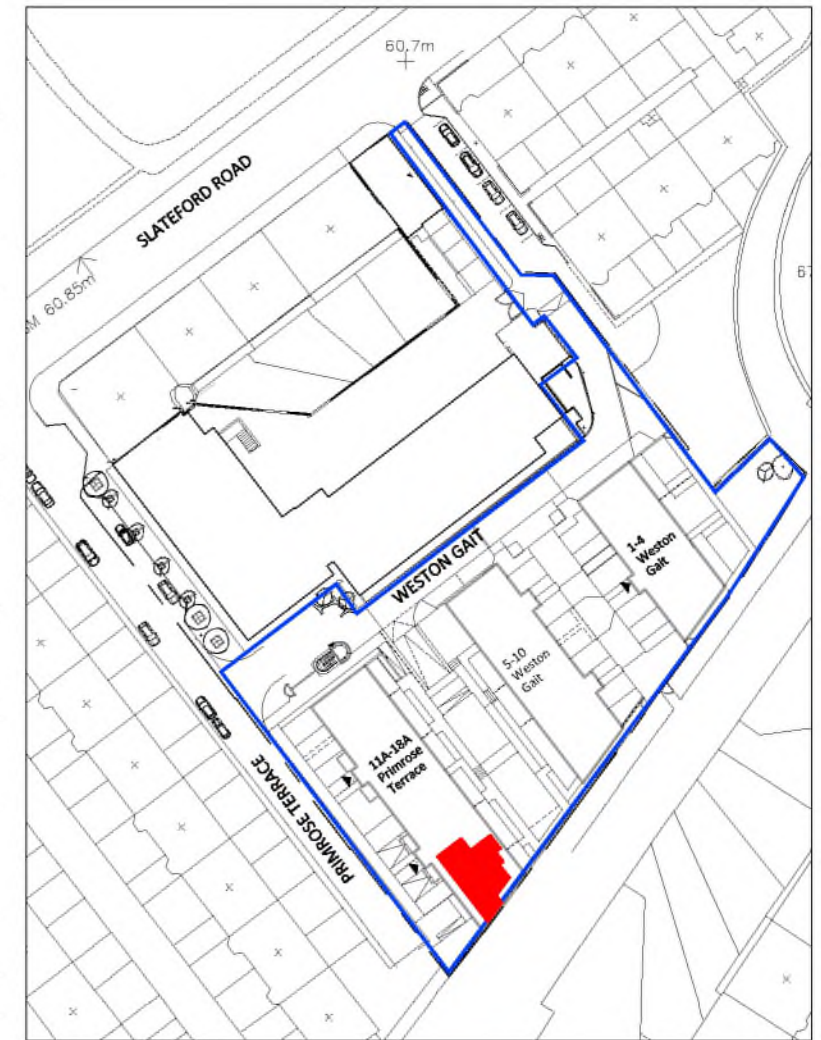
Revisions				Project: SLATEFORD ROAD DEVELOPMENT	
Issue Status		AMA (Construction) Ltd 15 Coates Crescent Edinburgh EH3 7AF Tel: 0131 226 1780 Fax: 0131 226 1730		Title: UNDERGROUND CAR PARK PLAN - SPACE 09 APARTMENT A15	
		<b>FEU PLAN</b>		Date: 03.07.2014	
				Author: AR	
				Scale: 1:200	
				Approved:	
				Drawing Number: SLR(CP)09	

# WESTON GAIT


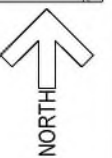
## PRIMROSE TERRACE

5-10  
Weston  
Gait

0 5 10m  
APARTMENT A16 - THIRD FLOOR - 1:250 @ A3



DEVELOPMENT PLAN 1:1250 @ A3



Development Boundary (Blue Line)



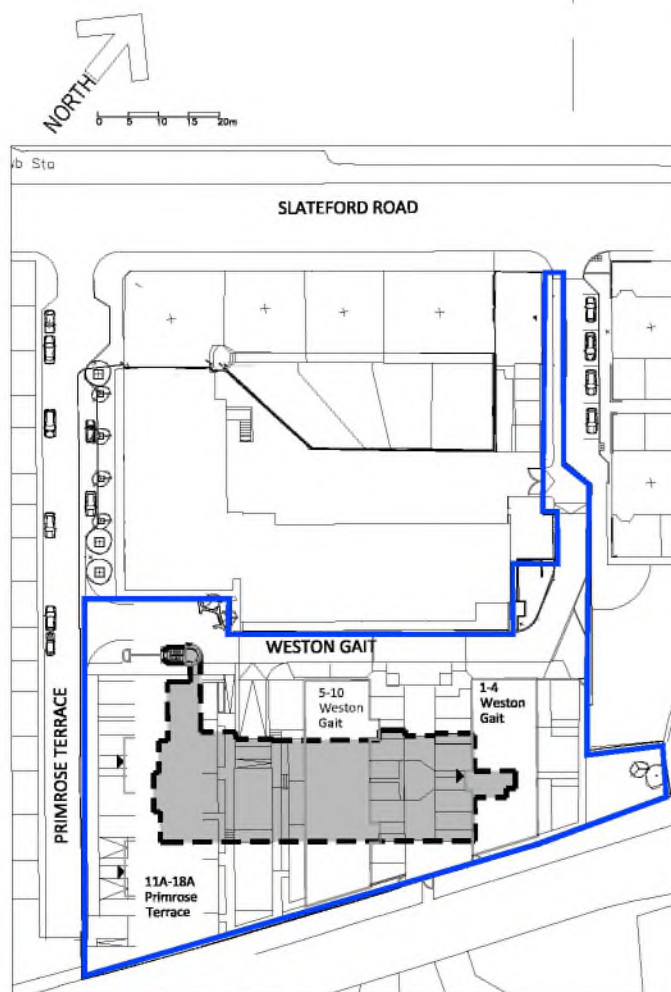
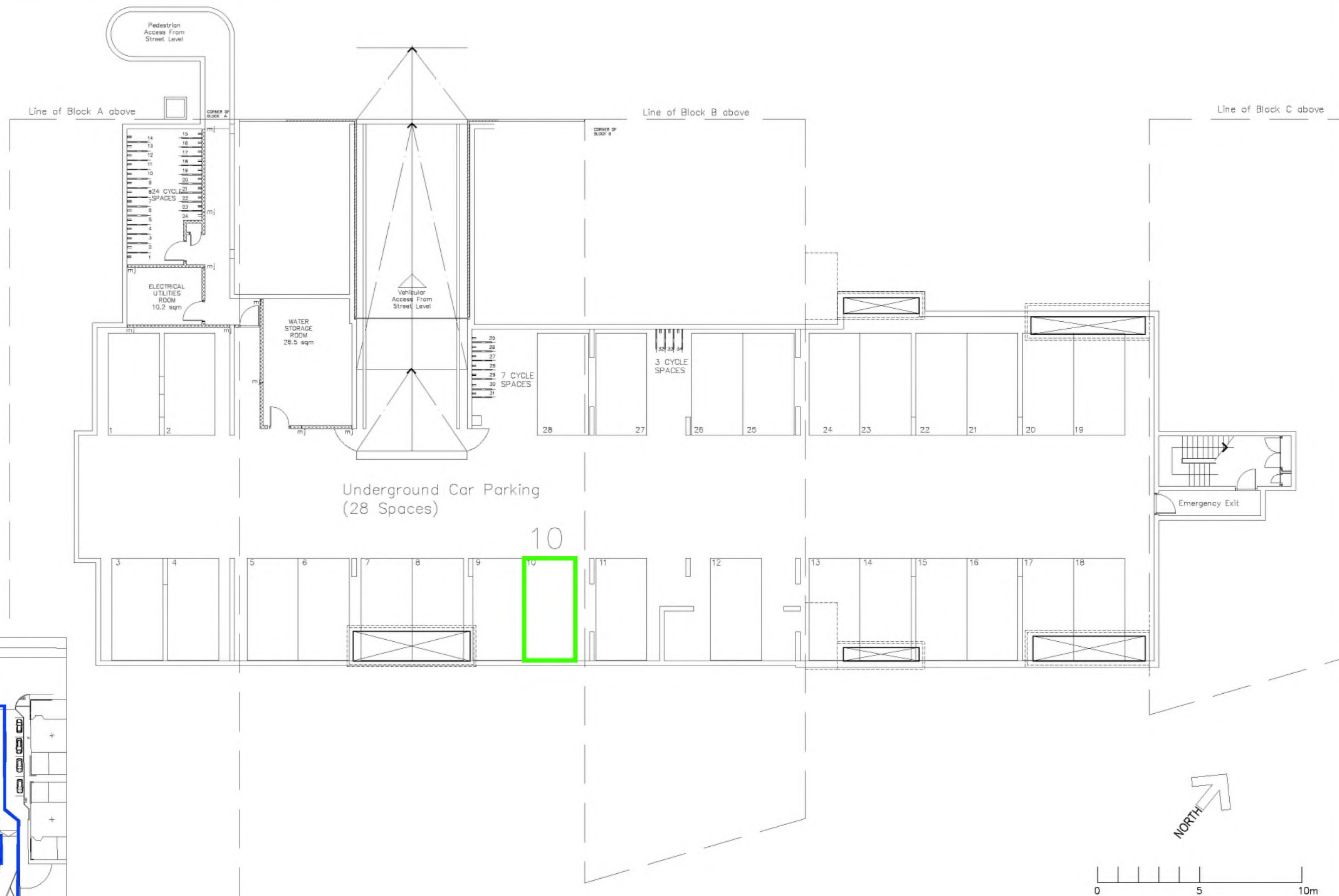
PLOT A16 - FUE BOUNDARY



PLOT A16 - EXCLUSIVE RIGHT OF USE

FEU PLAN		
 AMA (Construction) Ltd 15 Coates Crescent Edinburgh EH3 7AF Tel: 0131 226 1780 Fax: 0131 226 1730		
Project: SLATEFORD ROAD		
Title: RESIDENTIAL BLOCK A THIRD FLOOR APARTMENT A16		
Date: JAN 2015	Author: AR	File: -
Scale: 1:100 @ A3	Approved: -	
Drawing Number: SLR(Apt)A16		






DEVELOPMENT PLAN 1:1250 @ A3



Development Boundary (Blue Line)



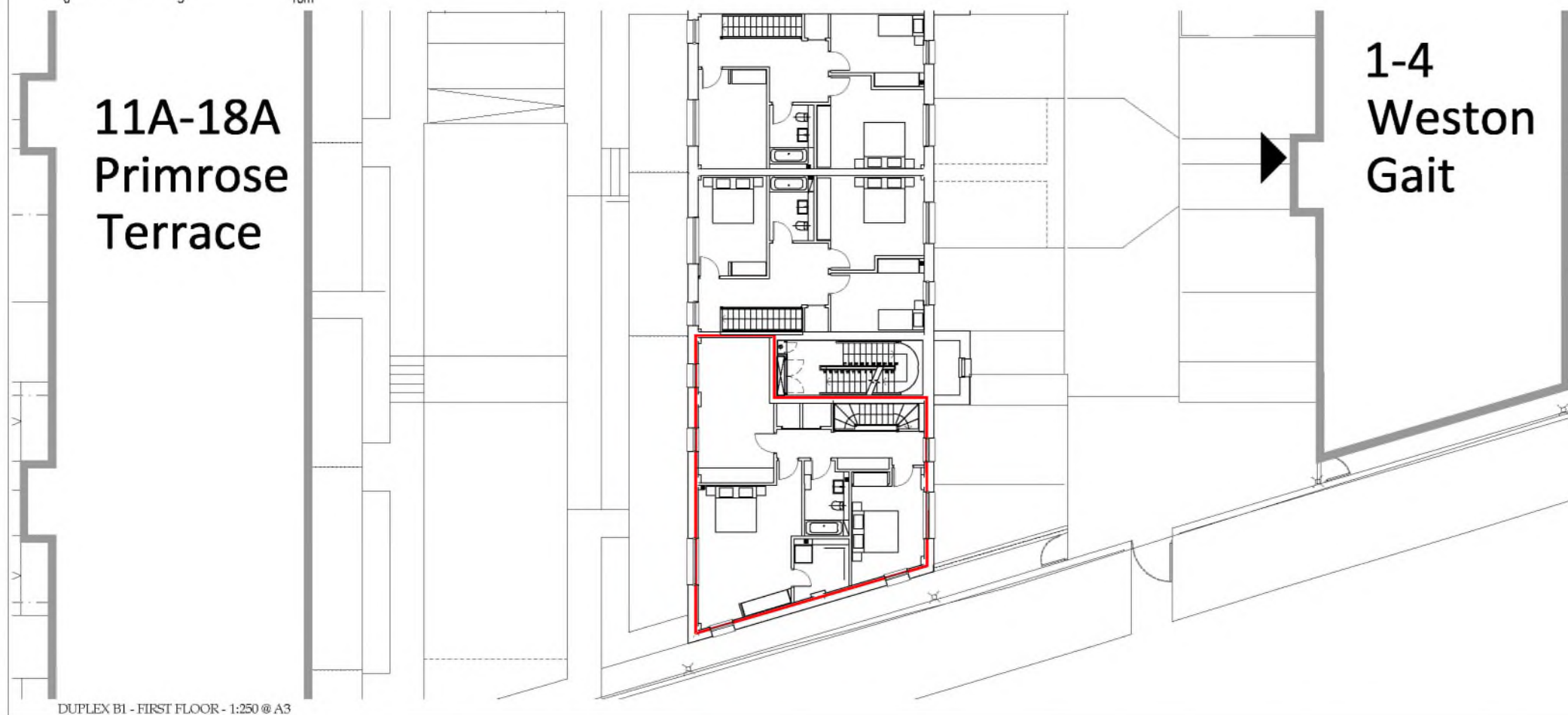
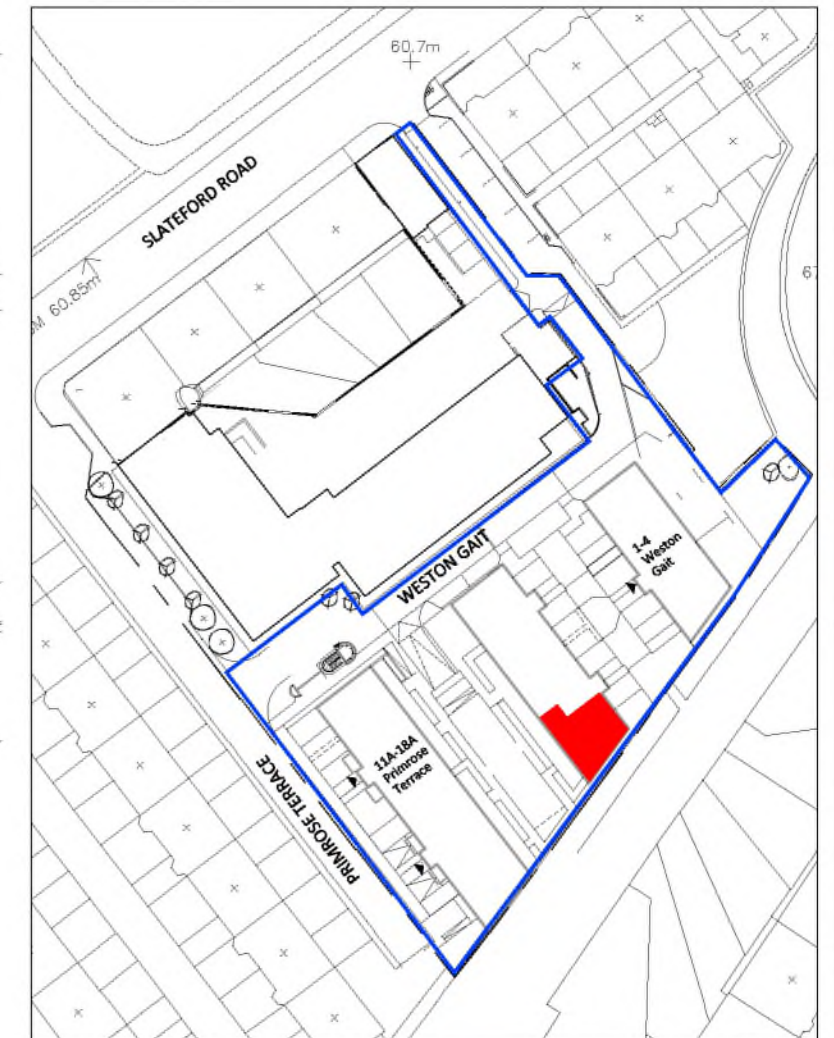
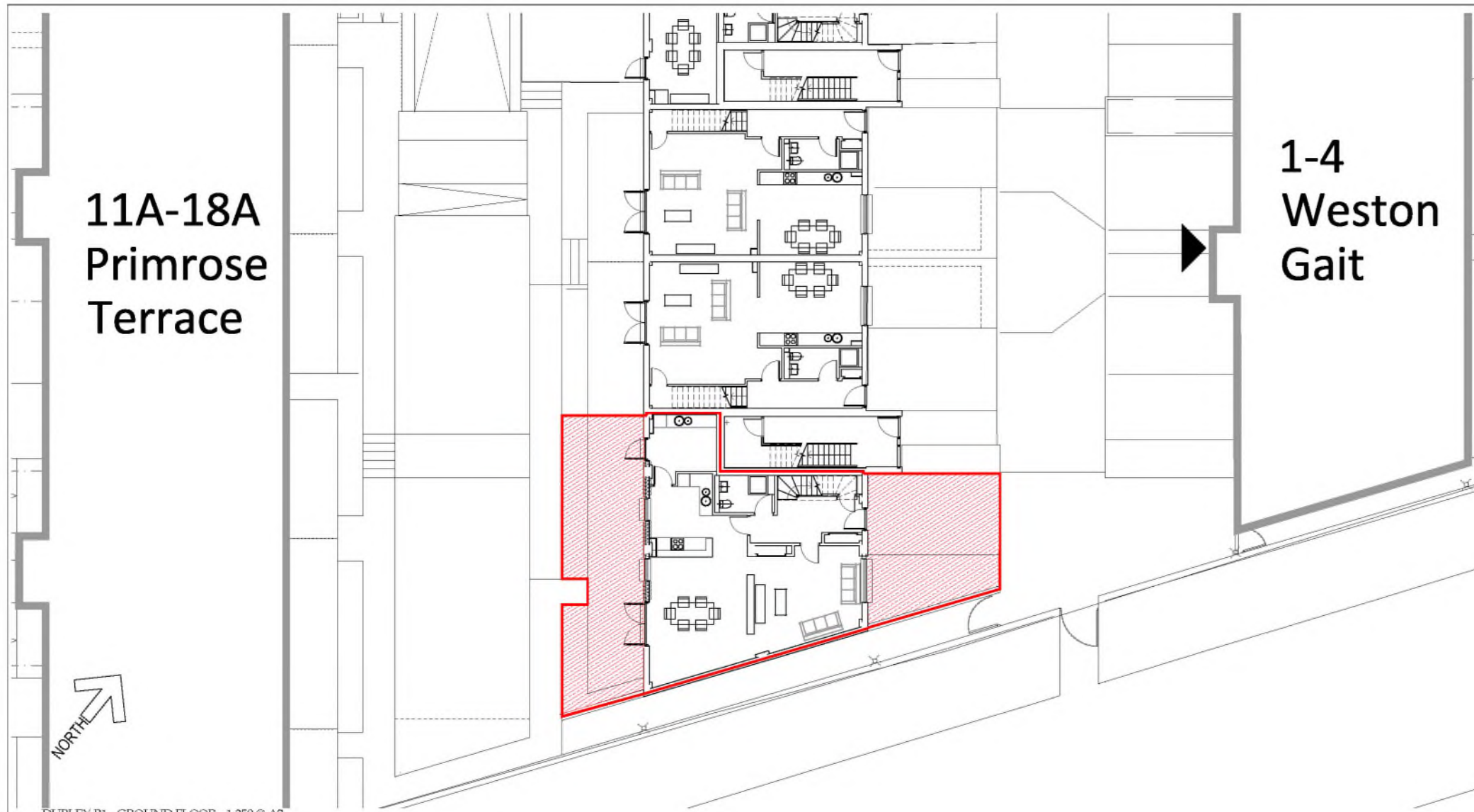
PLOT A16 - Car Parking Space

Revisions	
Issue Status	
FEU PLAN	



AMA (Construction) Ltd  
15 Coates Crescent  
Edinburgh  
EH3 7AF  
Tel: 0131 226 1780  
Fax: 0131 226 1730

Project: SLATEFORD ROAD DEVELOPMENT		
Title:  UNDERGROUND CAR PARK PLAN - SPACE 10 APARTMENT A16		
Date: 03.07.2014	Author: AR	Rev:
Scale: 1:200	Approved:	
Drawing Number:  SLR(CP)10		



Development Boundary (Blue Line)



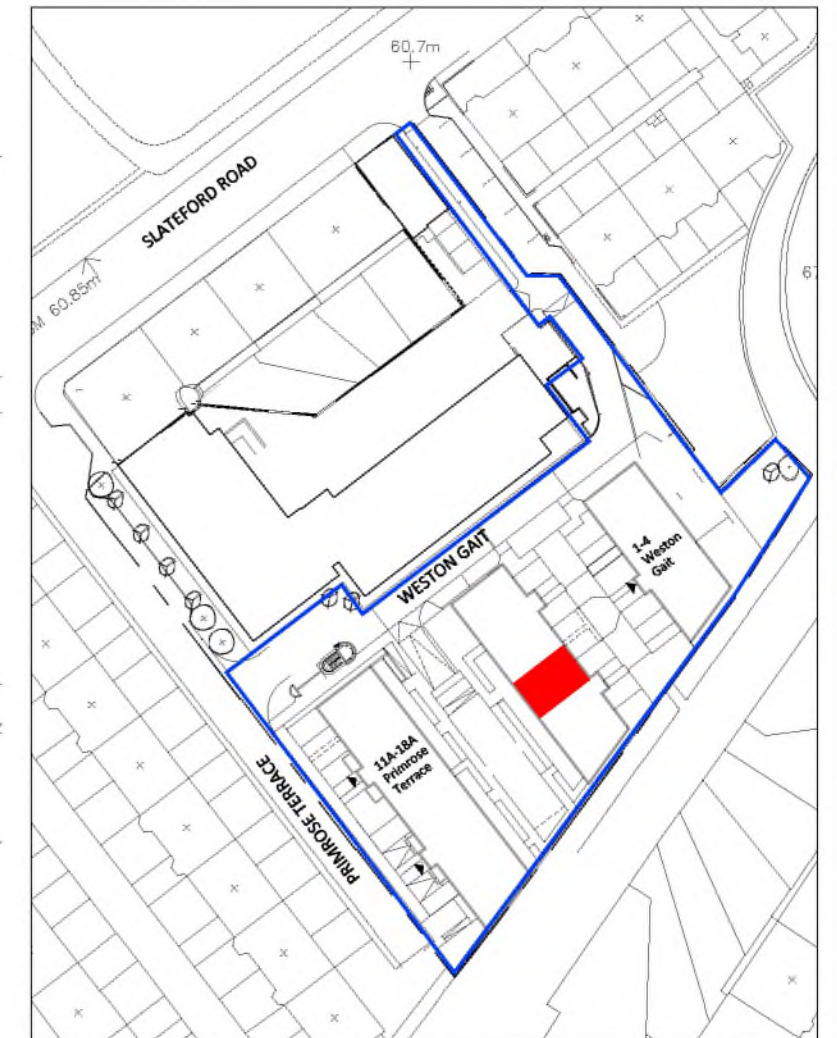
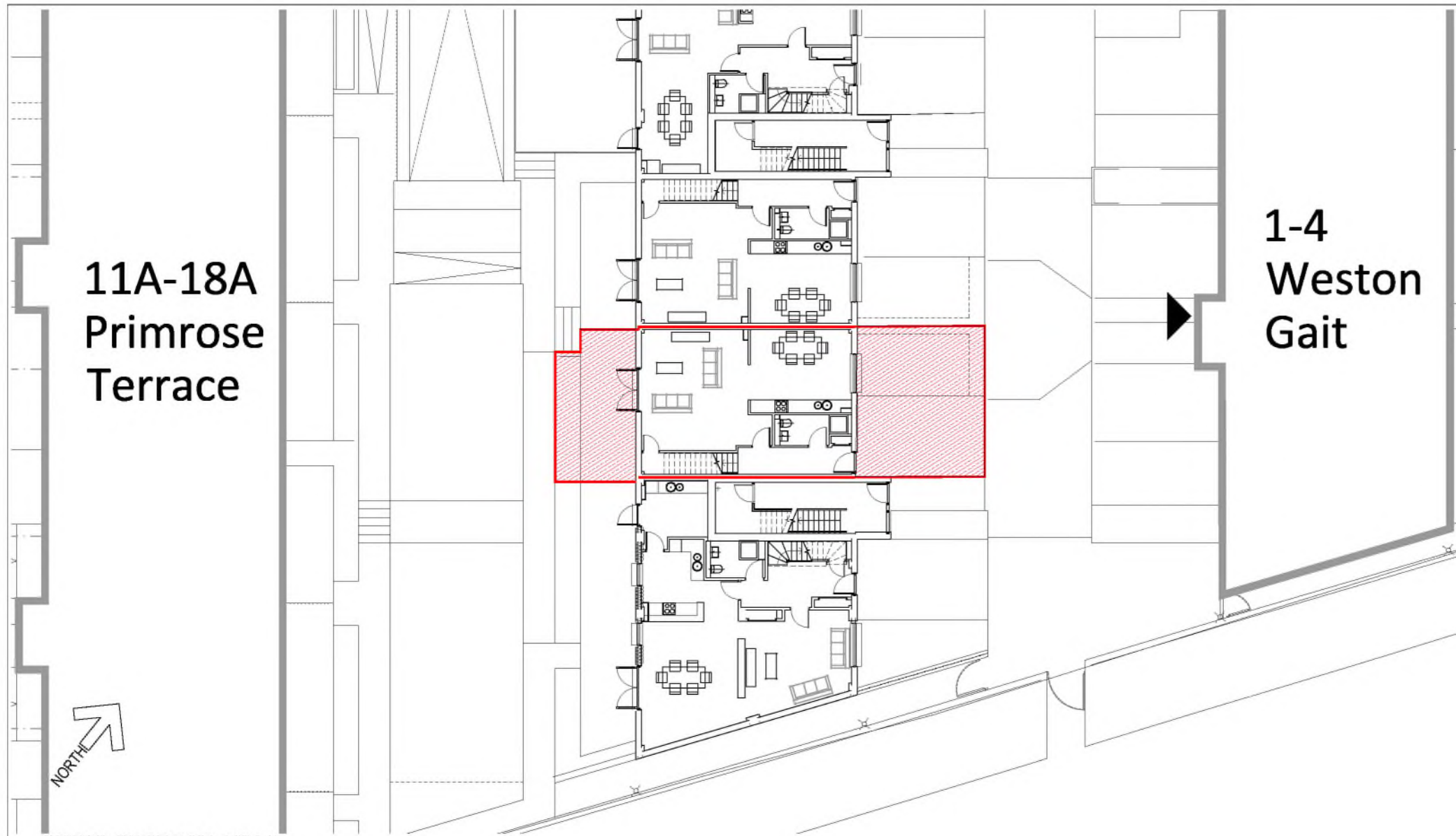
PLOT B1 - FUE BOUNDARY



PLOT B1 - DUPLEX  
EXCLUSIVE RIGHT OF USE

<p>Revisions:</p>		
<p>Issue Status:</p>		
<p><b>FEU PLAN</b></p>		
<p><b>AMA</b></p>		
<p>AMA (Construction) Ltd 15 Coates Crescent Edinburgh EH3 7AF Tel: 0131 226 1780 Fax: 0131 226 1730</p>		
<p>Project:</p>		
<p><b>SLATEFORD ROAD</b></p>		
<p>Site:</p>		
<p><b>RESIDENTIAL BLOCK B GROUND &amp; FIRST FLOOR DUPLEX B1</b></p>		
Date:	Author:	Rev:
JAN 2015	AR	-
Scale:	Approved:	
1:100 @ A3		
<p>Drawing Number:</p>		
<p><b>SLR(Apt)B1</b></p>		





Development Boundary (Blue Line)




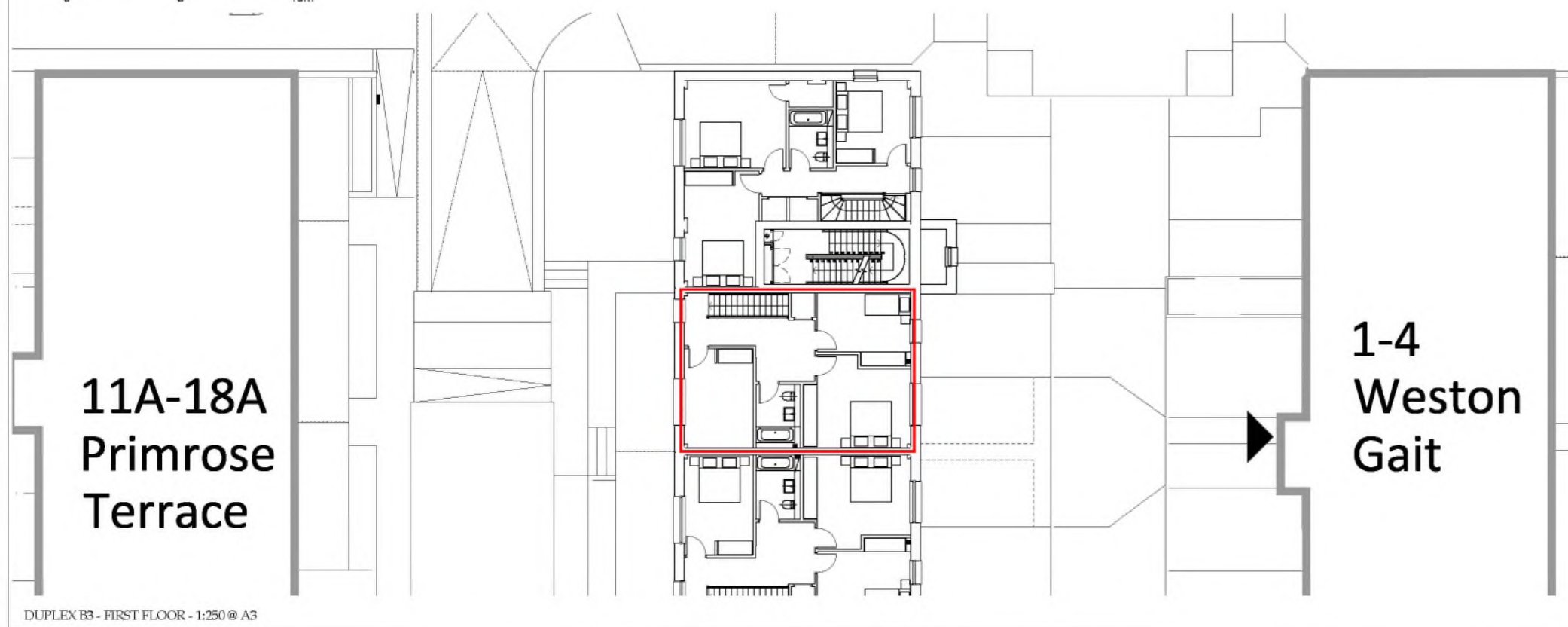
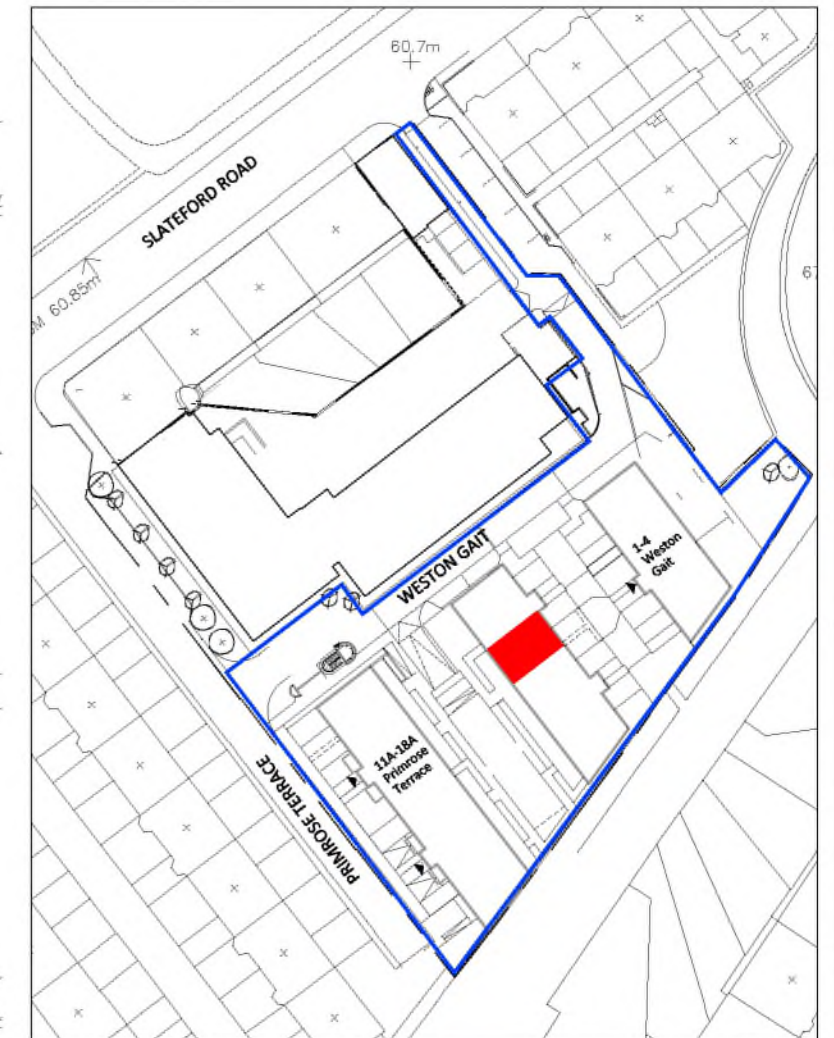
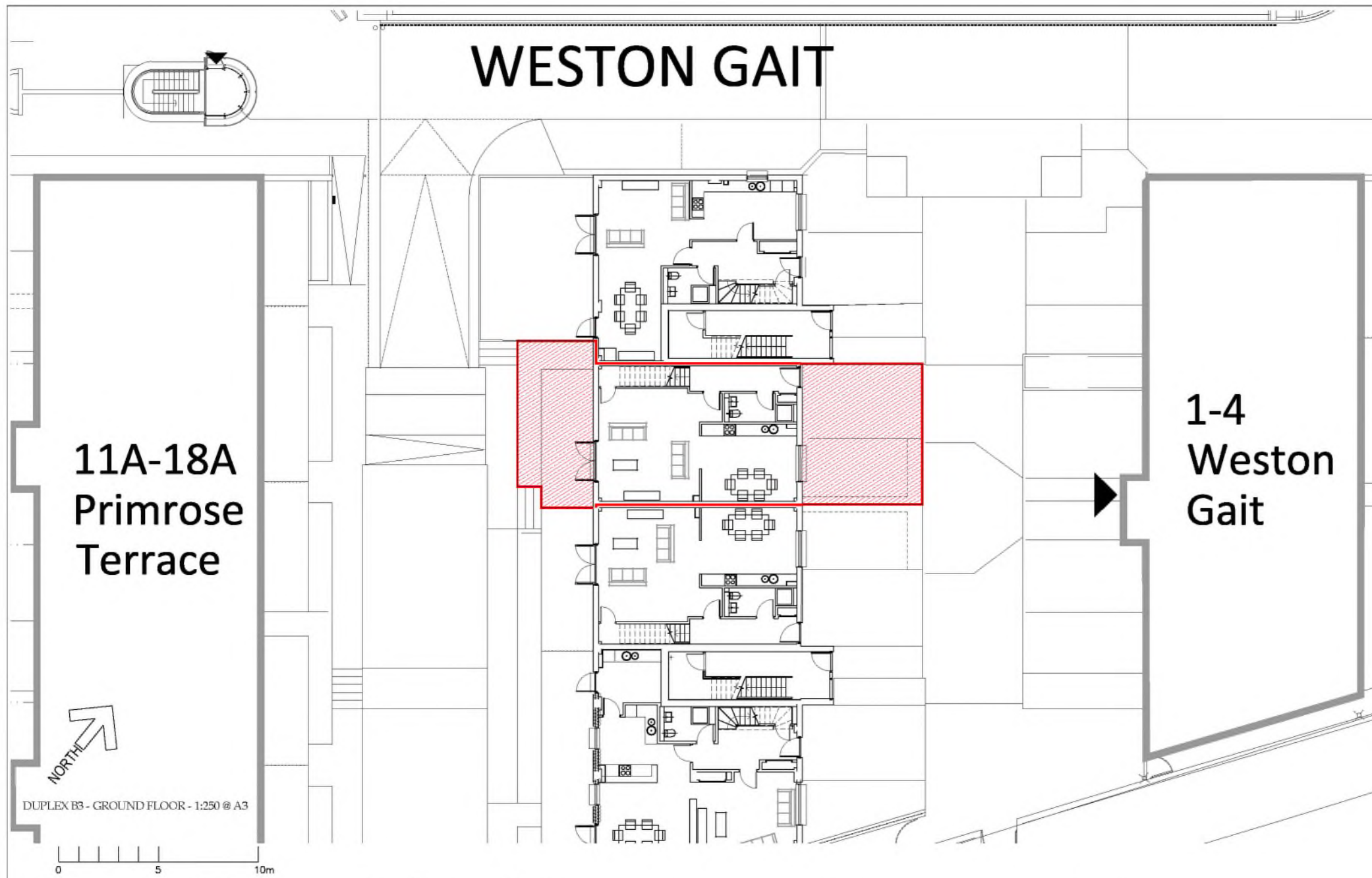
PLOT B2 - FUE BOUNDARY



PLOT B2 - DUPLEX  
EXCLUSIVE RIGHT OF USE


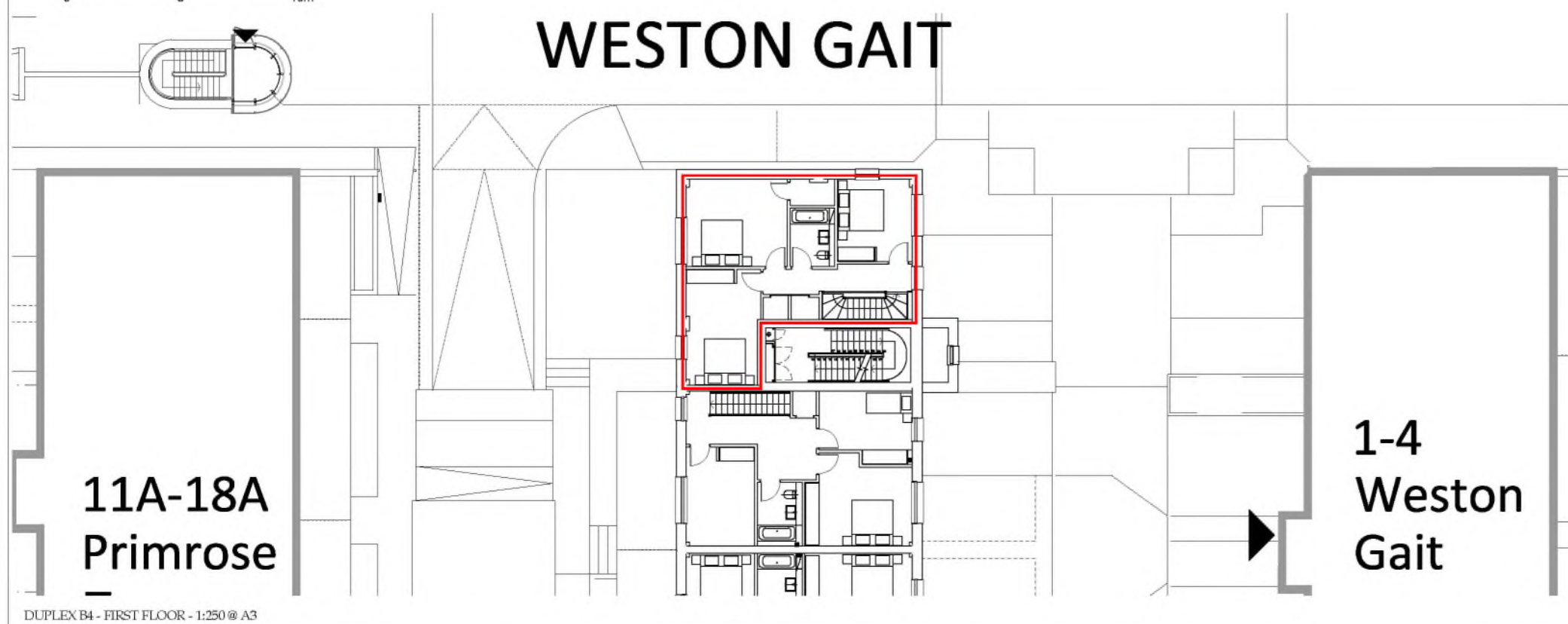
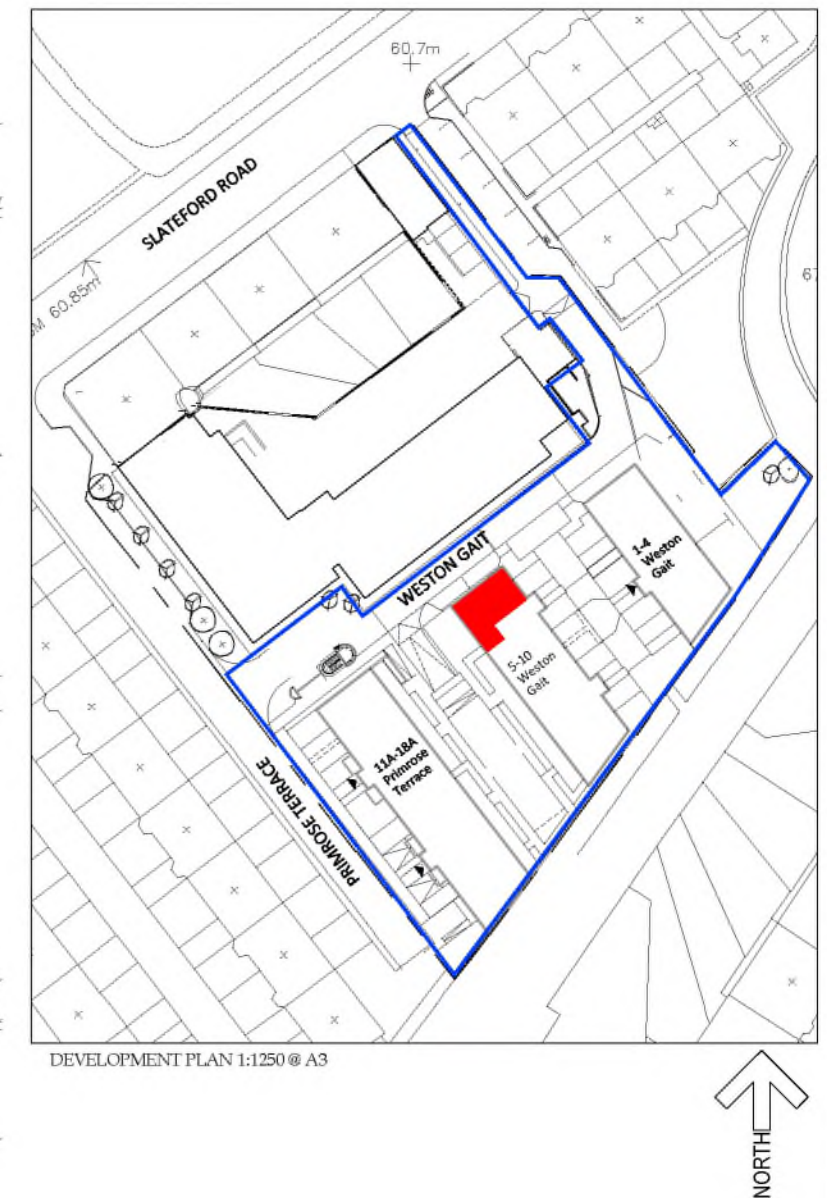
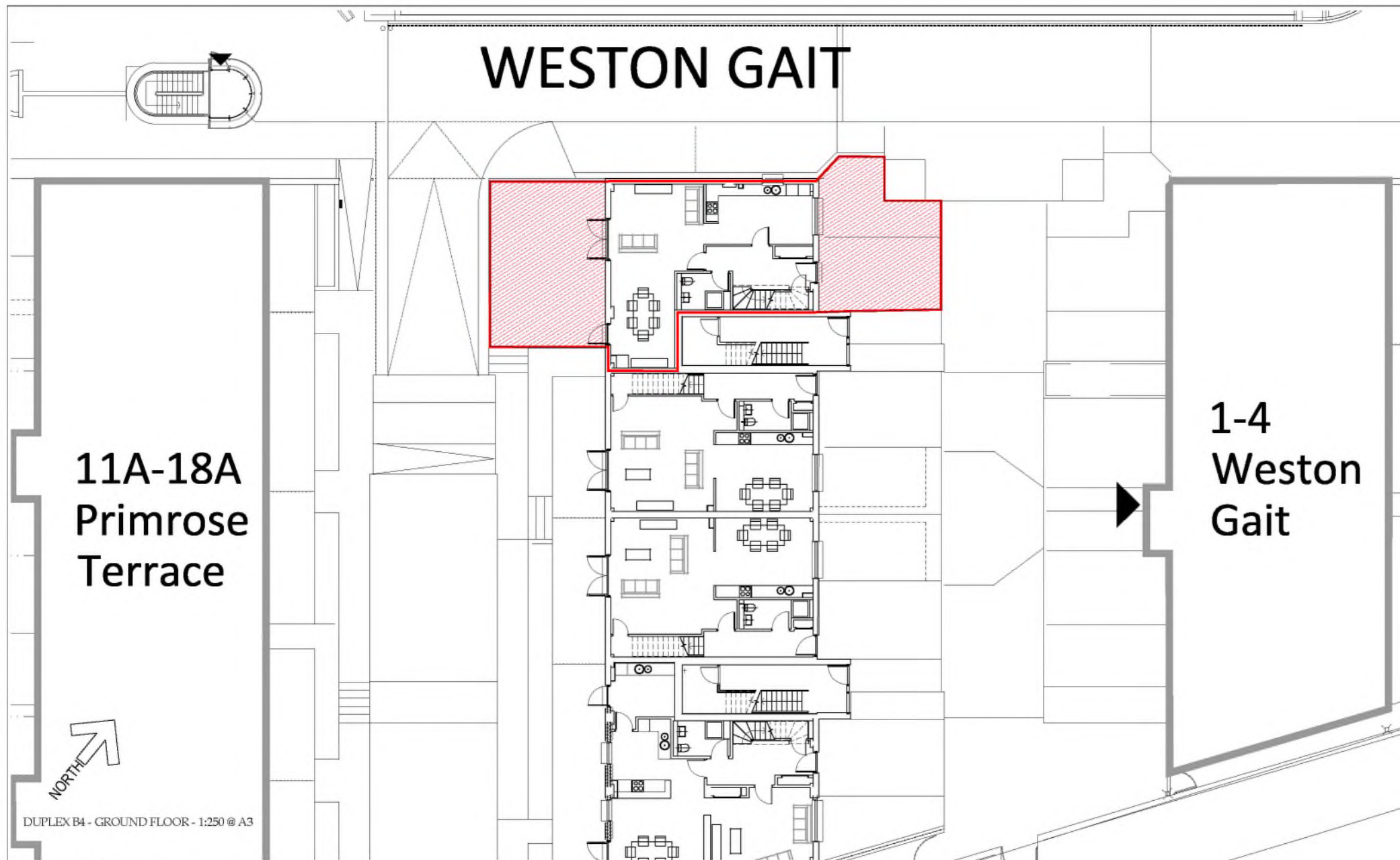
<p>Revisions:</p>		
<p>Issue Status:</p>		
<p><b>FEU PLAN</b></p>		
<p><b>AMA</b></p>		
<p>AMA (Construction) Ltd 15 Coates Crescent Edinburgh EH3 7AF Tel: 0131 226 1780 Fax: 0131 226 1730</p>		
<p>Project:</p>		
<p><b>SLATEFORD ROAD</b></p>		
<p>Site:</p>		
<p><b>RESIDENTIAL BLOCK B GROUND &amp; FIRST FLOOR DUPLEX B2</b></p>		
Date:	Author:	Rev:
JAN 2015	AR	-
Scale:	Approved:	
1:100 @ A3		
<p>Drawing Number:</p>		
<p><b>SLR(Apt)B2</b></p>		





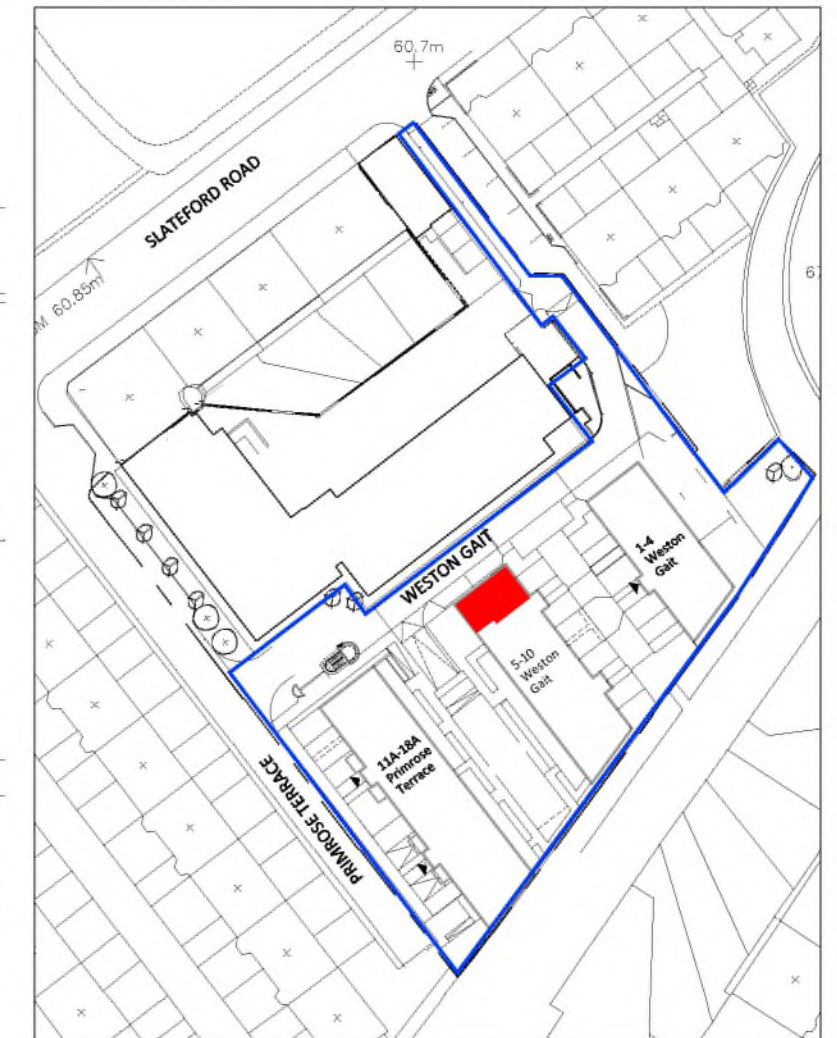
<p>FEU PLAN</p> <p><b>AMA</b></p> <p>AMA (Construction) Ltd 15 Coates Crescent Edinburgh EH3 7AF Tel: 0131 226 1780 Fax: 0131 226 1730</p>		
<p>Project: SLATEFORD ROAD</p> <p>Site: RESIDENTIAL BLOCK B GROUND &amp; FIRST FLOOR DUPLEX B3</p>		
Date: JAN 2015	Author: AR	Rev: -
Scale: 1:100 @ A3	Approved: -	
<p>Drawing Number: SLR(Apt)B3</p>		





<p>Revisions:</p> <p>Issue Status:</p> <p><b>FEU PLAN</b></p>		
<p><b>AMA</b></p> <p>AMA (Construction) Ltd 15 Coates Crescent Edinburgh EH3 7AF Tel: 0131 226 1780 Fax: 0131 226 1730</p>		
<p>Project: <b>SLATEFORD ROAD</b></p> <p>Ref: <b>RESIDENTIAL BLOCK B GROUND &amp; FIRST FLOOR DUPLEX B4</b></p>		
Date: <b>JAN 2015</b>	Author: <b>AR</b>	Rev: <b>-</b>
Scale: <b>1:100 @ A3</b>	Approved: <b>-</b>	
<p>Drawing Number: <b>SLR(Apt)B4</b></p>		





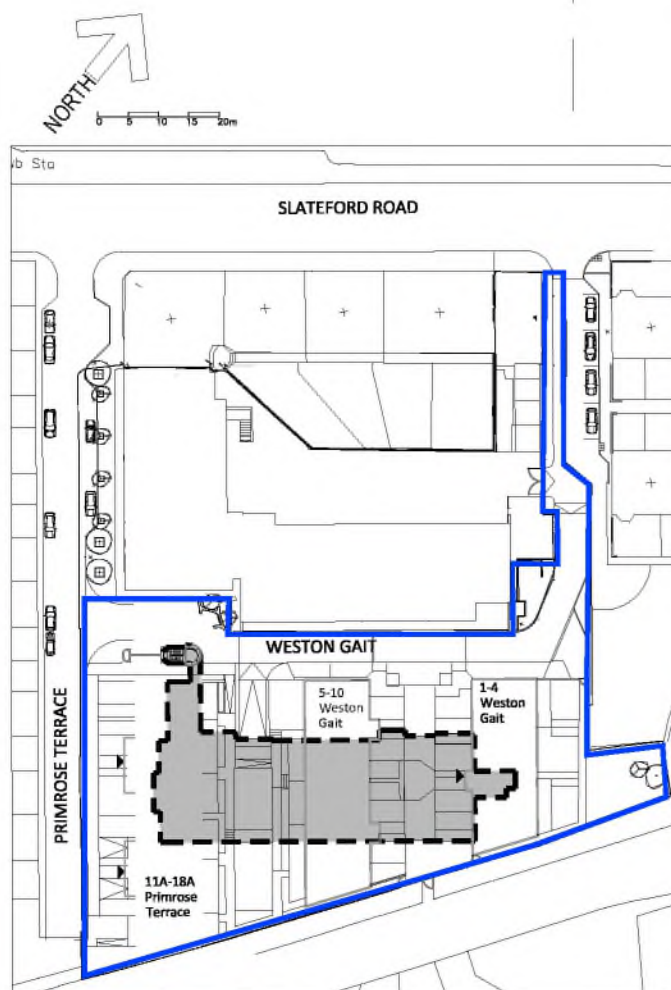
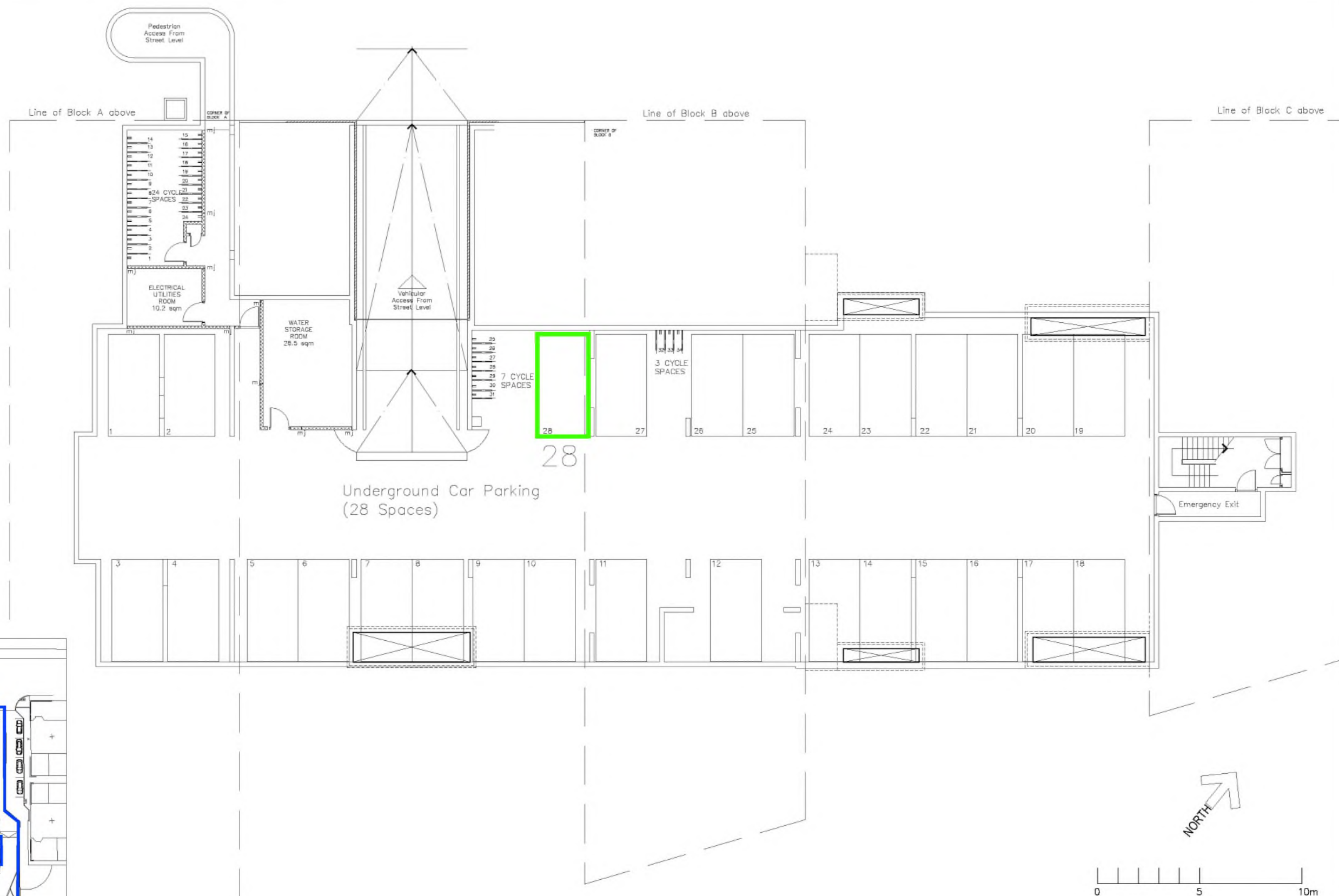
Development Boundary (Blue Line)




PLOT B5 - FUE BOUNDARY

 <p>AMA (Construction) Ltd 15 Coates Crescent Edinburgh EH3 7AF Tel: 0131 226 1780 Fax: 0131 226 1730</p>		
<p><b>FEU PLAN</b></p>		
<p>Project: SLATEFORD ROAD</p>		
<p>Title: RESIDENTIAL BLOCK B SECOND FLOOR APARTMENT B5</p>		
Date: JAN 2015	Author: AR	Spec: -
Scale: 1:100 @ A3	Approved: -	
<p>Tracing Number: SLR(Apt)B5</p>		






DEVELOPMENT PLAN 1:1250 @ A3



Development Boundary (Blue Line)

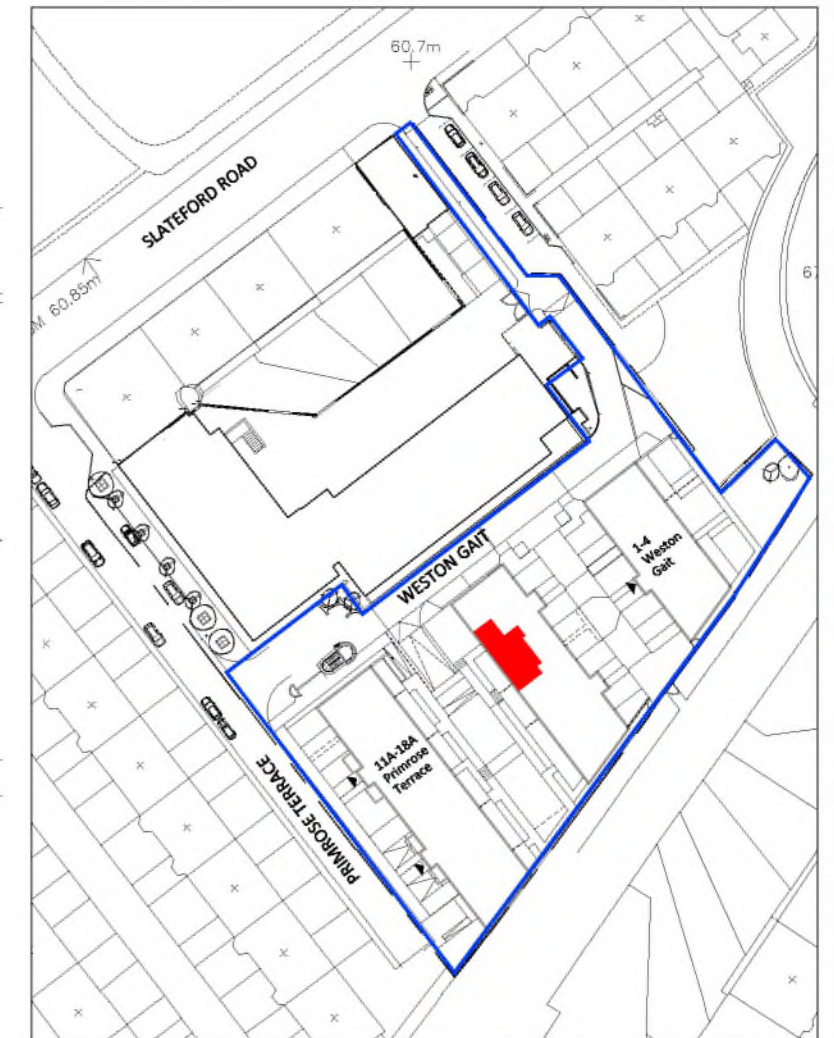


PLOT B05 - Car Parking Space

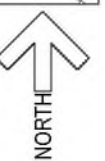
Revisions				Project: SLATEFORD ROAD DEVELOPMENT	
Issue Status		AMA (Construction) Ltd 15 Coates Crescent Edinburgh EH3 7AF Tel: 0131 226 1780 Fax: 0131 226 1730		Title: UNDERGROUND CAR PARK PLAN - SPACE 28 APARTMENT B05	
				Date: 03.07.2014	Author: AR
				Scale: 1:200	Approved:
		<b>FEU PLAN</b>		Drawing Number: <b>SLR(CP)28</b>	



0 5 10m  
APARTMENT B6 - SECOND FLOOR - 1:250 @ A3



DEVELOPMENT PLAN 1:1250 @ A3



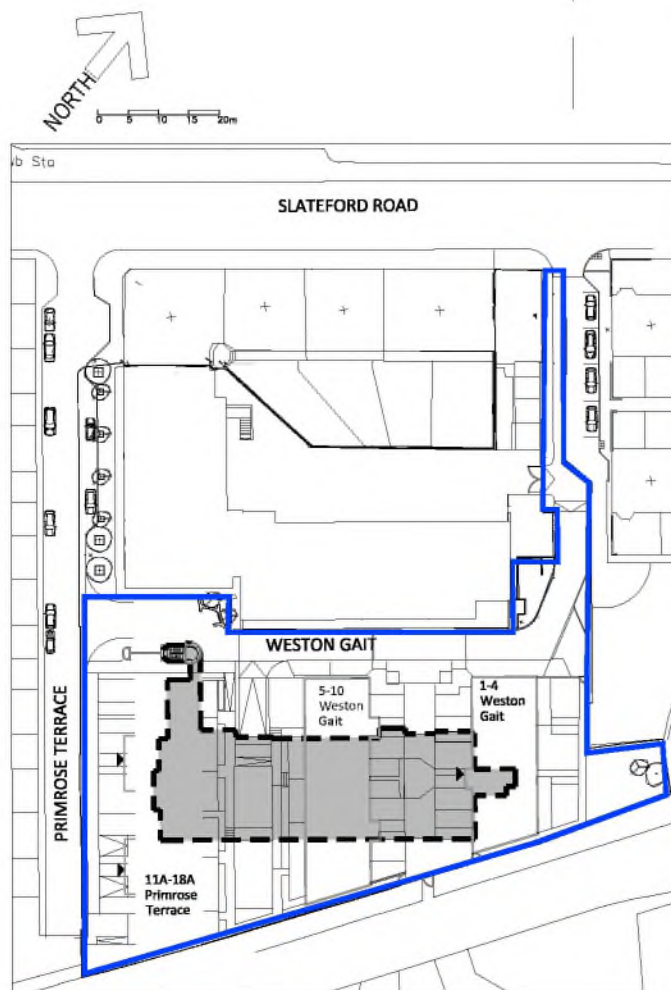
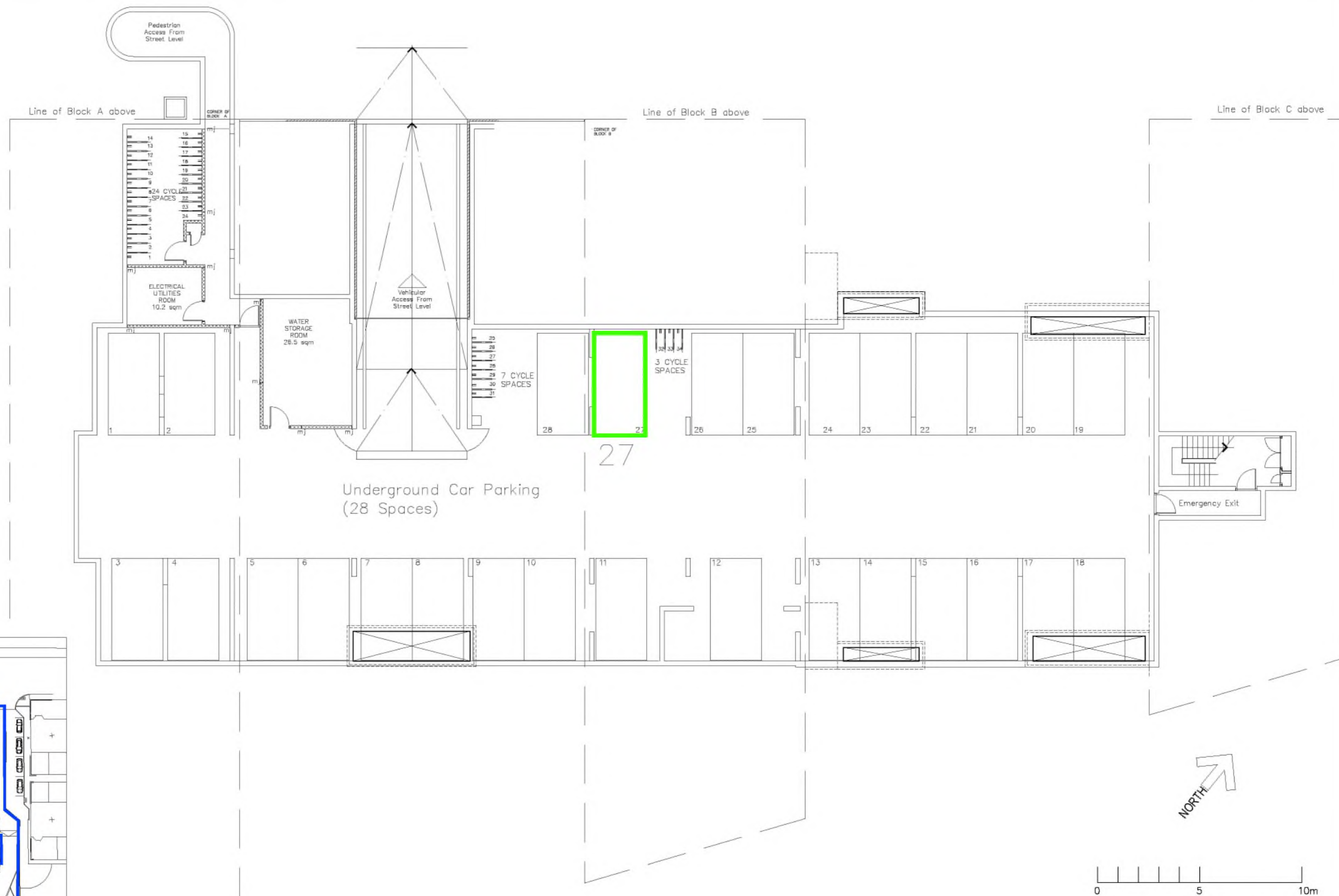
Development Boundary (Blue Line)



PLOT B6 - FUE BOUNDARY

 AMA (Construction) Ltd 15 Coates Crescent Edinburgh EH3 7AF Tel: 0131 226 1780 Fax: 0131 226 1730		
Project: SLATEFORD ROAD		
Title: RESIDENTIAL BLOCK B SECOND FLOOR APARTMENT B6		
Date: JAN 2015	Author: AR	Rev: -
Scale: 1:100 @ A3	Approved: -	
Drawing Number: SLR(Apt)B6		






DEVELOPMENT PLAN 1:1250 @ A3

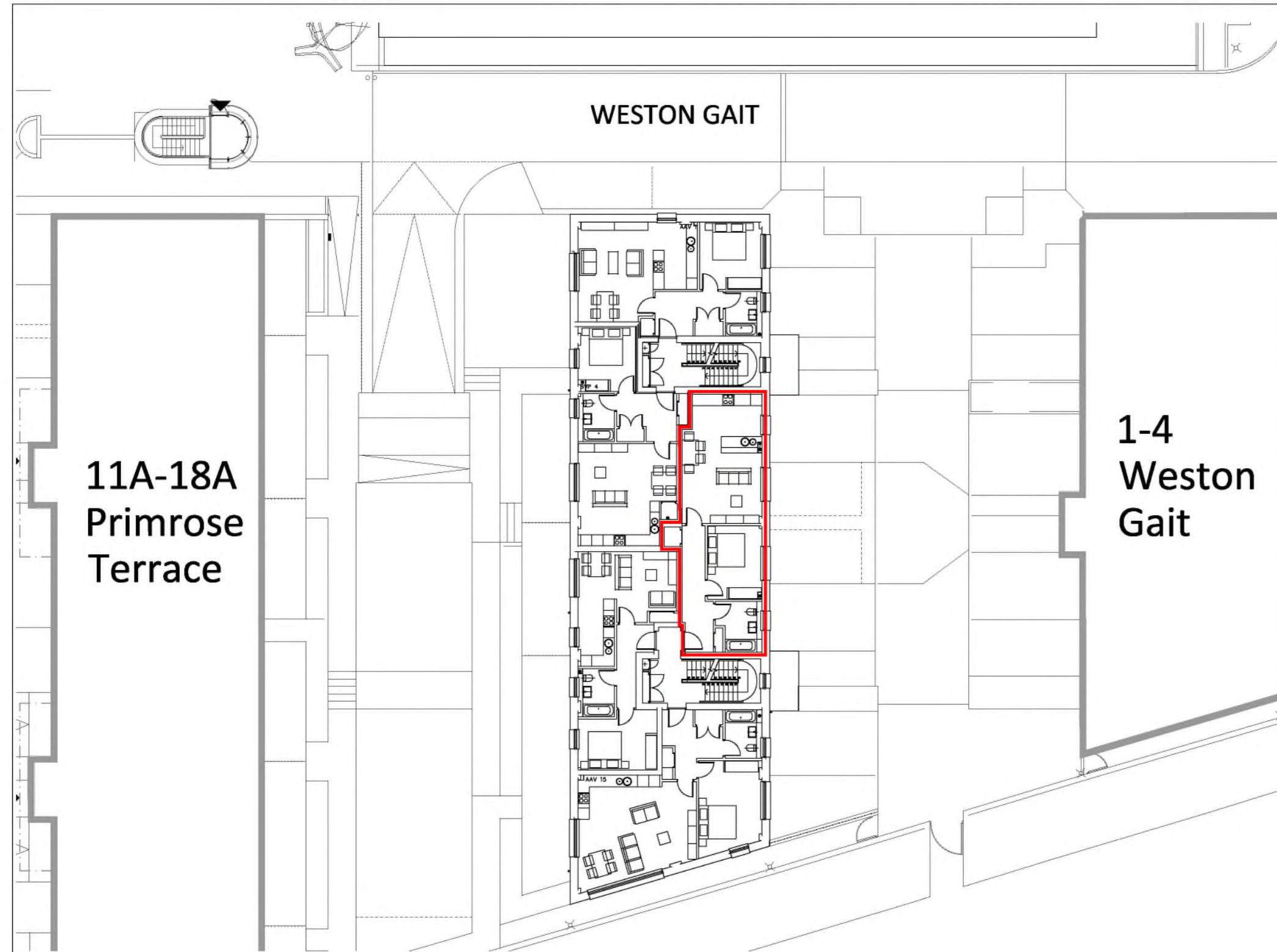


Development Boundary (Blue Line)



PLOT B06 - Car Parking Space

Revisions				Project: SLATEFORD ROAD DEVELOPMENT	
Issue Status		AMA (Construction) Ltd 15 Coates Crescent Edinburgh EH3 7AF Tel: 0131 226 1780 Fax: 0131 226 1730		Title: UNDERGROUND CAR PARK PLAN - SPACE 27 APARTMENT B06	
		Date: 03.07.2014		Author: AR	
		Scale: 1:200		Approved:	
				Drawing Number: SLR(CP)27	
<b>FEU PLAN</b>					

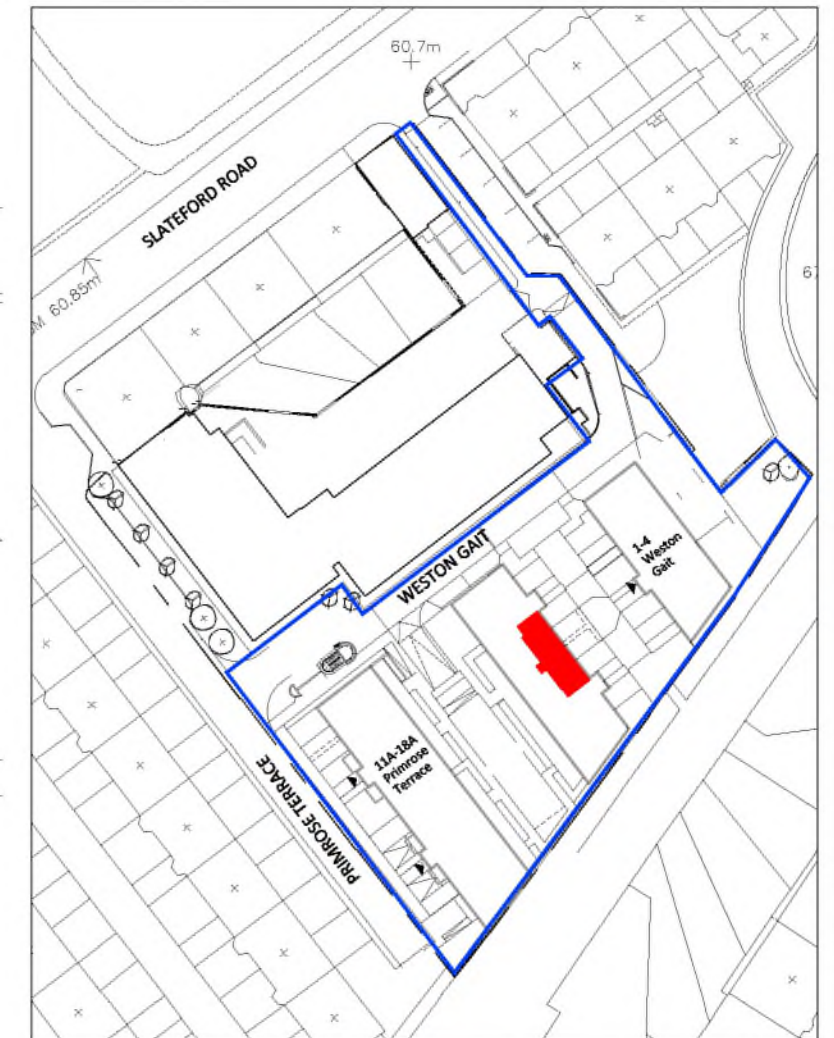


0 5 10m  
APARTMENT B7 - SECOND FLOOR - 1:250 @ A3

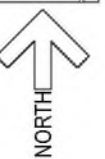


WESTON GAIT

1-4  
Weston  
Gait



DEVELOPMENT PLAN 1:1250 @ A3



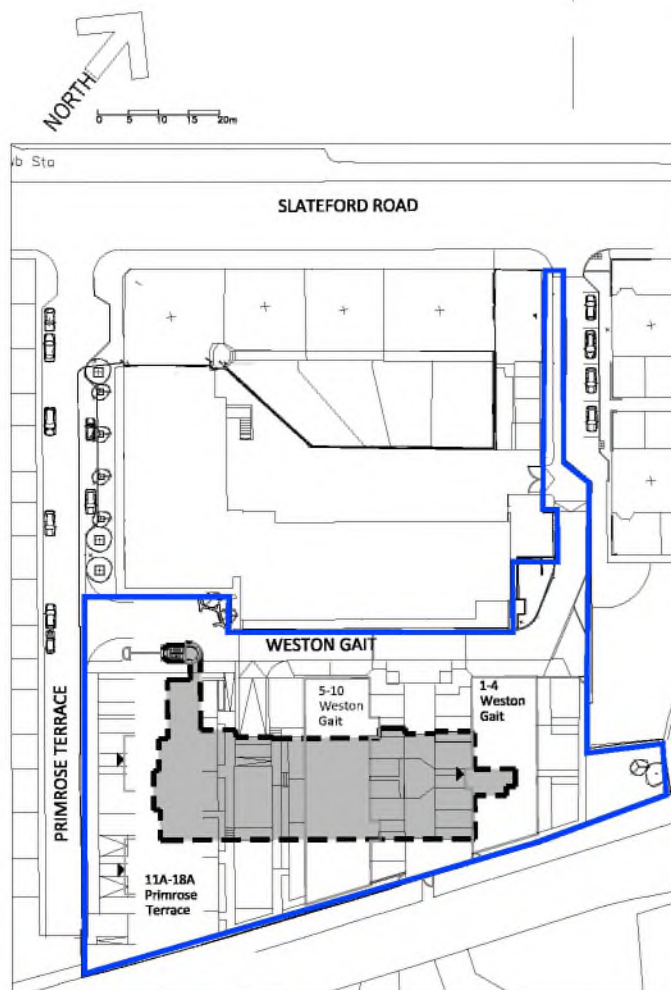
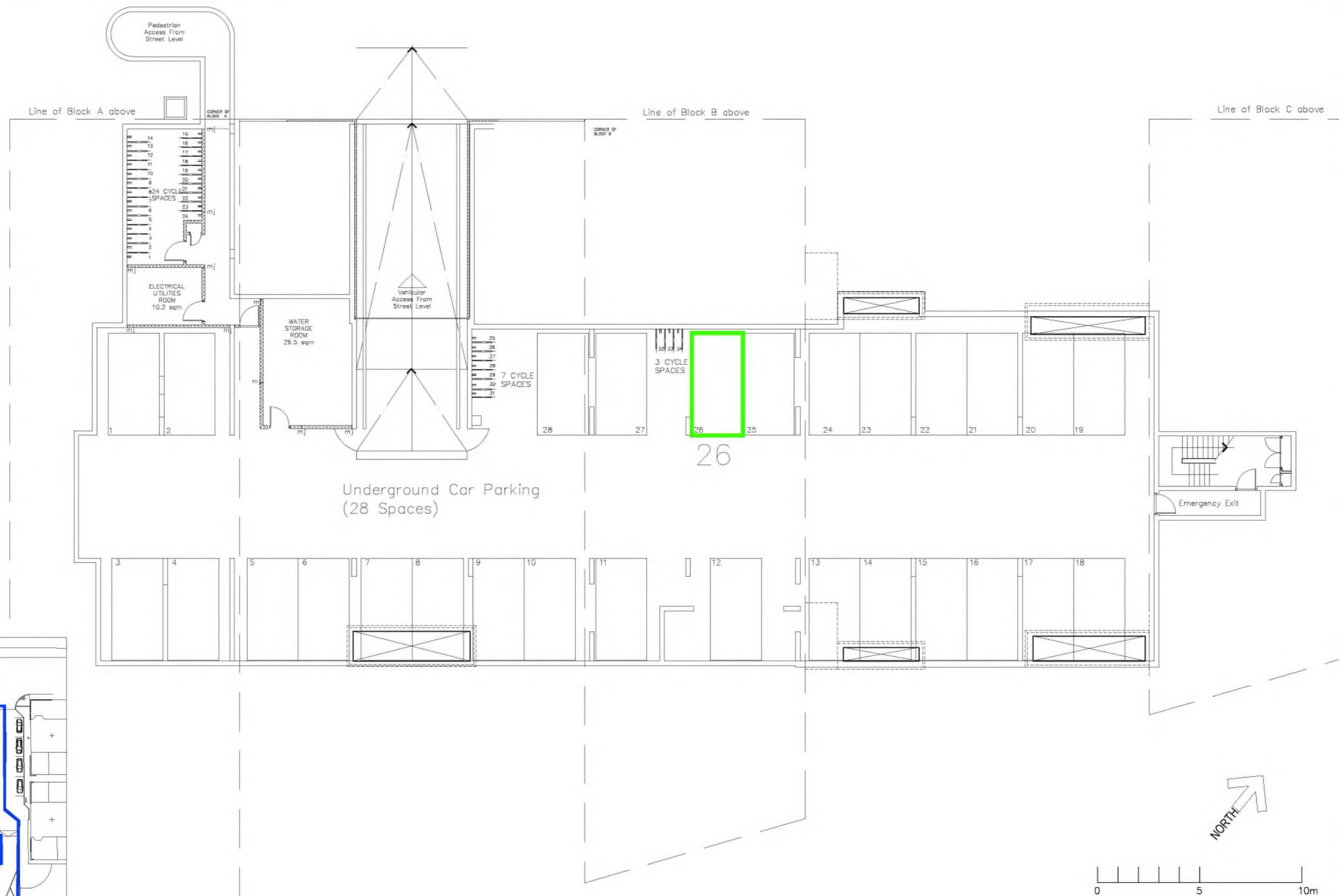
Development Boundary (Blue Line)



PLOT B7 - FUE BOUNDARY

FEU PLAN		
 AMA (Construction) Ltd 15 Coates Crescent Edinburgh EH3 7AF Tel: 0131 226 1780 Fax: 0131 226 1730		
Project: SLATEFORD ROAD		
Title: RESIDENTIAL BLOCK B SECOND FLOOR APARTMENT B7		
Date: JAN 2015	Author: AR	Spec: -
Scale: 1:100 @ A3	Approved: -	
Drawing Number: SLR(Apt)B7		






DEVELOPMENT PLAN 1:1250 @ A3



Development Boundary (Blue Line)



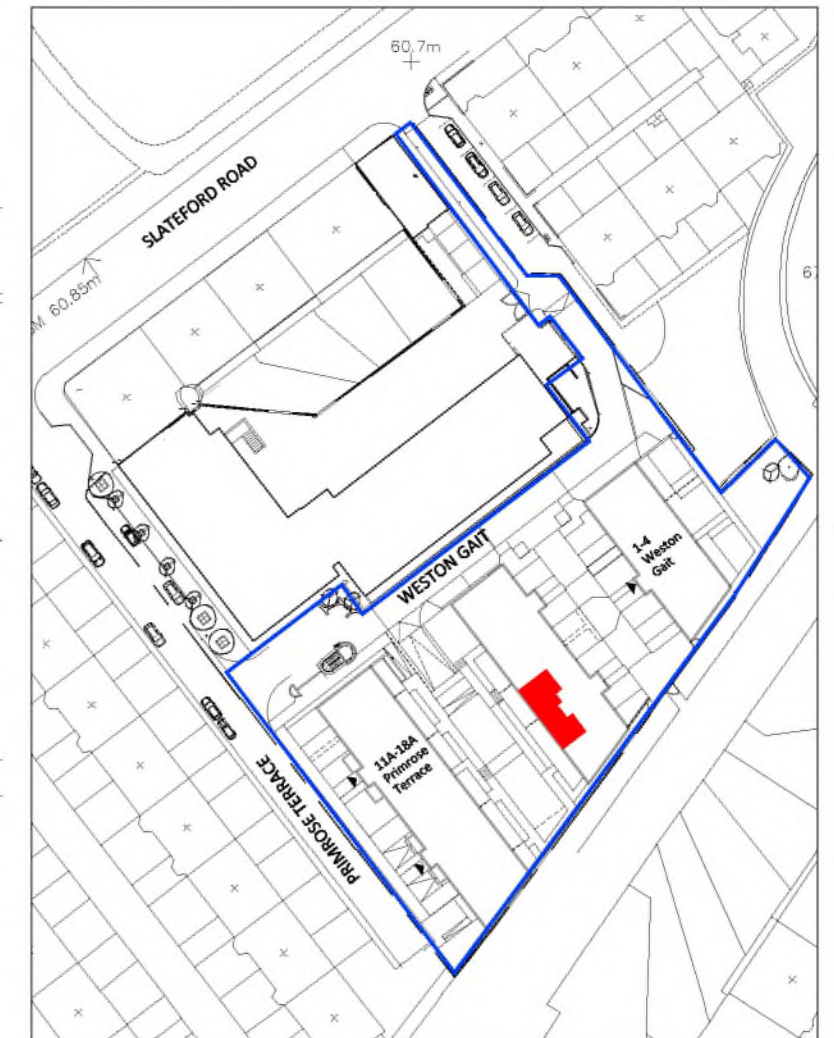
PLOT B07 - Car Parking Space

Revisions				Project: SLATEFORD ROAD DEVELOPMENT	
Issue Status		AMA (Construction) Ltd 15 Coates Crescent Edinburgh EH3 7AF Tel: 0131 226 1780 Fax: 0131 226 1730		Title: UNDERGROUND CAR PARK PLAN - SPACE 26 APARTMENT B07	
				Date: 03.07.2014	Author: AR
				Scale: 1:200	Approved:
				Drawing Number: SLR(CP)26	

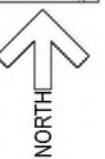
FEU PLAN



0 5 10m  
APARTMENT B8 - SECOND FLOOR - 1:250 @ A3



DEVELOPMENT PLAN 1:1250 @ A3



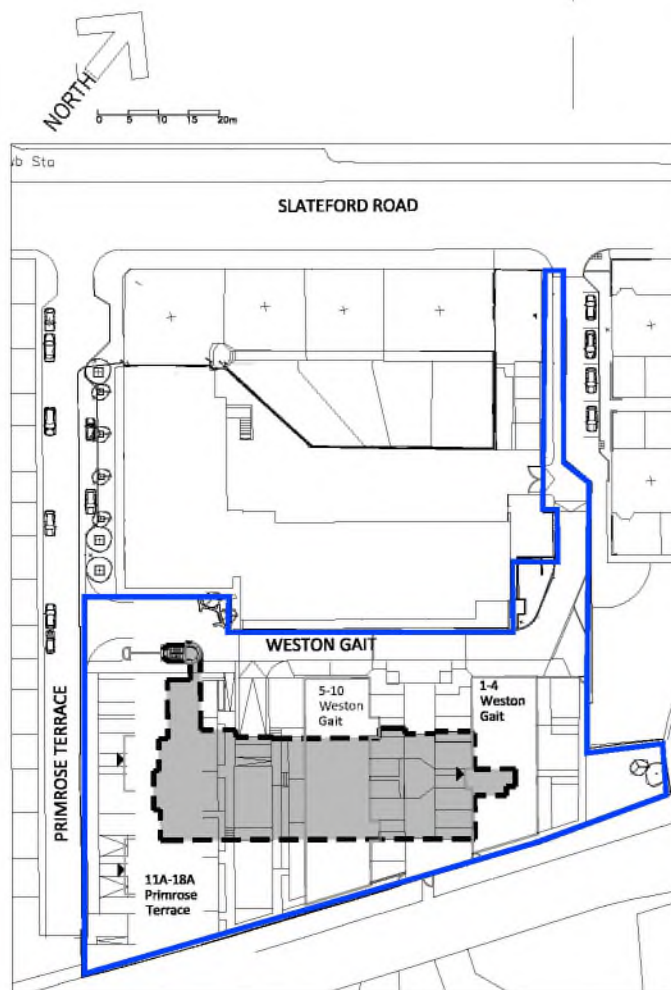
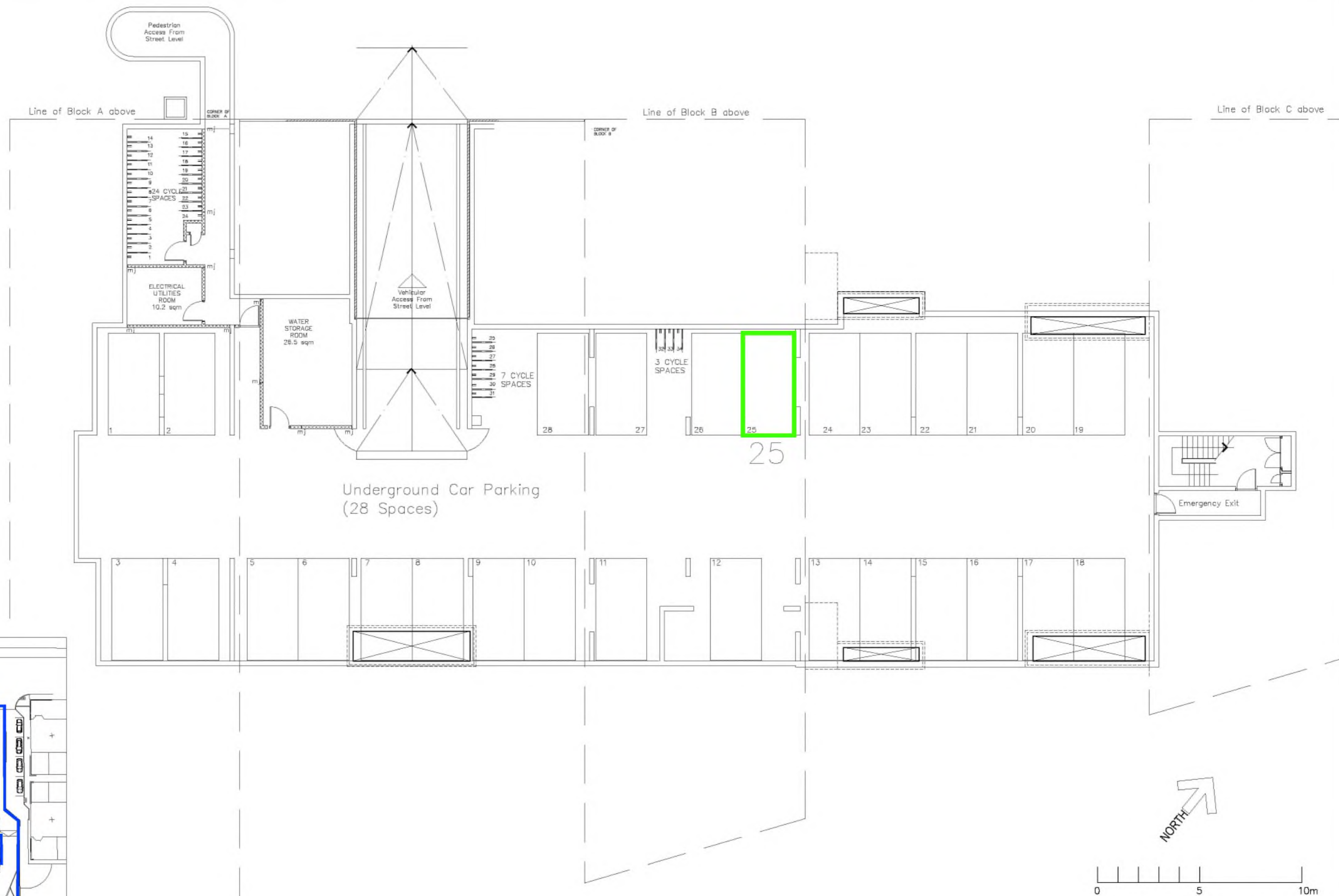
Development Boundary (Blue Line)



PLOT B8 - FUE BOUNDARY

<div style="text-align: center;">   <b>AMA</b>          AMA (Construction) Ltd          15 Coates Crescent          Edinburgh          EH3 7AF          Tel: 0131 226 1780          Fax: 0131 226 1730       </div>		
<b>FEU PLAN</b>		
Project: <b>SLATEFORD ROAD</b> Title: <b>RESIDENTIAL BLOCK B SECOND FLOOR APARTMENT B8</b>		
Date: <b>JAN 2015</b>	Author: <b>AR</b>	Spec: <b>-</b>
Scale: <b>1:100 @ A3</b>	Approved: <b>-</b>	
Drawing Number: <b>SLR(Apt)B8</b>		






DEVELOPMENT PLAN 1:1250 @ A3

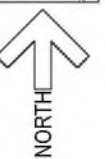
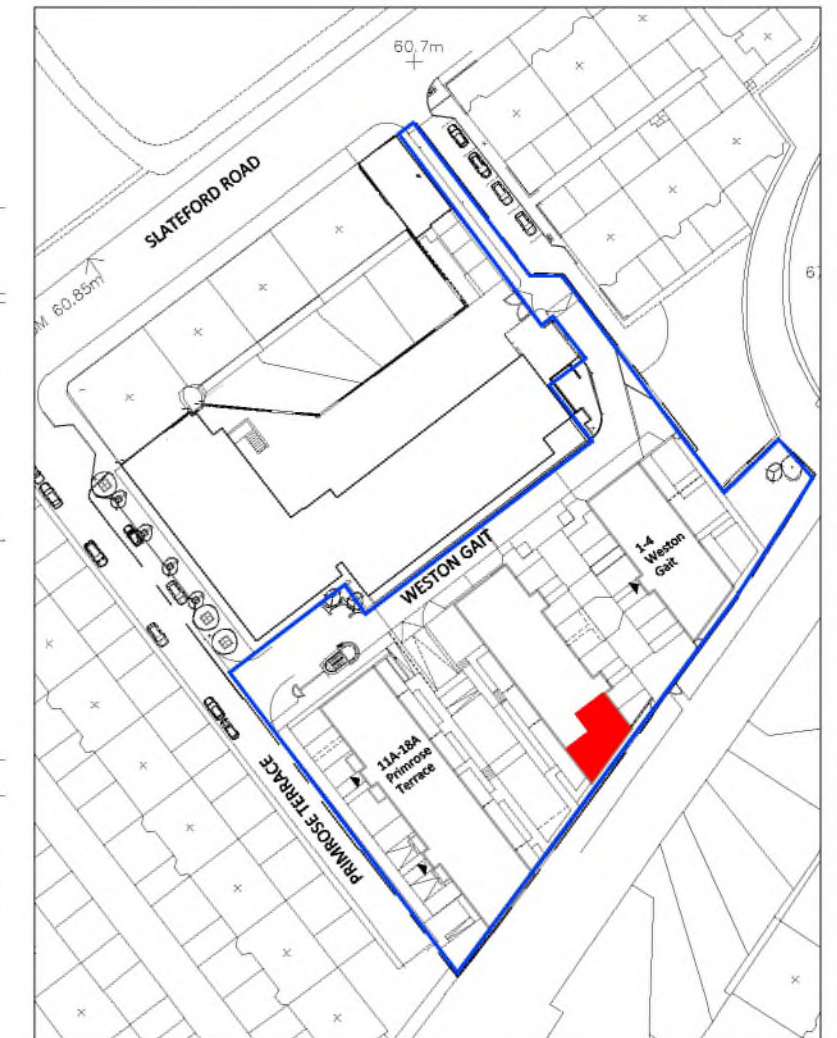


Development Boundary (Blue Line)




PLOT B08 - Car Parking Space

Revisions				Project: SLATEFORD ROAD DEVELOPMENT	
Issue Status		AMA (Construction) Ltd 15 Coates Crescent Edinburgh EH3 7AF Tel: 0131 226 1780 Fax: 0131 226 1730		Title: UNDERGROUND CAR PARK PLAN - SPACE 25 APARTMENT B08	
				Date: 03.07.2014	Author: AR
				Scale: 1:200	Approved:
		<b>FEU PLAN</b>		Drawing Number: SLR(CP)25	



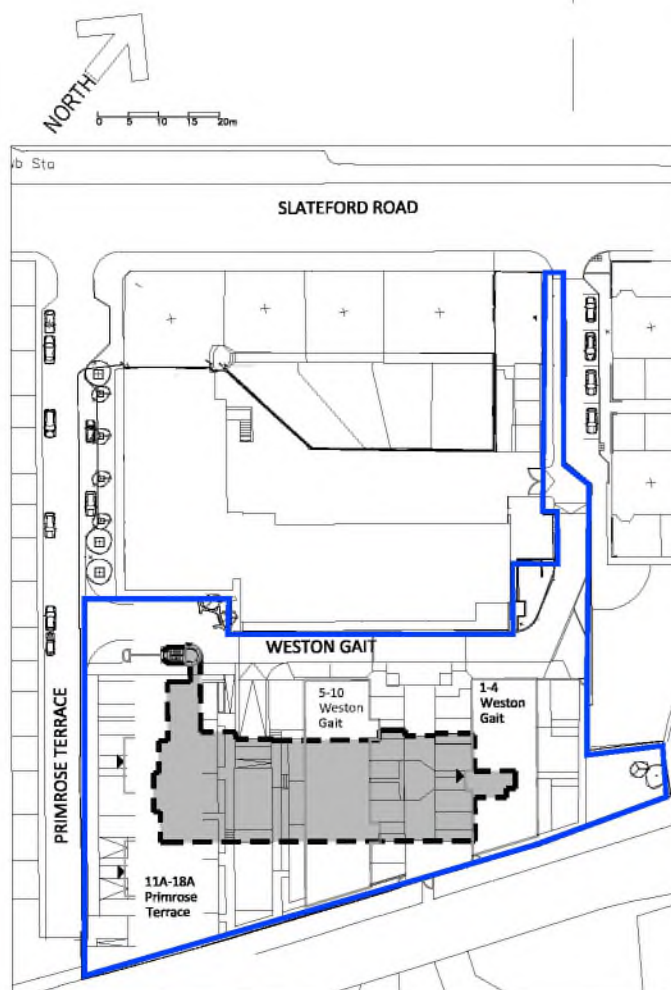
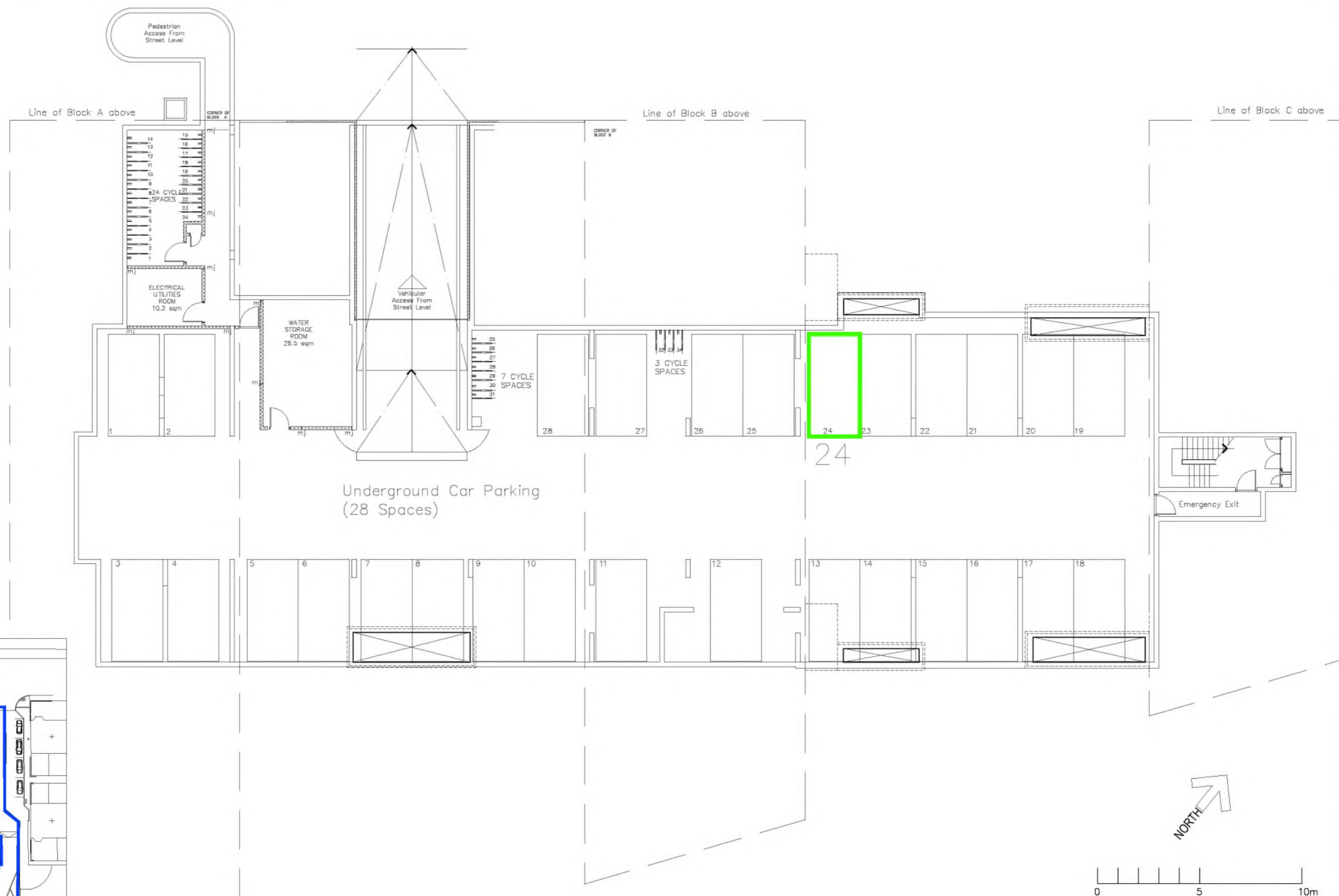
Development Boundary (Blue Line)




PLOT B9 - FUE BOUNDARY

FEU PLAN		
 AMA (Construction) Ltd 15 Coates Crescent Edinburgh EH3 7AF Tel: 0131 226 1780 Fax: 0131 226 1730		
Project: SLATEFORD ROAD		
Title: RESIDENTIAL BLOCK B SECOND FLOOR APARTMENT B9		
Date: JAN 2015	Author: AR	Spec: -
Scale: 1:100 @ A3	Approved: -	
Drawing Number: SLR(Apt)B9		






DEVELOPMENT PLAN 1:1250 @ A3



Development Boundary (Blue Line)



PLOT B09 - Car Parking Space

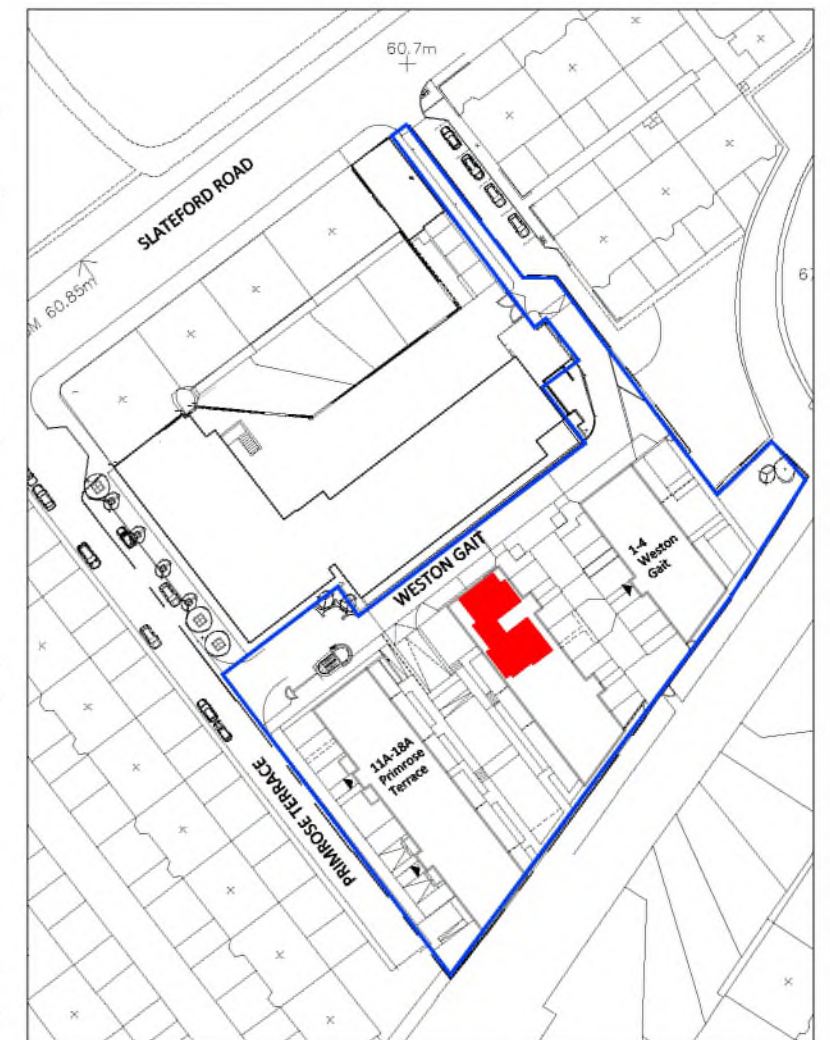
			Project: SLATEFORD ROAD DEVELOPMENT	
			Title:  UNDERGROUND CAR PARK PLAN - SPACE 24 APARTMENT B09	
Revisions:			Date: 03.07.2014	Author: AR
Issue Status:		Scale: 1:200		Approved:
FEU PLAN		Drawing Number: SLR(CP)24		

# WESTON GAIT

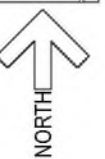
11A-18A  
Primrose  
Terrace

1-4  
Weston  
Gait

0 5 10m  
APARTMENT B10 - THIRD FLOOR - 1:250 @ A3



DEVELOPMENT PLAN 1:1250 @ A3



Development Boundary (Blue Line)



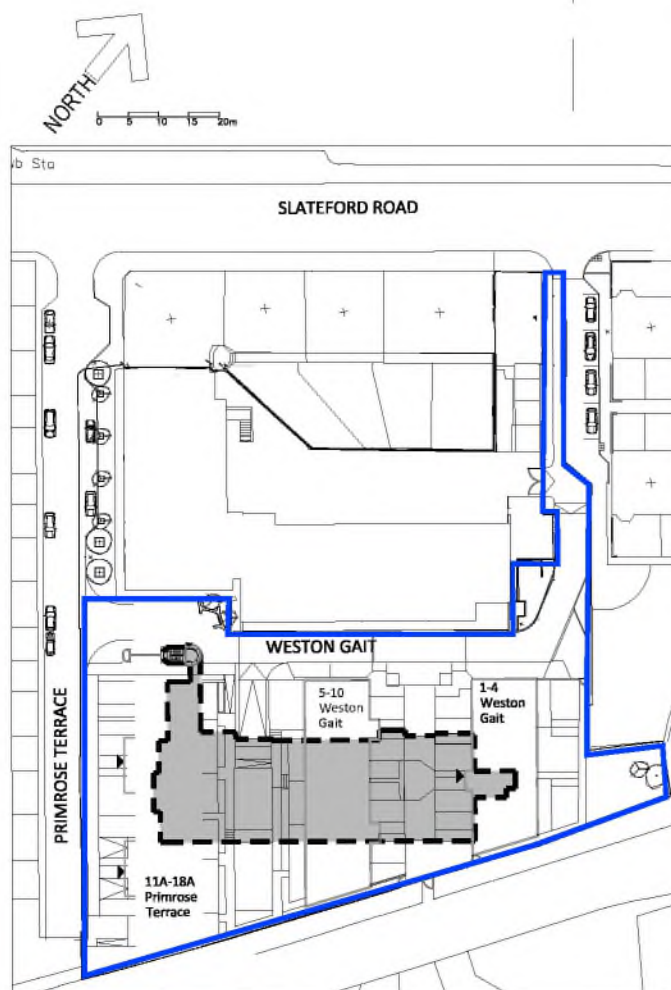
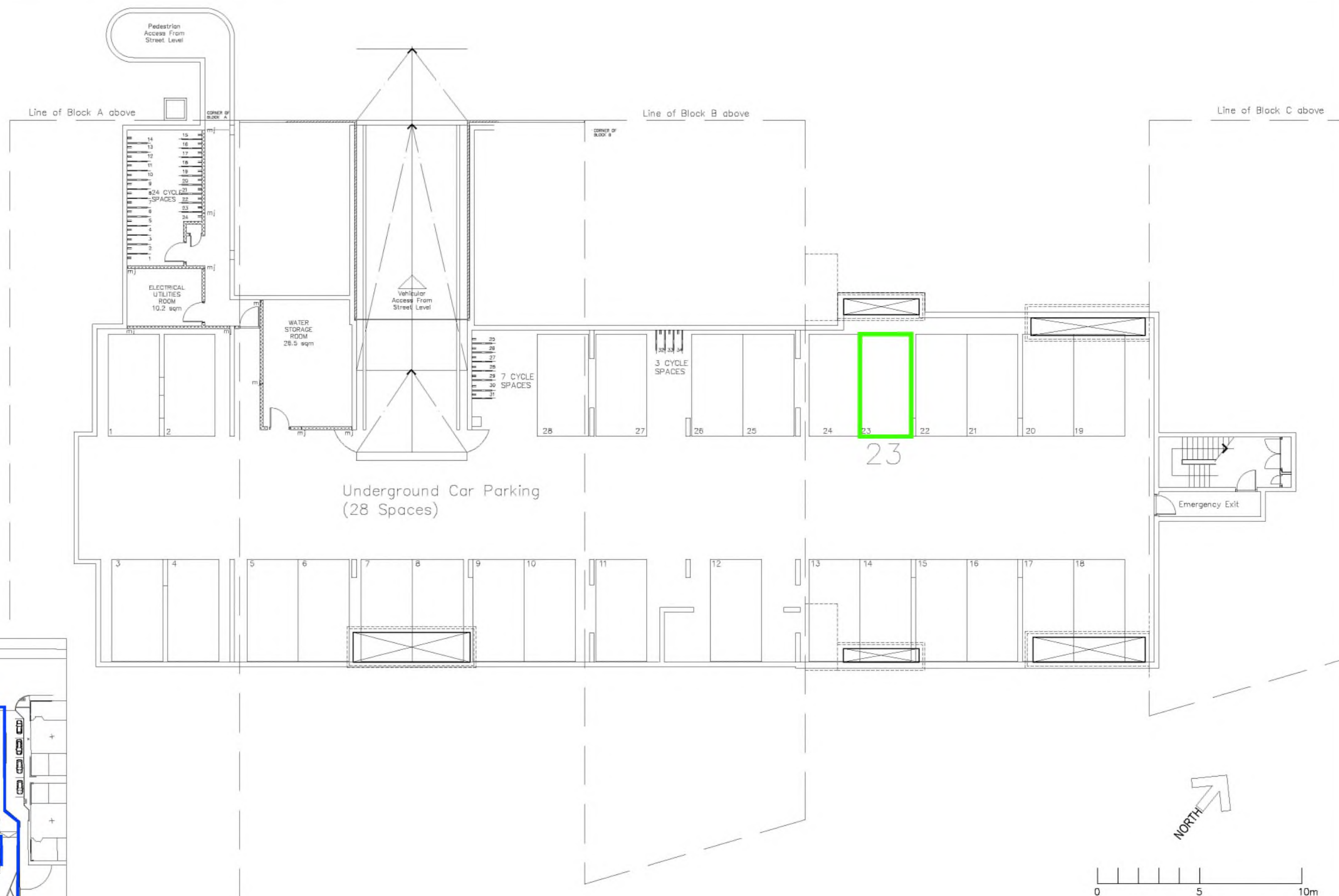
PLOT B10 - FUE BOUNDARY



PLOT B10  
EXCLUSIVE RIGHT OF USE

FEU PLAN		
 AMA (Construction) Ltd 15 Coates Crescent Edinburgh EH3 7AF Tel: 0131 226 1780 Fax: 0131 226 1730		
Project: SLATEFORD ROAD		
Title: RESIDENTIAL BLOCK B THIRD FLOOR APARTMENT B10		
Date: JAN 2015	Author: AR	Rev: -
Scale: 1:100 @ A3	Approved: -	
Drawing Number: SLR(Apt)B10		






DEVELOPMENT PLAN 1:1250 @ A3



Development Boundary (Blue Line)



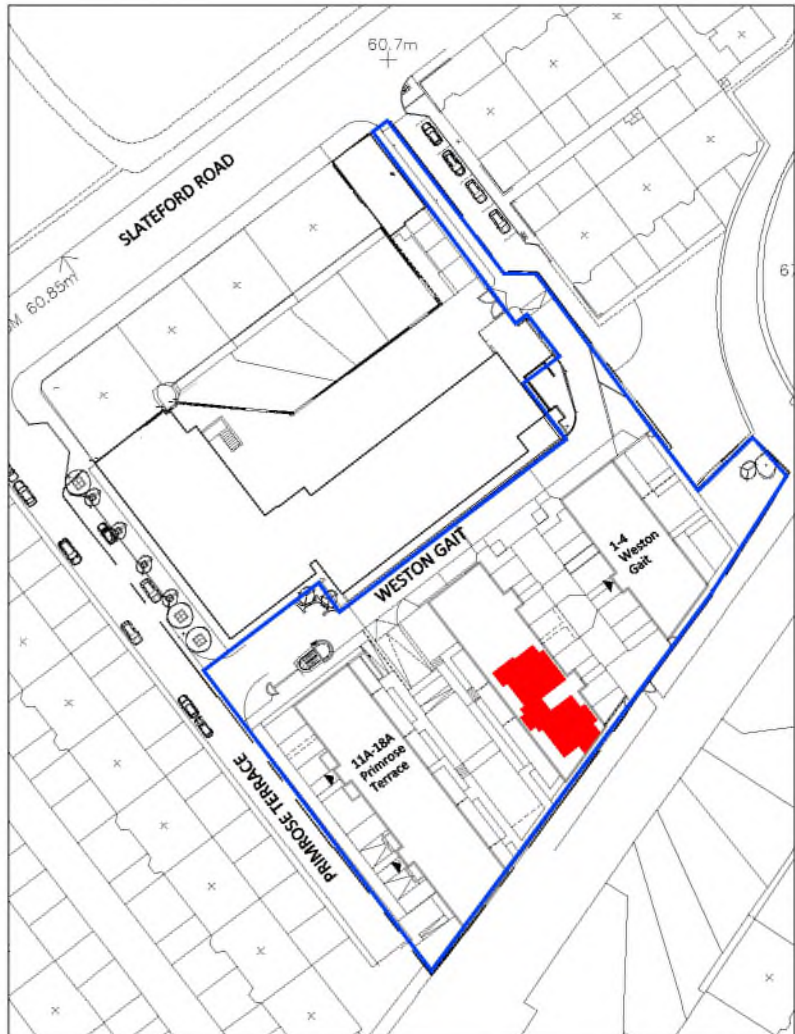
PLOT B10 - Car Parking Space

			Project: SLATEFORD ROAD DEVELOPMENT		
			Title:  UNDERGROUND CAR PARK PLAN - SPACE 23 APARTMENT B10		
Revisions:		AMA (Construction) Ltd 15 Coates Crescent Edinburgh EH3 7AF  Tel: 0131 226 1780 Fax: 0131 226 1730	Date: 03.07.2014	Author: AR	Rev:
Issue Status:			Scale: 1:200	Approved:	
FEU PLAN			Drawing Number: SLR(CP)23		

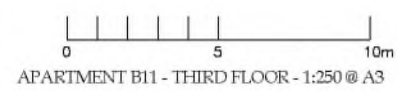
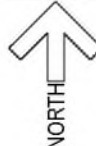
# WESTON GAIT

11A-18A  
Primrose  
Terrace


1-4  
Weston  
Gait



DEVELOPMENT PLAN 1:1250 @ A3



Development Boundary (Blue Line)



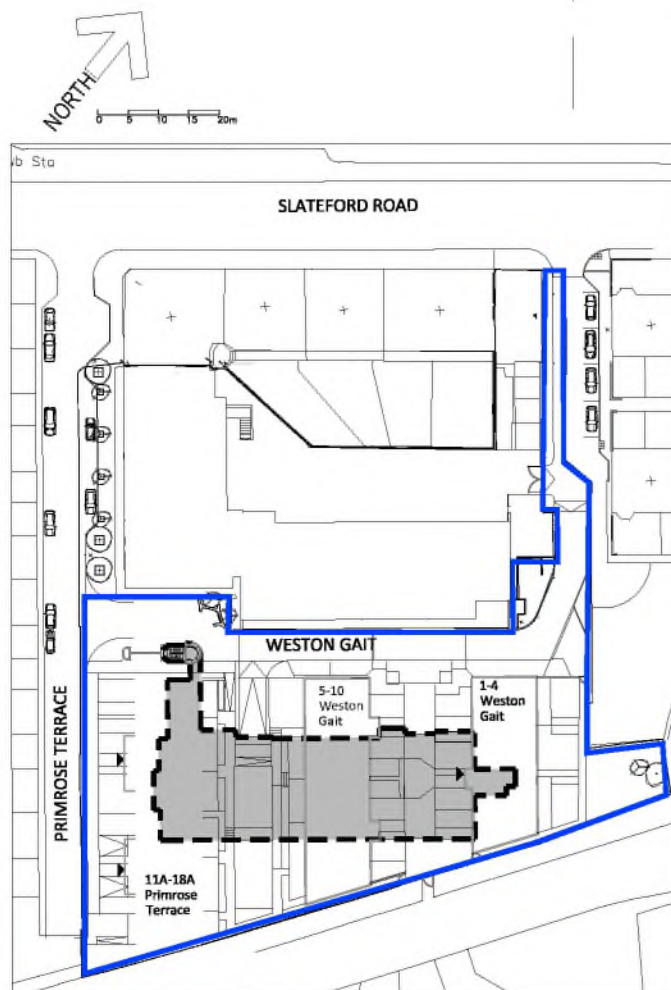
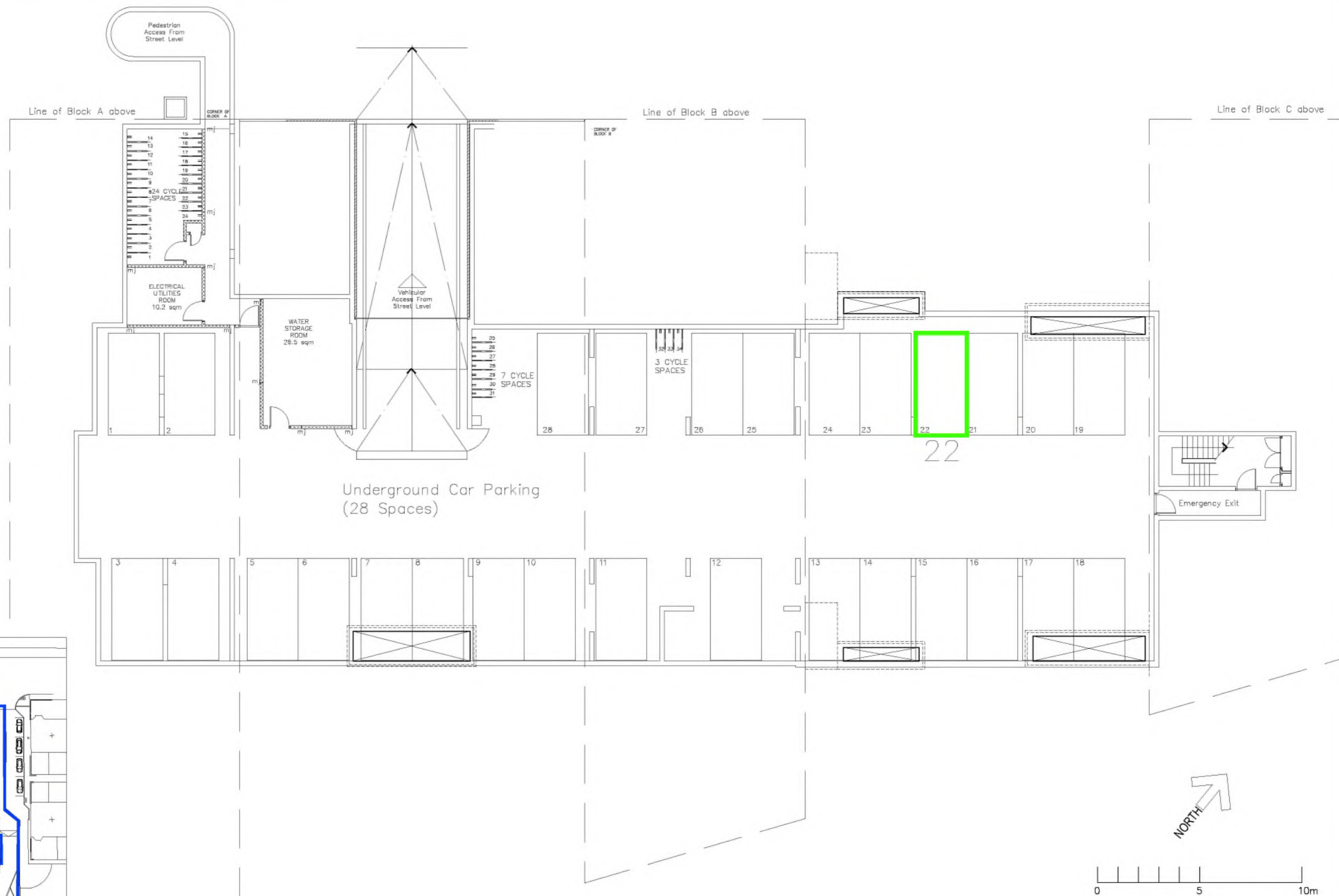
PLOT B11 - FUE BOUNDARY




PLOT B11  
EXCLUSIVE RIGHT OF USE

FEU PLAN		
 AMA (Construction) Ltd 15 Coates Crescent Edinburgh EH3 7AF Tel: 0131 226 1780 Fax: 0131 226 1730		
Project: SLATEFORD ROAD		
Title: RESIDENTIAL BLOCK B THIRD FLOOR APARTMENT B11		
Date: JAN 2015	Author: AR	Spec: -
Scale: 1:100 @ A3	Approved: -	
Drawing Number: SLR(Apt)B11		






DEVELOPMENT PLAN 1:1250 @ A3



Development Boundary (Blue Line)



PLOT B11 - Car Parking Space

Revisions				Project: SLATEFORD ROAD DEVELOPMENT	
Issue Status		AMA (Construction) Ltd 15 Coates Crescent Edinburgh EH3 7AF Tel: 0131 226 1780 Fax: 0131 226 1730		Title: UNDERGROUND CAR PARK PLAN - SPACE 22 APARTMENT B11	
				Date: 03.07.2014	Author: AR
				Scale: 1:200	Approved:
				Drawing Number: SLR(CP)22	

FEU PLAN

# WESTON GAIT

5-10  
Weston  
Gait

Car Park Air Vent

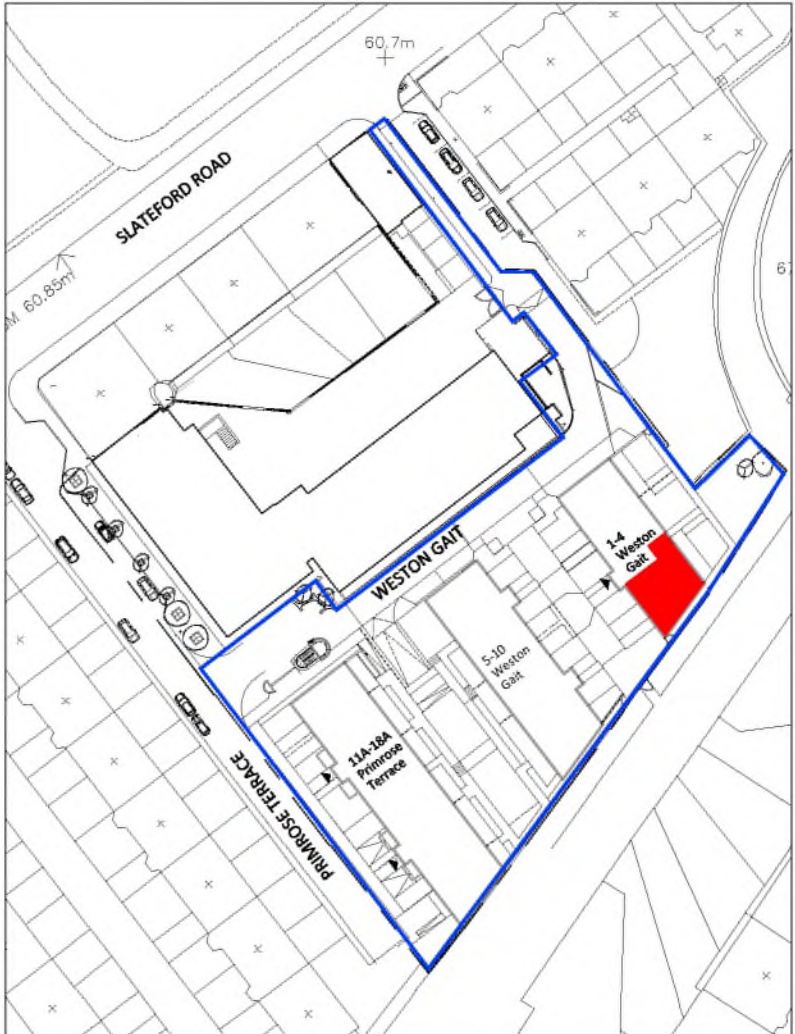
DUPLEX C1 - GROUND FLOOR - 1:250 @ A3

0 5 10m

5-10  
Weston  
Gait

NORTH

DUPLEX C1 - FIRST FLOOR - 1:250 @ A3



DEVELOPMENT PLAN 1:1250 @ A3

NORTH




Development Boundary (Blue Line)



PLOT C1 - FUE BOUNDARY



PLOT C1 - DUPLEX  
EXCLUSIVE RIGHT OF USE

FEU PLAN		
 AMA (Construction) Ltd 15 Coates Crescent Edinburgh EH3 7AF Tel: 0131 226 1780 Fax: 0131 226 1730		
Project: SLATEFORD ROAD		
Title: RESIDENTIAL BLOCK C GROUND & FIRST FLOOR DUPLEX C1		
Date: July 2014	Author: AR	Spec: -
Scale: 1:100 @ A3	Approved: -	
Drawing Number: SLR(Apt)C01		



# WESTON GAIT

5-10  
Weston  
Gait

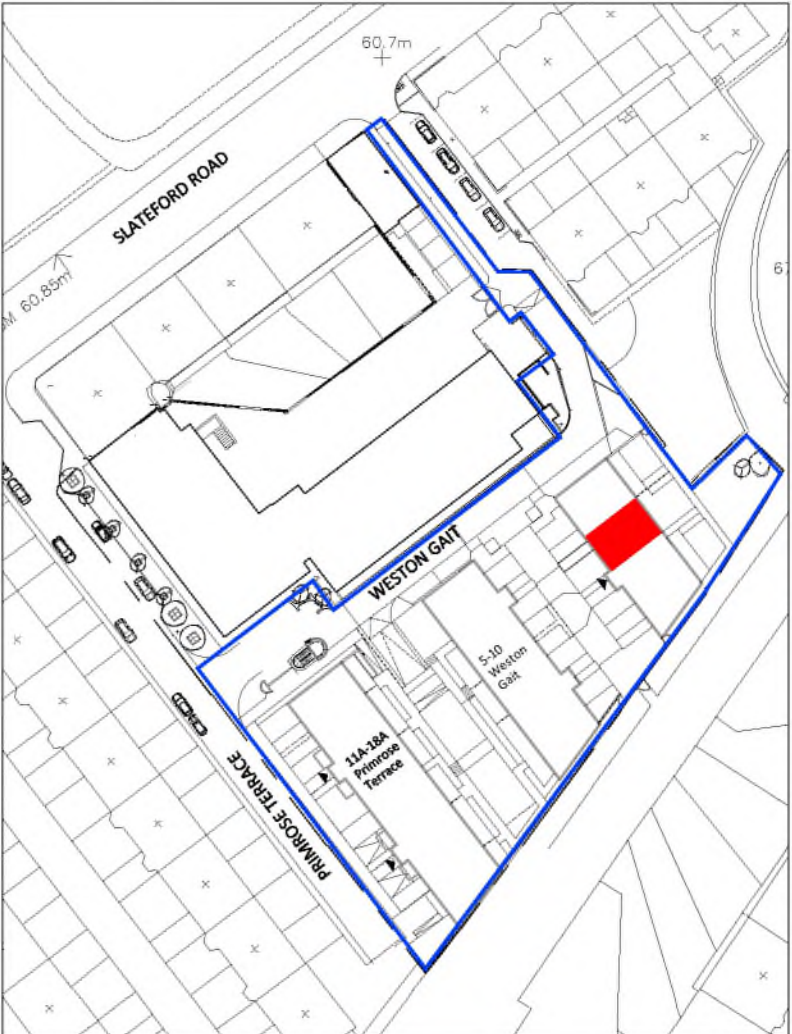
Car Park Air Vent

DUPLEX C2 - GROUND FLOOR - 1:250 @ A3

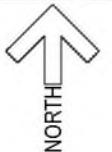
0 5 10m

5-10  
Weston  
Gait

DUPLEX C2 - FIRST FLOOR - 1:250 @ A3



DEVELOPMENT PLAN 1:1250 @ A3



Development Boundary (Blue Line)



PLOT C2 - FUE BOUNDARY



PLOT C2 - DUPLEX  
EXCLUSIVE RIGHT OF USE

FEU PLAN		
 AMA (Construction) Ltd 15 Coates Crescent Edinburgh EH3 7AF Tel: 0131 226 1780 Fax: 0131 226 1730		
Project: SLATEFORD ROAD		
Title: RESIDENTIAL BLOCK C GROUND & FIRST FLOOR DUPLEX C2		
Date: July 2014	Author: AR	Appr: -
Scale: 1:100 @ A3	Drawing Number: SLR(Apt)C02	



# WESTON GAIT

5-10  
Weston  
Gait

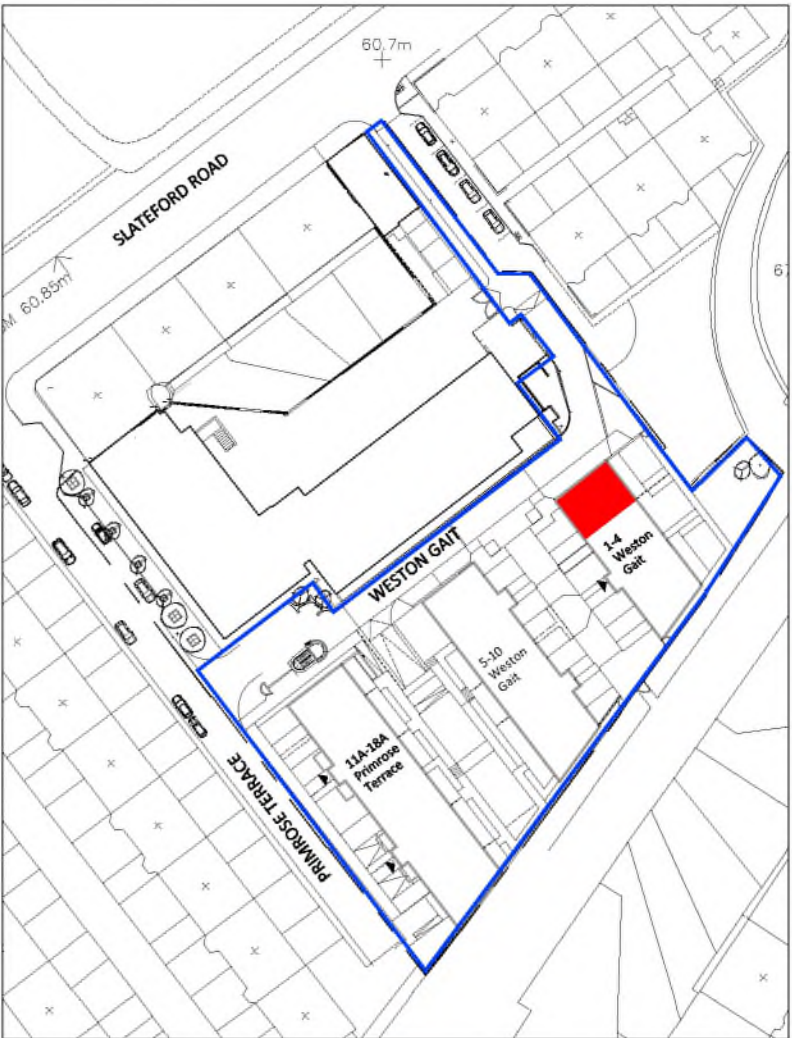
Car Park Air Vent

DUPLEX C3 - GROUND FLOOR - 1:250 @ A3

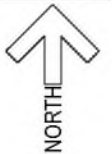
0 5 10m

5-10  
Weston  
Gait

DUPLEX C3 - FIRST FLOOR - 1:250 @ A3



DEVELOPMENT PLAN 1:1250 @ A3



Development Boundary (Blue Line)



PLOT C3 - FUE BOUNDARY



PLOT C3 - DUPLEX  
EXCLUSIVE RIGHT OF USE

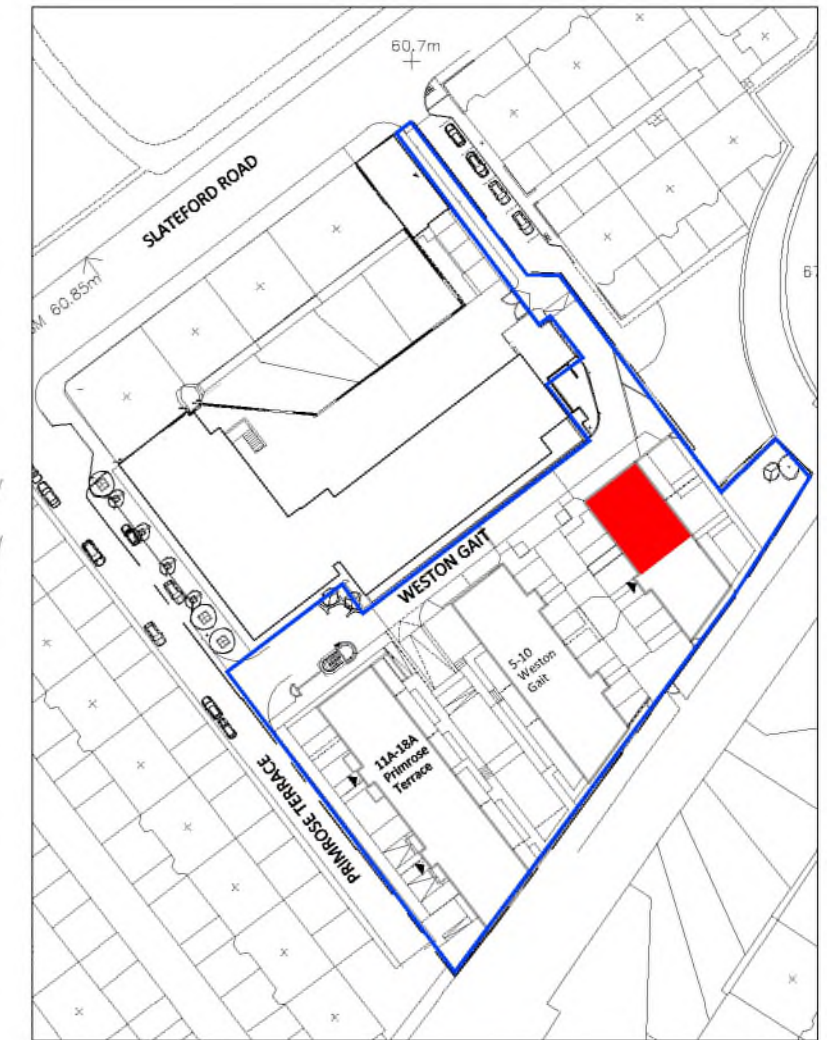
FEU PLAN		
 AMA (Construction) Ltd 15 Coates Crescent Edinburgh EH3 7AF Tel: 0131 226 1780 Fax: 0131 226 1730		
Project: SLATEFORD ROAD		
Title: RESIDENTIAL BLOCK C GROUND & FIRST FLOOR DUPLEX C3		
Date: July 2014	Author: AR	Spec: -
Scale: 1:100 @ A3	Approved: -	
Drawing Number: SLR(Apt)C03		




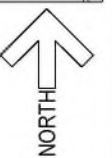
# WESTON GAIT

5-10  
Weston  
Gait

0 5 10m  
APARTMENT C4 - SECOND FLOOR - 1:250 @ A3



DEVELOPMENT PLAN 1:1250 @ A3

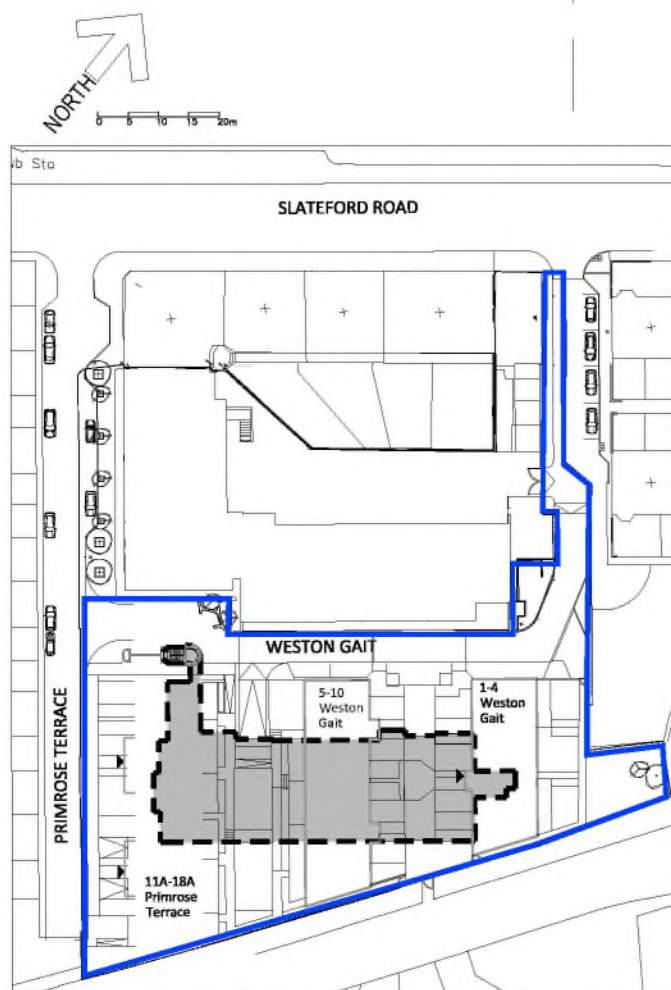
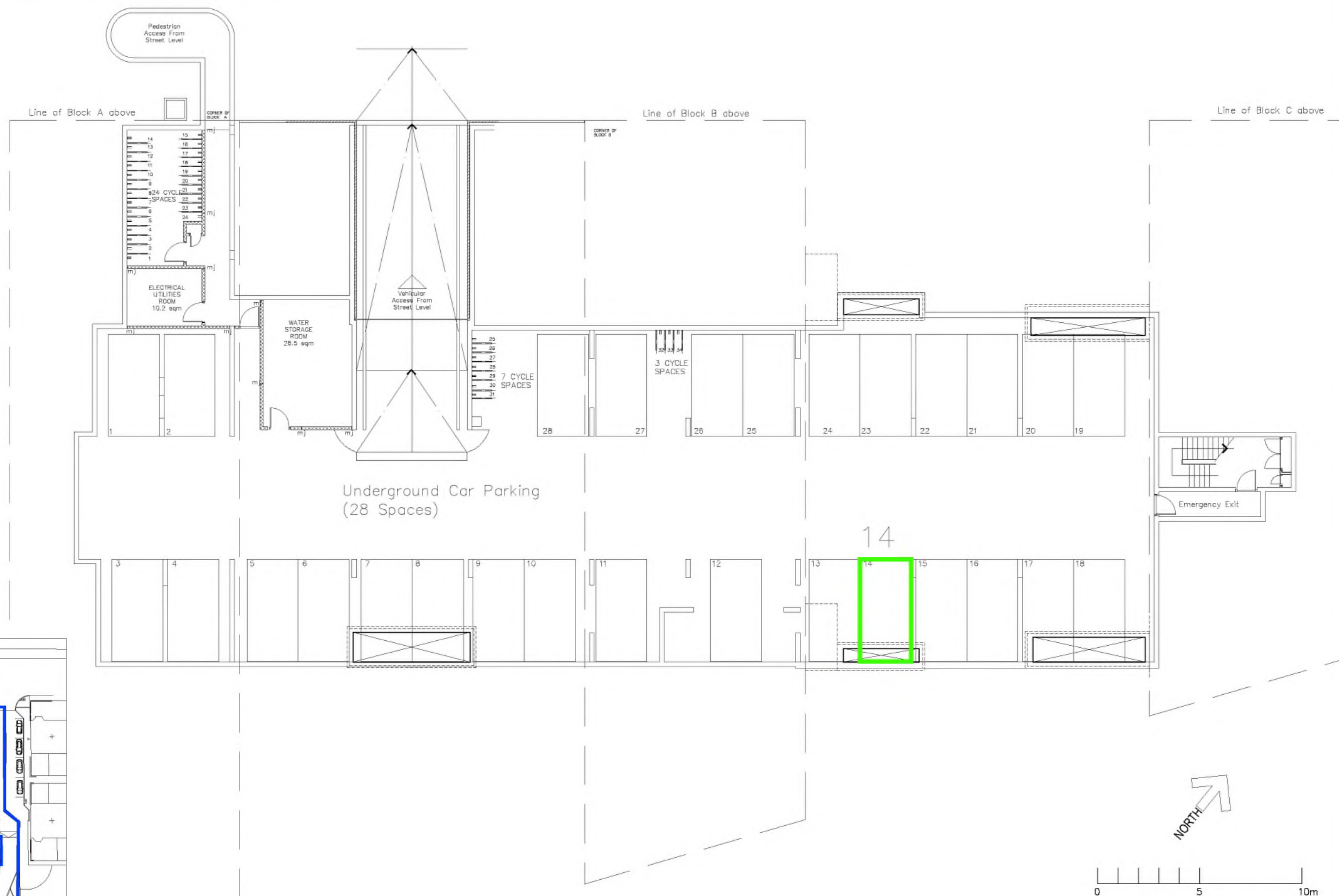


Development Boundary (Blue Line)



PLOT C4 - FUE BOUNDARY


<p>FEU PLAN</p>		
<p><b>AMA</b></p> <p>AMA (Construction) Ltd 15 Coates Crescent Edinburgh EH3 7AF Tel: 0131 226 1780 Fax: 0131 226 1730</p>		
<p>Project: SLATEFORD ROAD</p>		
<p>Title: RESIDENTIAL BLOCK A SECOND FLOOR APARTMENT C4</p>		
Date: JAN 2015	Author: AR	Spec: -
Scale: 1:100 @ A3	Approved: -	
<p>Drawing Number: SLR(Apt)C4</p>		



DEVELOPMENT PLAN 1:1250 @ A3



Development Boundary (Blue Line)



PLOT C04 - Car Parking Space

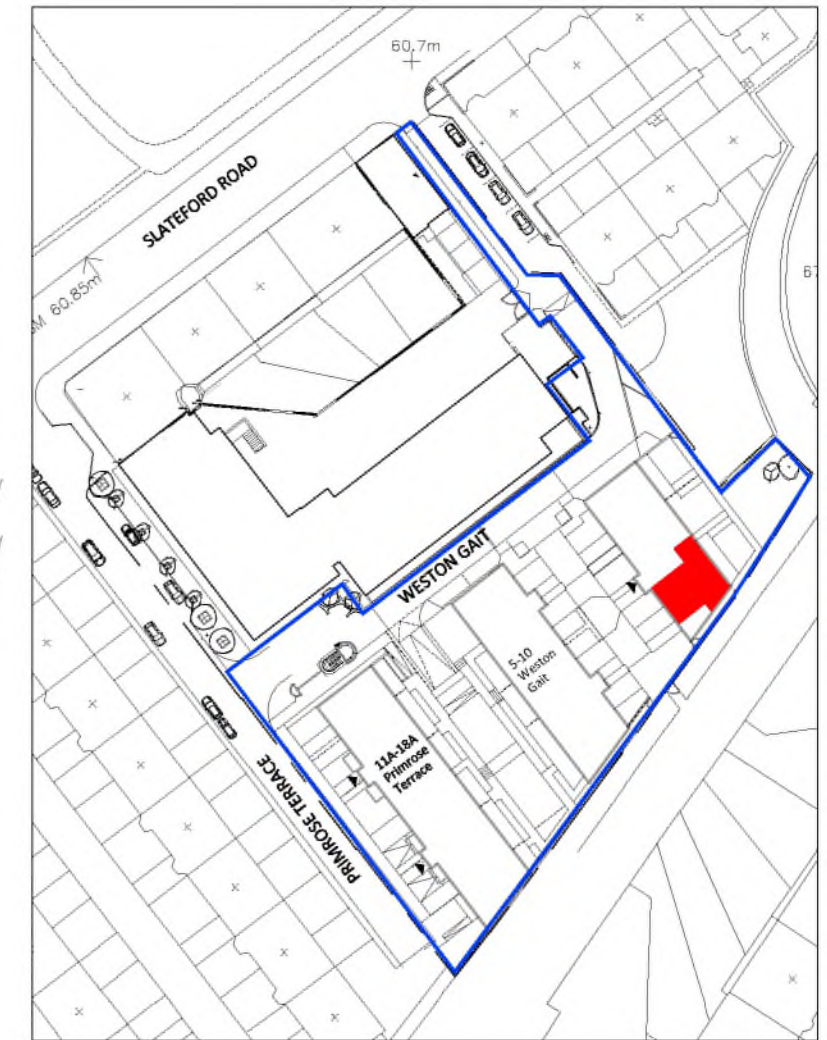
Revisions				Project: SLATEFORD ROAD DEVELOPMENT	
Issue Status		AMA (Construction) Ltd 15 Coates Crescent Edinburgh EH3 7AF Tel: 0131 226 1780 Fax: 0131 226 1730		Title: UNDERGROUND CAR PARK PLAN - SPACE 14 APARTMENT C04	
				Date: 03.07.2014	Author: AR
				Scale: 1:200	Approved:
		<b>FEU PLAN</b>		Drawing Number: <b>SLR(CP)14</b>	




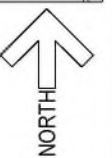
# WESTON GAIT

5-10  
Weston  
Gait

0 5 10m  
APARTMENT C5 - SECOND FLOOR - 1:250 @ A3



DEVELOPMENT PLAN 1:1250 @ A3



Development Boundary (Blue Line)

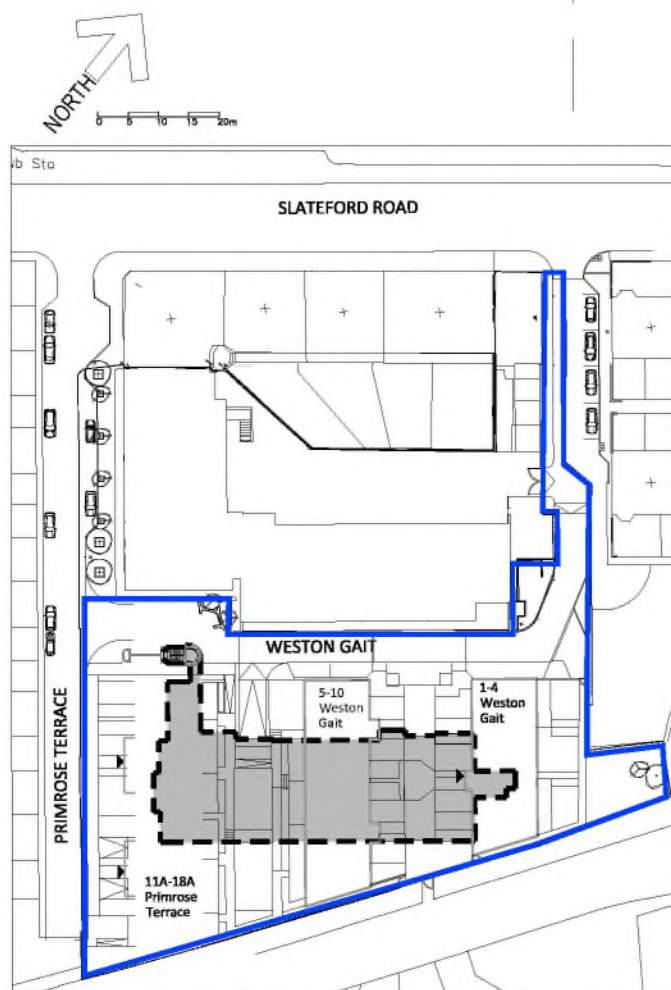
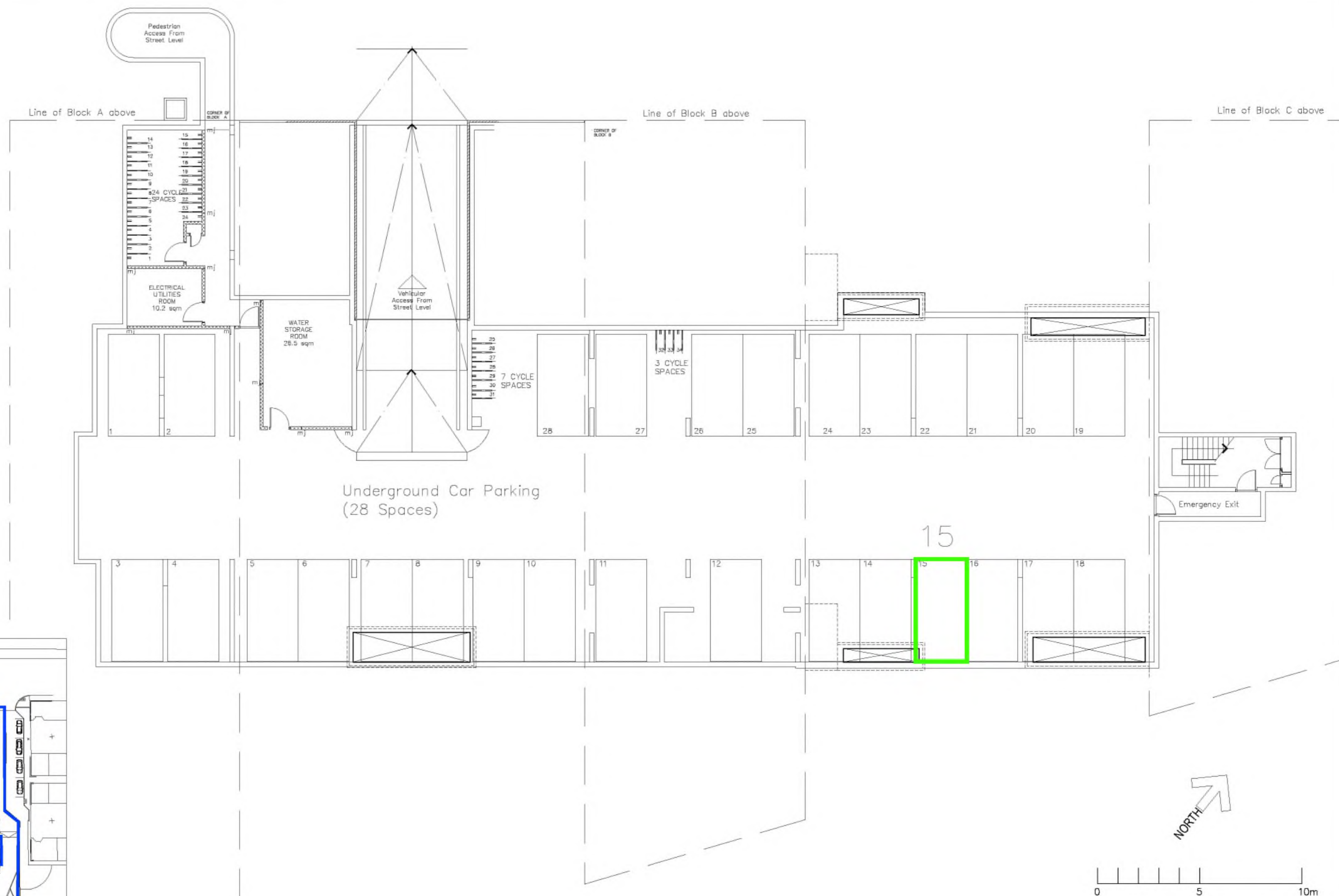


PLOT C5 - FUE BOUNDARY




PLOT C5 - EXCLUSIVE RIGHT OF USE


<div style="border: 1px solid black; height: 40px; width: 100%;"></div>		
<div style="border: 1px solid black; padding: 2px;"> <small>Revision:</small>  <small>Issue:</small> </div>		
<b>FEU PLAN</b>		
 AMA (Construction) Ltd 15 Coates Crescent Edinburgh EH3 7AF Tel: 0131 226 1780 Fax: 0131 226 1730		
<small>Project:</small> SLATEFORD ROAD		
<small>Title:</small> RESIDENTIAL BLOCK A SECOND FLOOR APARTMENT C5		
<small>Date:</small> JAN 2015	<small>Author:</small> AR	<small>Spec:</small> -
<small>Scale:</small> 1:100 @ A3	<small>Approved:</small>	
<small>Drawing Number:</small> SLR(Apt)C5		



DEVELOPMENT PLAN 1:1250 @ A3



Development Boundary (Blue Line)



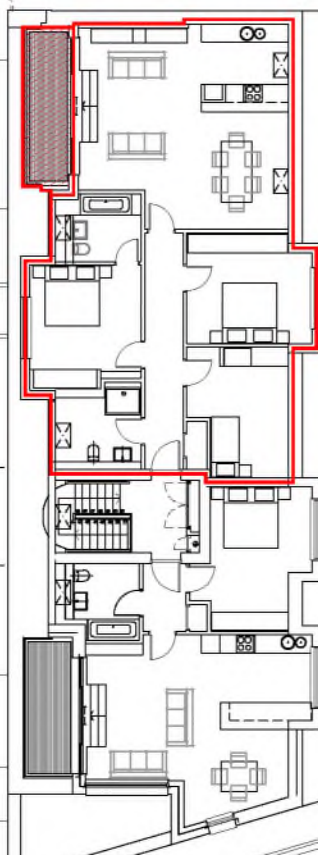
PLOT C05 - Car Parking Space

Revisions		<p>AMA (Construction) Ltd 15 Coates Crescent Edinburgh EH3 7AF Tel: 0131 226 1780 Fax: 0131 226 1730</p>		Project: SLATEFORD ROAD DEVELOPMENT	
Issue Status				Title: UNDERGROUND CAR PARK PLAN - SPACE 15 APARTMENT C05	
FEU PLAN		Date: 03.07.2014	Author: AR	Rev:	Drawing Number: SLR(CP)15
		Scale: 1:200	Approved:		

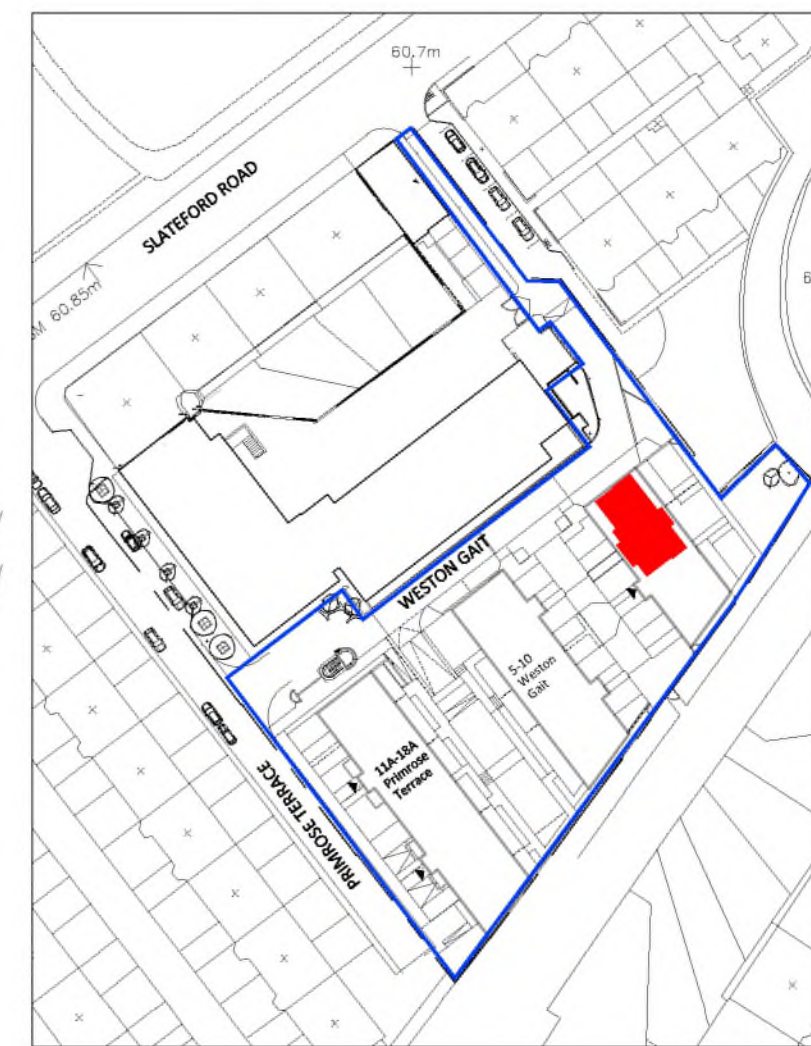


# WESTON GAIT


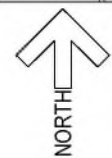
5-10  
Weston  
Gait




0 5 10m  
APARTMENT C6 - THIRD FLOOR - 1:250 @ A3



DEVELOPMENT PLAN 1:1250 @ A3



Development Boundary (Blue Line)

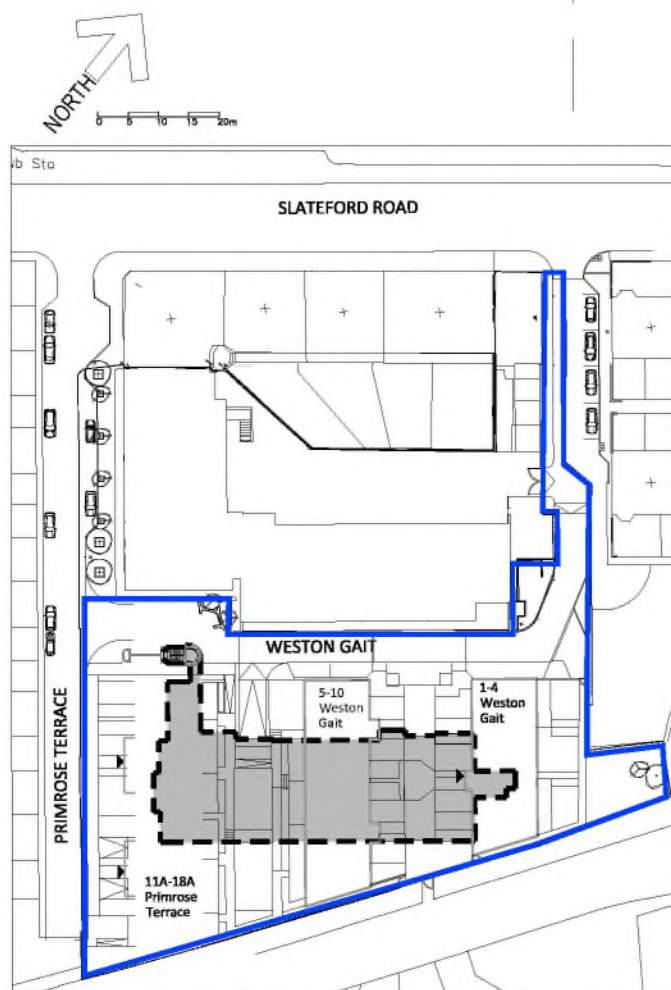
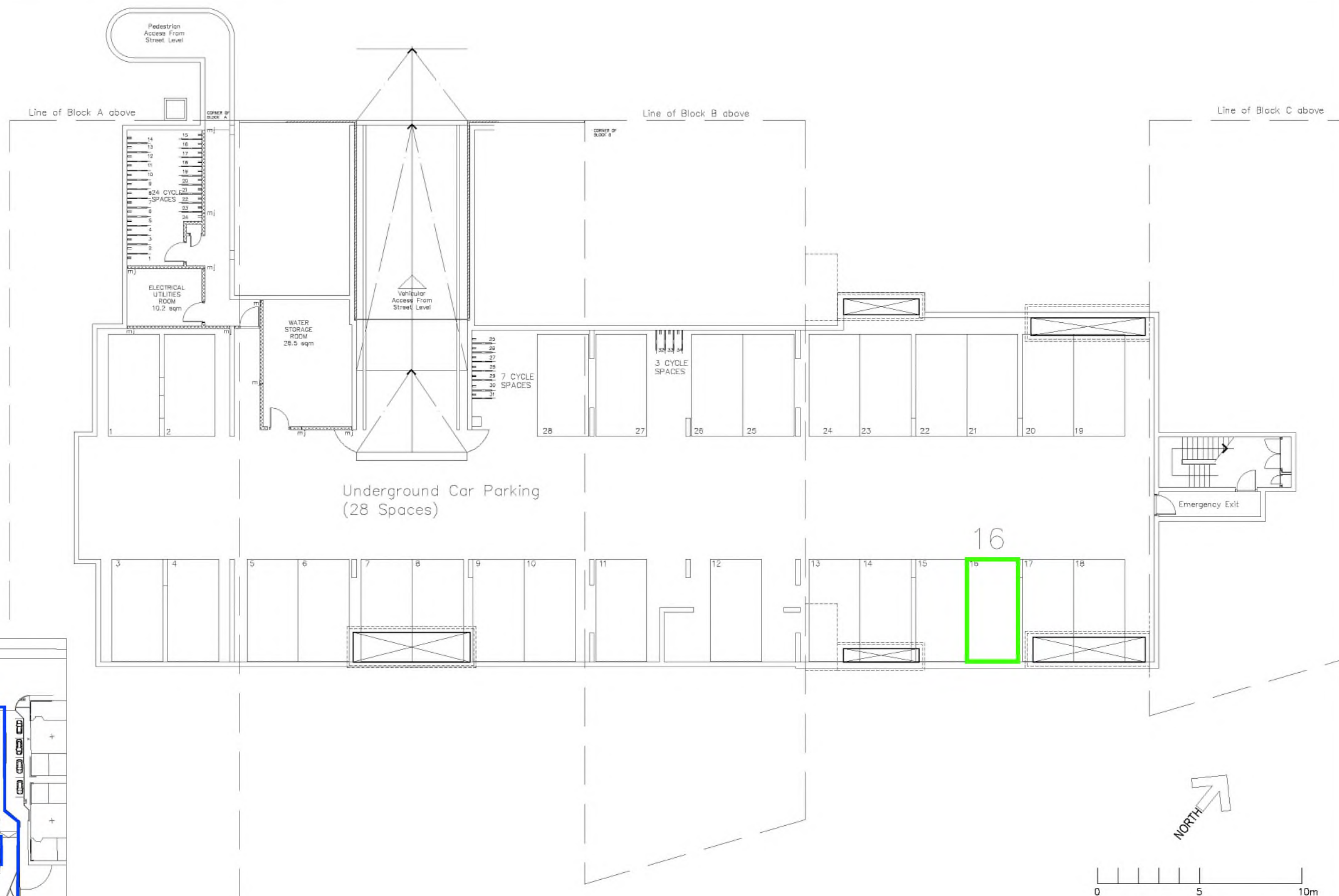


PLOT C6 - FUE BOUNDARY



PLOT C6 - EXCLUSIVE RIGHT OF USE


FEU PLAN		
 AMA (Construction) Ltd 15 Coates Crescent Edinburgh EH3 7AF Tel: 0131 226 1780 Fax: 0131 226 1730		
Project: SLATEFORD ROAD		
Title: RESIDENTIAL BLOCK A THIRD FLOOR APARTMENT C6		
Date: JAN 2015	Author: AR	Rev: -
Scale: 1:100 @ A3	Approved: -	
Drawing Number: SLR(Apt)C6		



DEVELOPMENT PLAN 1:1250 @ A3



Development Boundary (Blue Line)



PLOT C06 - Car Parking Space

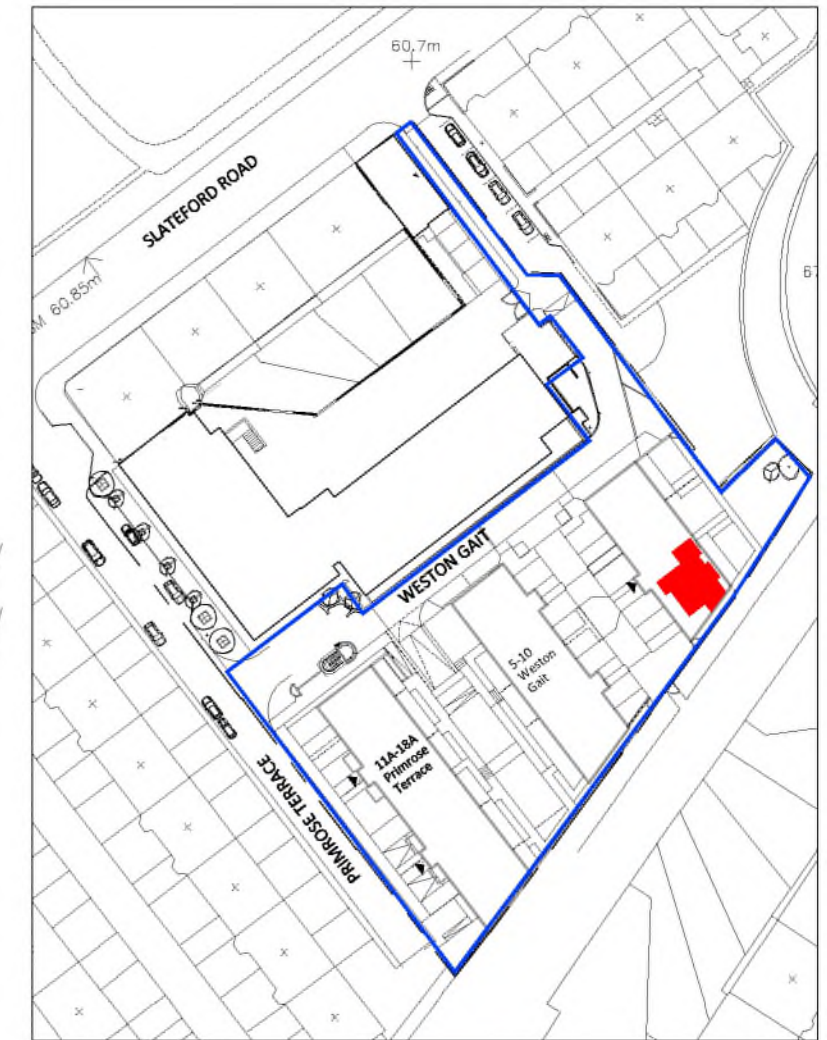
			Project: SLATEFORD ROAD DEVELOPMENT		
			Title: UNDERGROUND CAR PARK PLAN - SPACE 16 APARTMENT C06		
Revisions:		AMA (Construction) Ltd 15 Coates Crescent Edinburgh EH3 7AF	Date: 03.07.2014	Author: AR	Rev:
Issue Status:		Tel: 0131 226 1780 Fax: 0131 226 1730	Scale: 1:200	Approved:	
FEU PLAN			Drawing Number: SLR(CP)16		



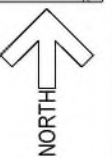
# WESTON GAIT

5-10  
Weston  
Gait


0 5 10m  
APARTMENT C7 - THIRD FLOOR - 1:250 @ A3



DEVELOPMENT PLAN 1:1250 @ A3



Development Boundary (Blue Line)

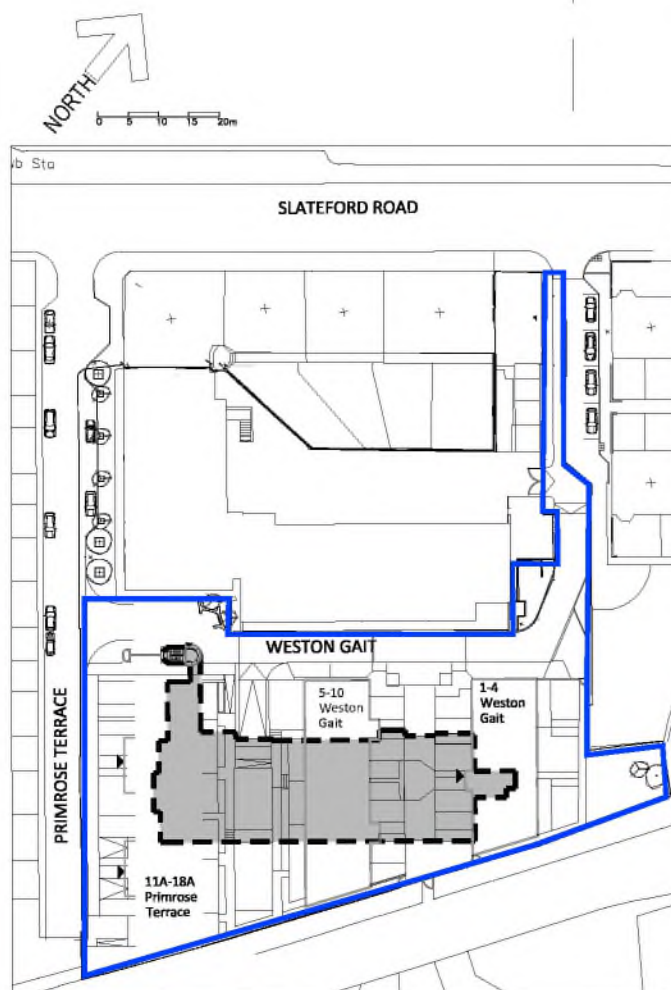
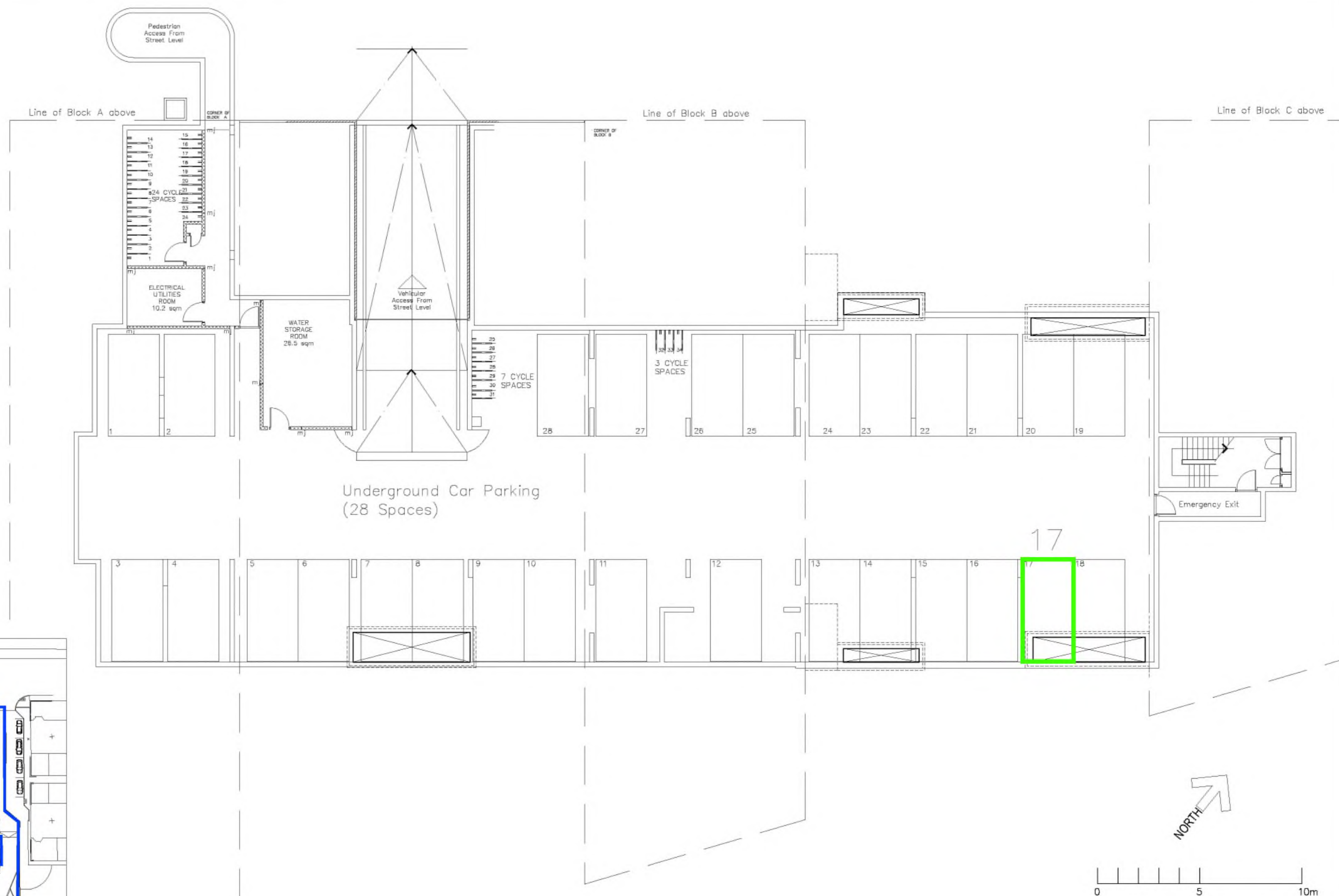


PLOT C7 - FUE BOUNDARY



PLOT C7 - EXCLUSIVE RIGHT OF USE


<p>FEU PLAN</p>		
<p><b>AMA</b></p> <p>AMA (Construction) Ltd 15 Coates Crescent Edinburgh EH3 7AF Tel: 0131 226 1780 Fax: 0131 226 1730</p>		
<p>Project: SLATEFORD ROAD</p>		
<p>Title: RESIDENTIAL BLOCK A THIRD FLOOR APARTMENT C7</p>		
Date: JAN 2015	Author: AR	Spec: -
Scale: 1:100 @ A3	Approved: -	
<p>Tracing Number: SLR(Apt)C7</p>		



DEVELOPMENT PLAN 1:1250 @ A3



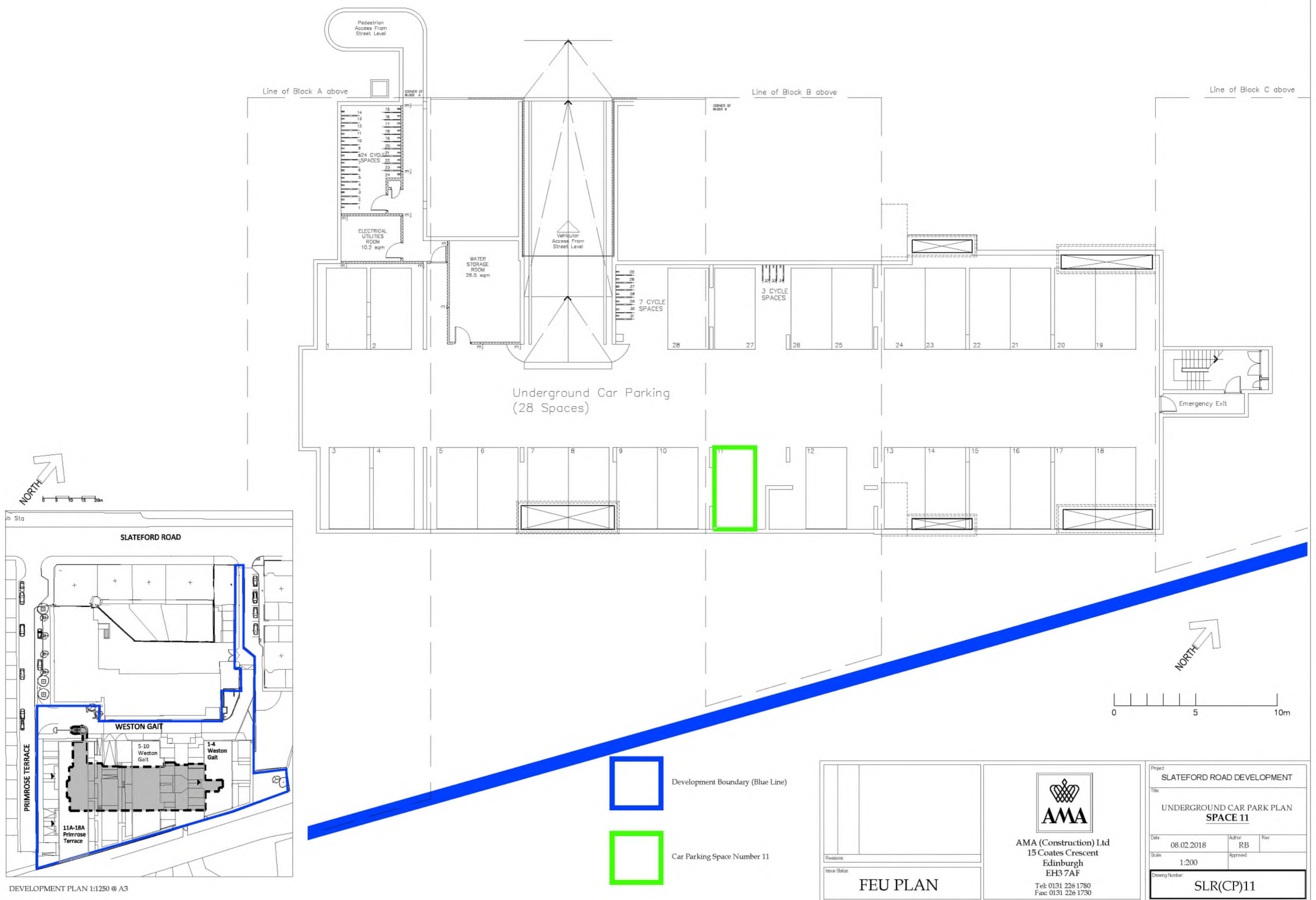
Development Boundary (Blue Line)

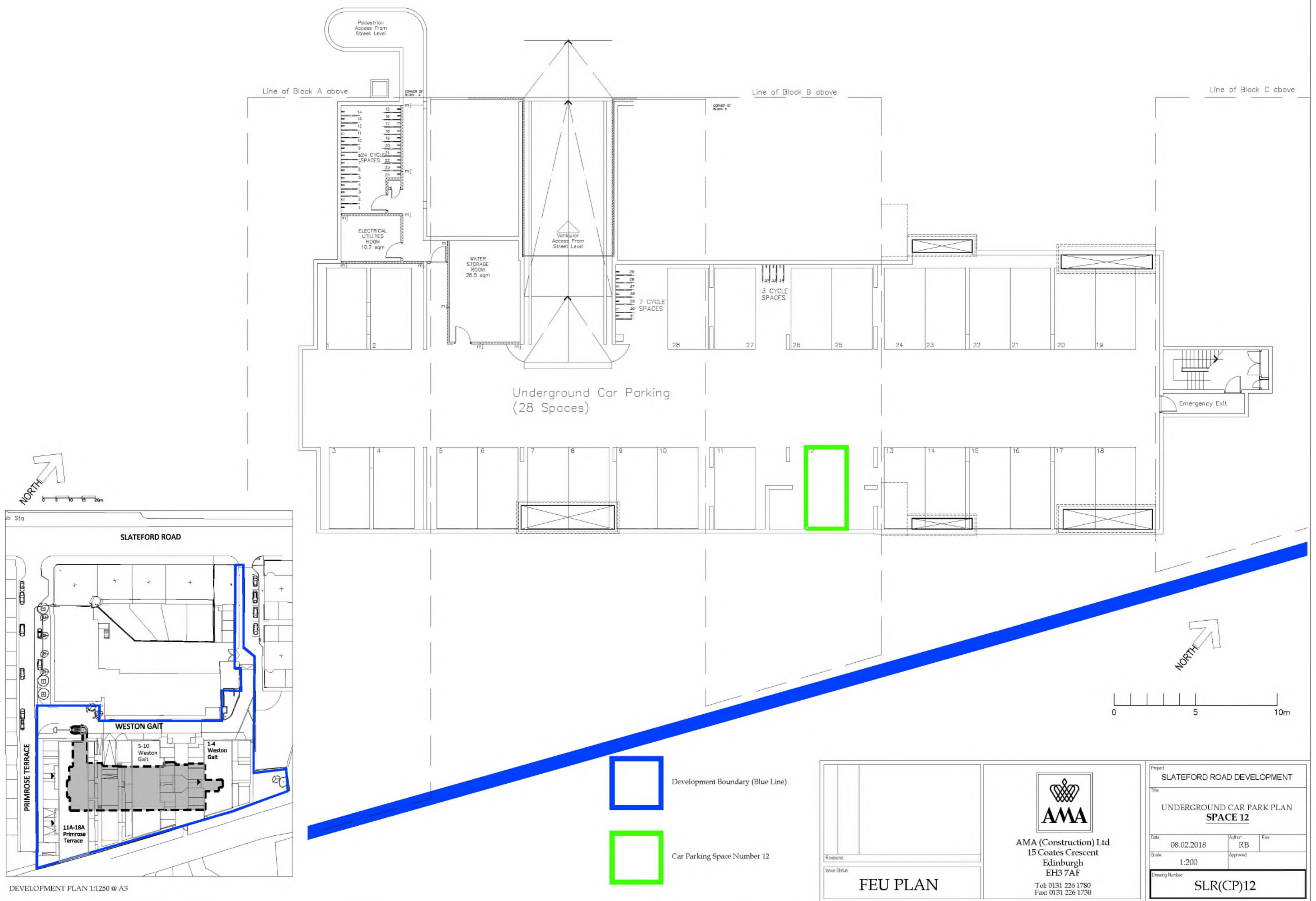


PLOT C07 - Car Parking Space

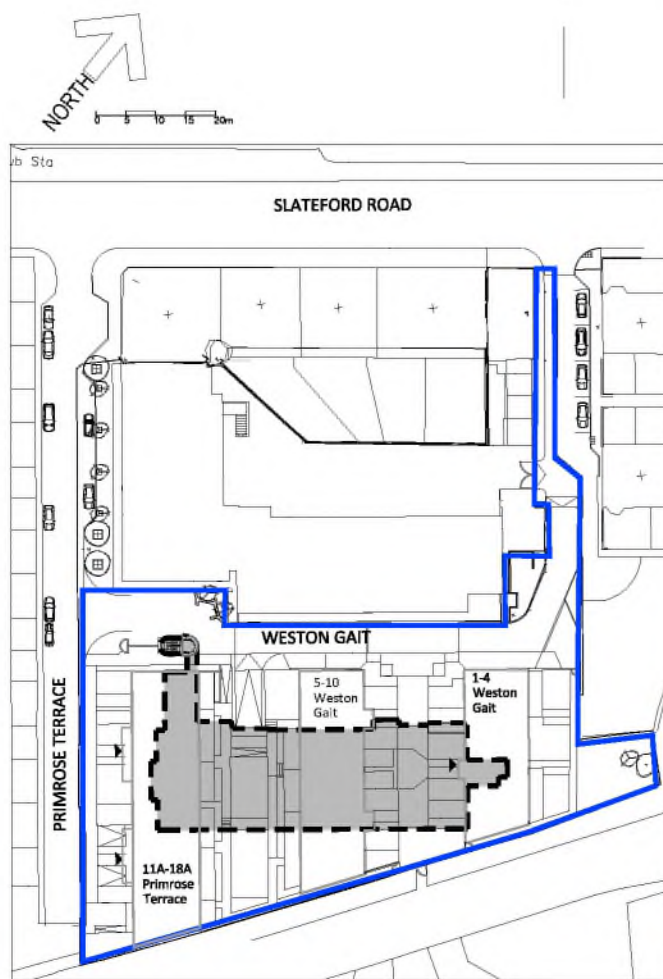
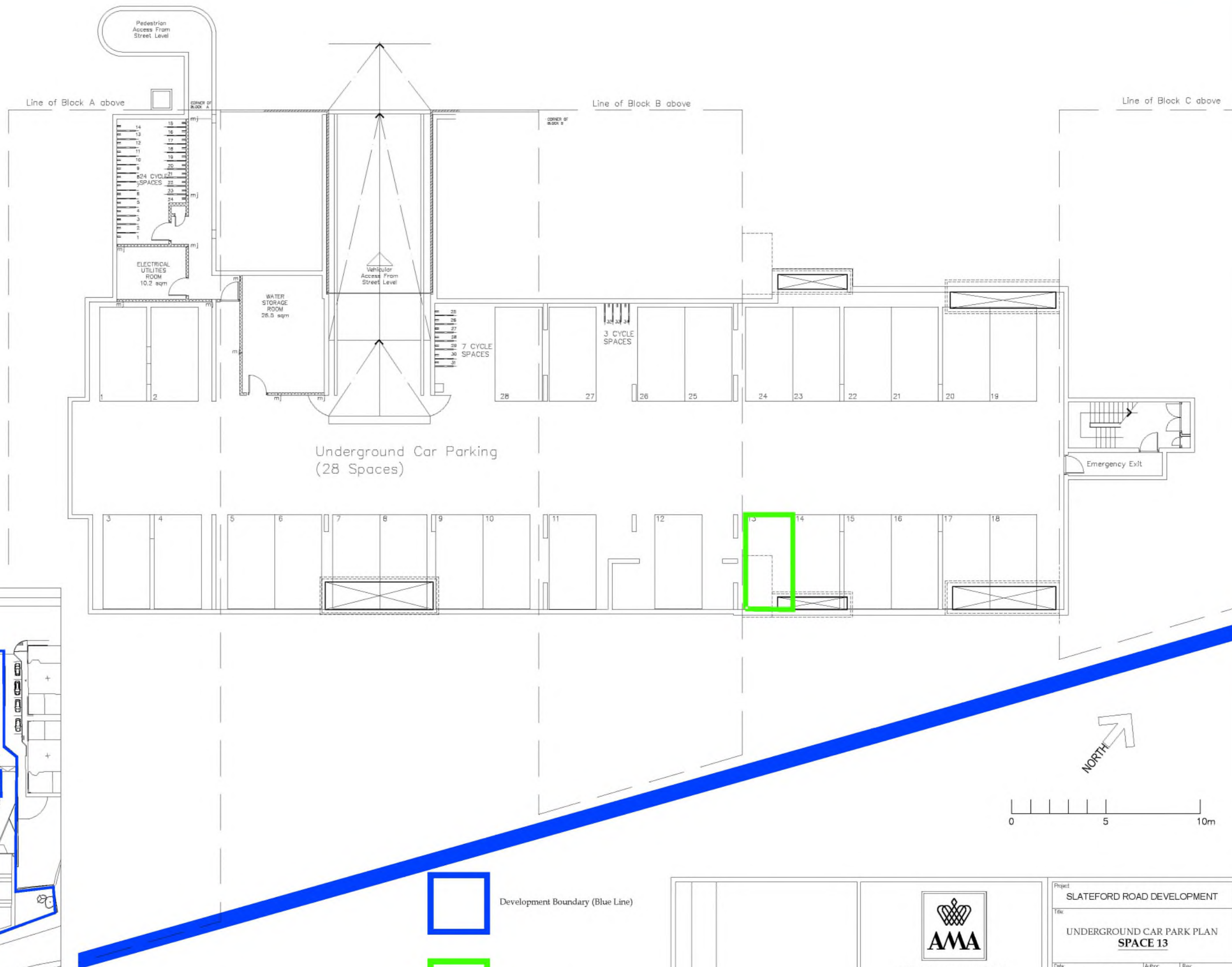
			Project: SLATEFORD ROAD DEVELOPMENT		
			Title: UNDERGROUND CAR PARK PLAN - SPACE 17 APARTMENT C07		
Revisions:		AMA (Construction) Ltd 15 Coates Crescent Edinburgh EH3 7AF Tel: 0131 226 1780 Fax: 0131 226 1730	Date: 03.07.2014	Author: AR	Rev:
Issue Status:			Scale: 1:200	Approved:	
FEU PLAN			Drawing Number: SLR(CP)17		



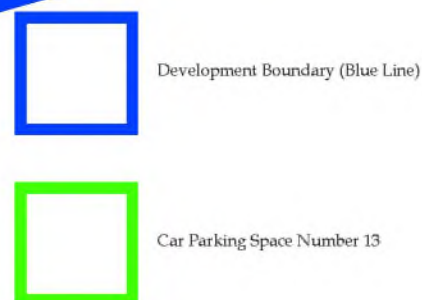






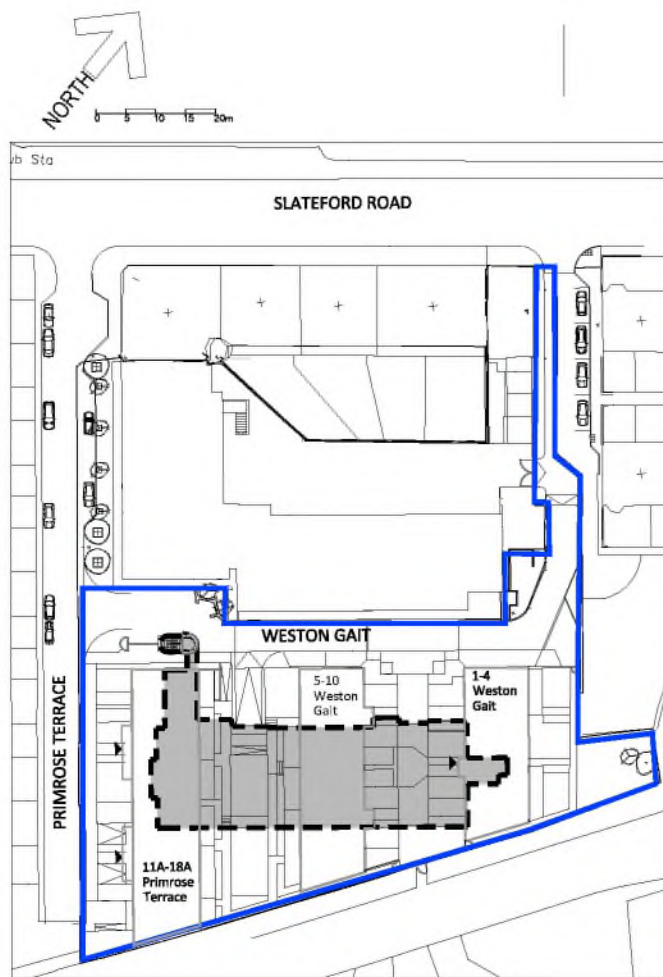
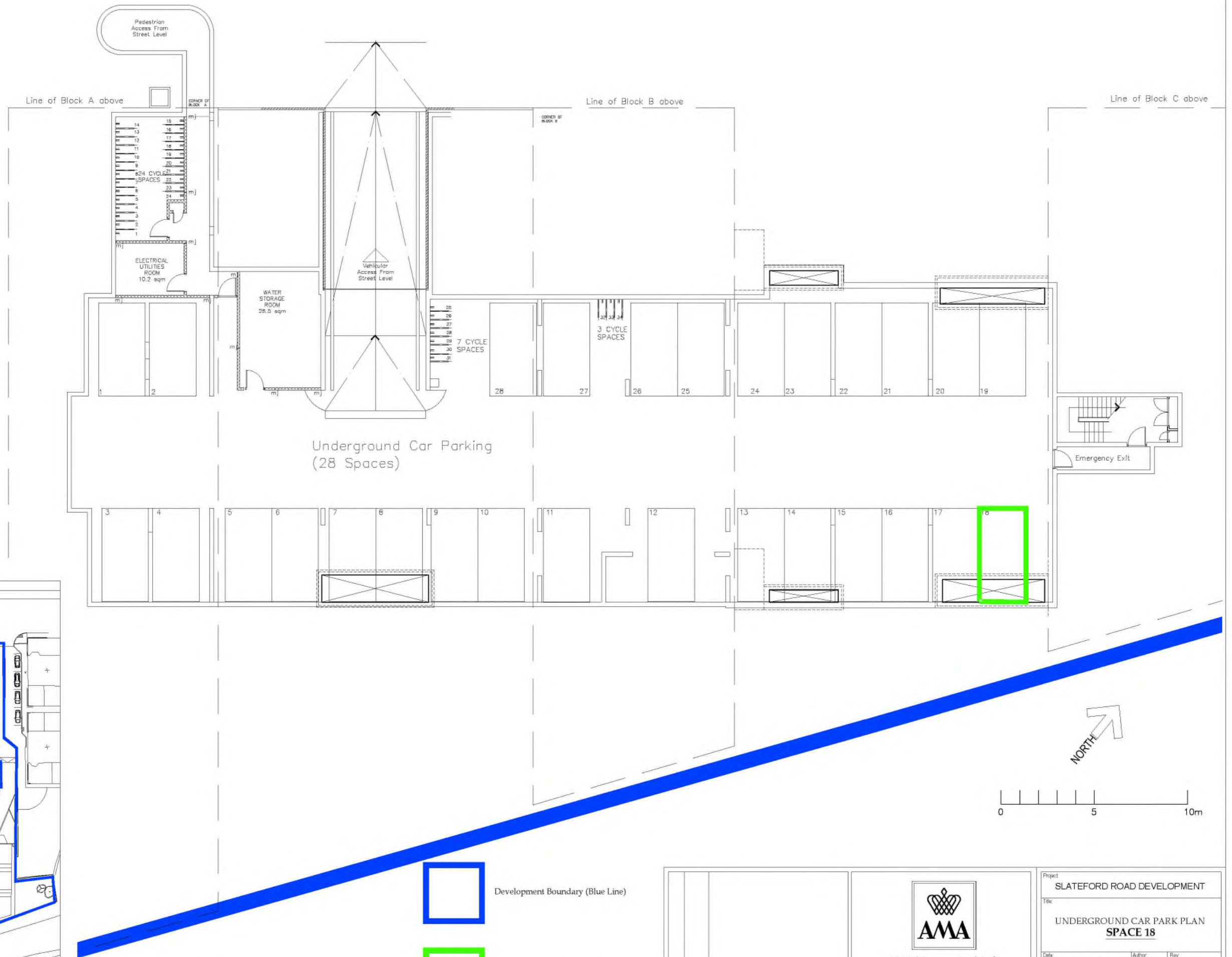


DEVELOPMENT PLAN 1:1250 @ A3




 <b>AMA (Construction) Ltd</b> 15 Coates Crescent Edinburgh EH3 7AF Tel: 0131 226 1780 Fax: 0131 226 1730		Project <b>SLATEFORD ROAD DEVELOPMENT</b>	
		Title <b>UNDERGROUND CAR PARK PLAN SPACE 13</b>	
Date 08.02.2018		Author RB	Rev. 
Scale 1:200		Approved 	
Drawing Number <b>SLR(CP)13</b>			

**FEU PLAN**



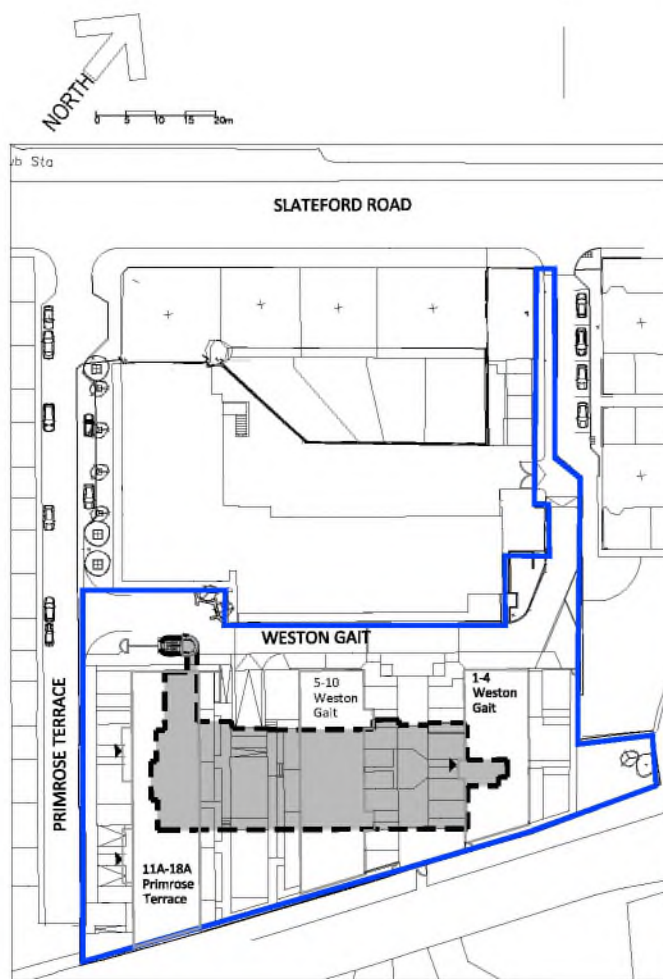
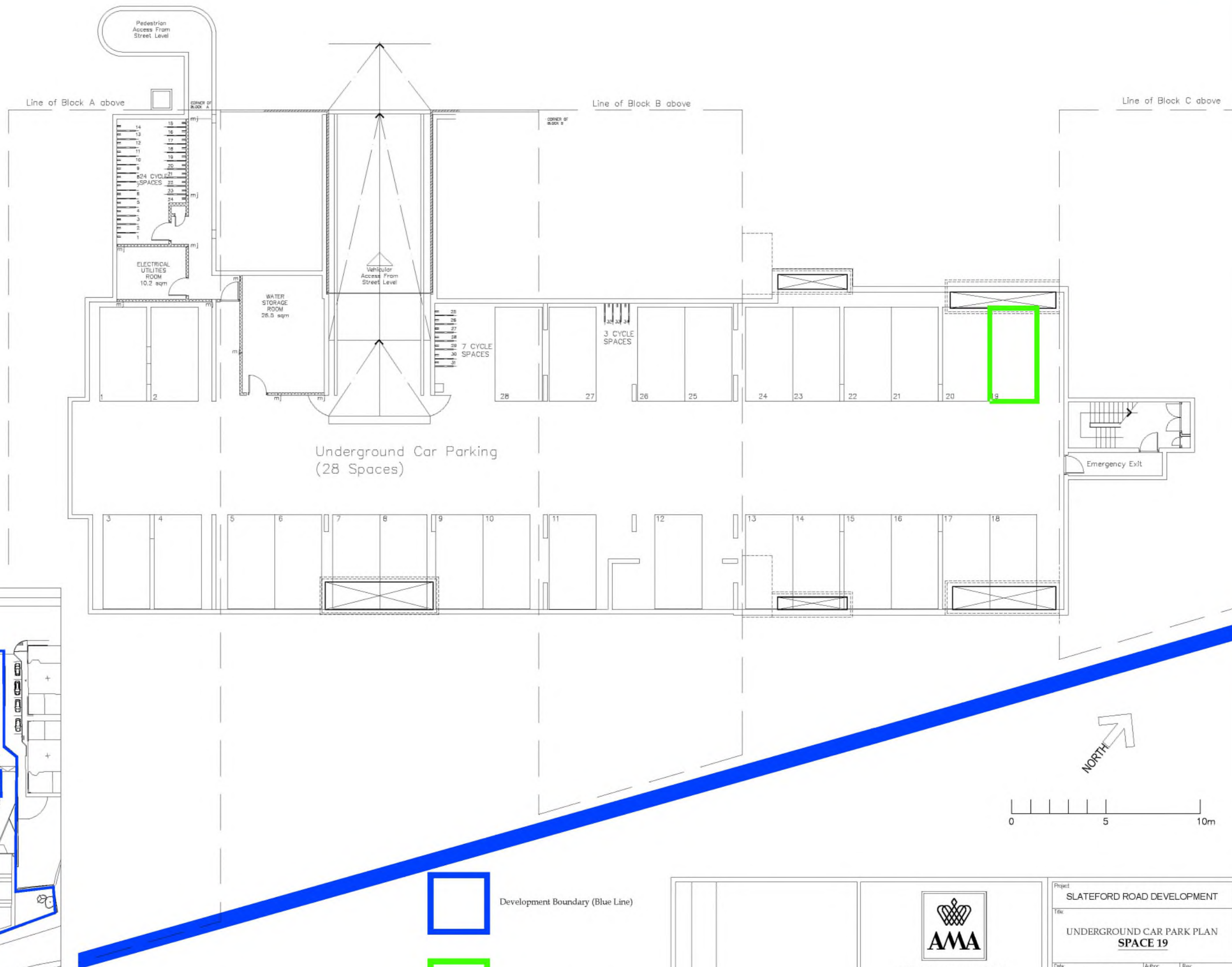
DEVELOPMENT PLAN 1:1250 @ A3



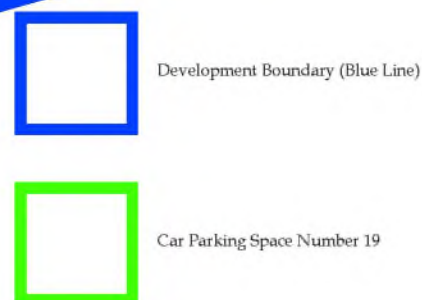
 <b>AMA (Construction) Ltd</b> 15 Coates Crescent Edinburgh EH3 7AF Tel: 0131 226 1780 Fax: 0131 226 1730		Project <b>SLATEFORD ROAD DEVELOPMENT</b>	
		Title <b>UNDERGROUND CAR PARK PLAN SPACE 18</b>	
Date 08.02.2018		Author RB	Rev. 
Scale 1:200		Approved 	
Drawing Number <b>SLR(CP)18</b>			

**FEU PLAN**





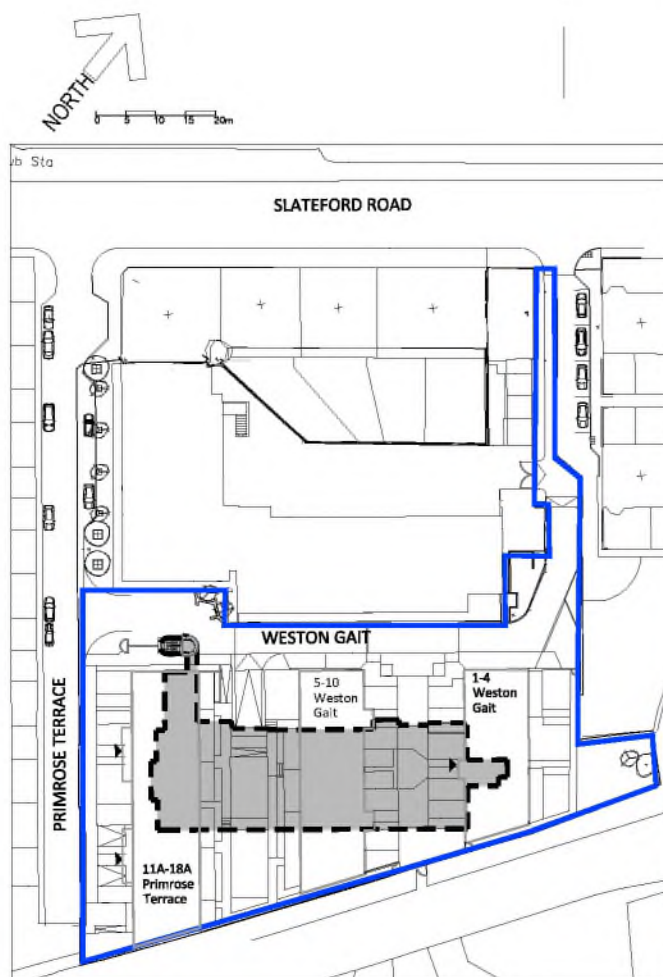
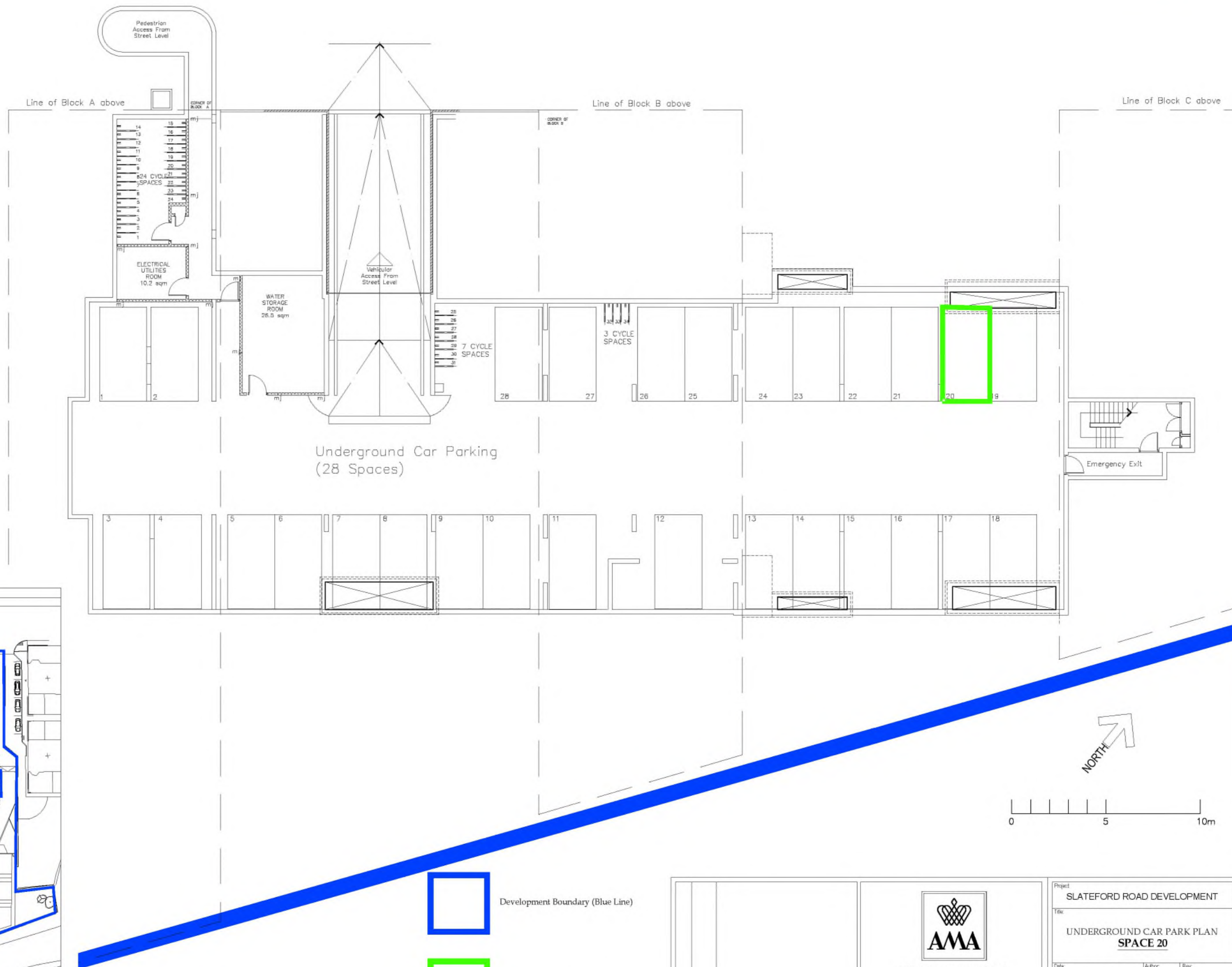
DEVELOPMENT PLAN 1:1250 @ A3



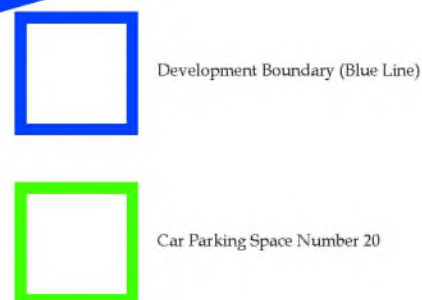
 <b>AMA (Construction) Ltd</b> 15 Coates Crescent Edinburgh EH3 7AF Tel: 0131 226 1780 Fax: 0131 226 1730		Project <b>SLATEFORD ROAD DEVELOPMENT</b>	
		Title <b>UNDERGROUND CAR PARK PLAN SPACE 19</b>	
Date 08.02.2018		Author RB	Rev Approved
Scale 1:200		Drawing Number <b>SLR(CP)19</b>	

Revisions	
Issue Status	

FEU PLAN



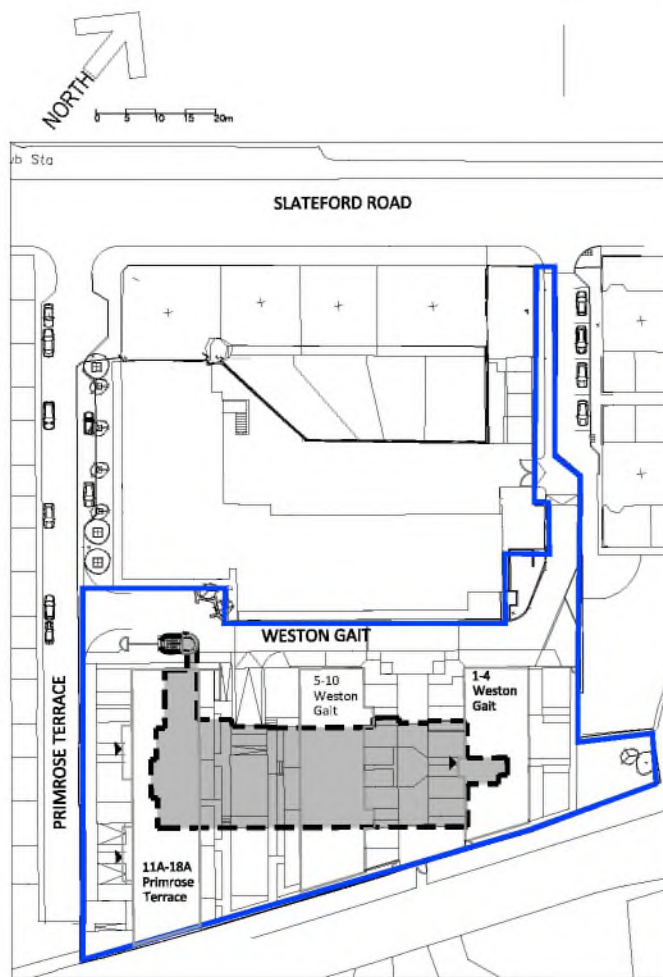
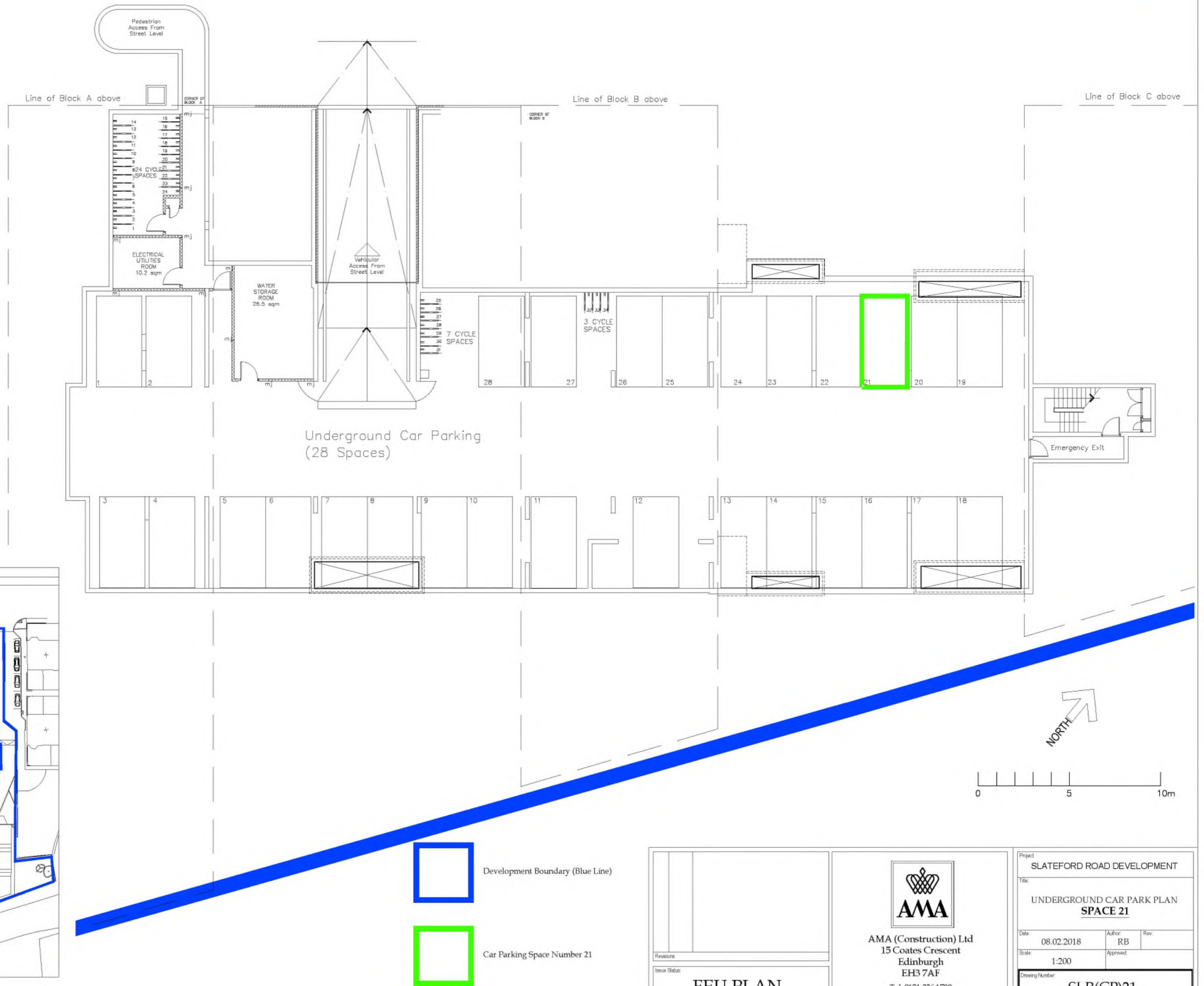
DEVELOPMENT PLAN 1:1250 @ A3




 <b>AMA (Construction) Ltd</b> 15 Coates Crescent Edinburgh EH3 7AF Tel: 0131 226 1780 Fax: 0131 226 1730		Project <b>SLATEFORD ROAD DEVELOPMENT</b>	
		Title <b>UNDERGROUND CAR PARK PLAN SPACE 20</b>	
Date 08.02.2018		Author RB	Rev. 
Scale 1:200		Approved 	
Drawing Number <b>SLR(CP)20</b>			

**FEU PLAN**





DEVELOPMENT PLAN 1:1250 @ A3



 <b>AMA</b> AMA (Construction) Ltd 15 Coates Crescent Edinburgh EH3 7AF Tel: 0131 226 1780 Fax: 0131 226 1730	Project SLATEFORD ROAD DEVELOPMENT		
	Title UNDERGROUND CAR PARK PLAN <b>SPACE 21</b>		
	Date 08.02.2018	Author RB	Rev.
	Scale 1:200		
Drawing Number <b>SLR(CP)21</b>			

FEU PLAN