

THIS IS THE PLAN REFERRED TO IN THE FOREGOING DISPOSITION
BY FREEDOM HOMES IN FAVOUR OF



DENOTES PLOT NUMBER 533



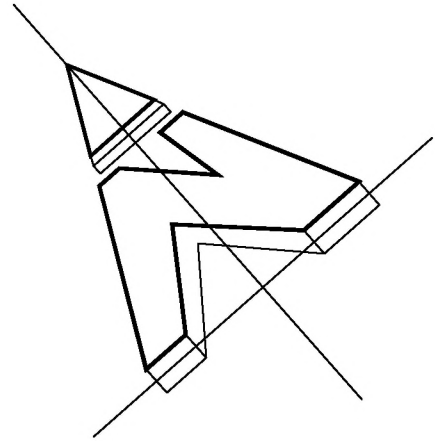
DENOTES WAYLEAVE



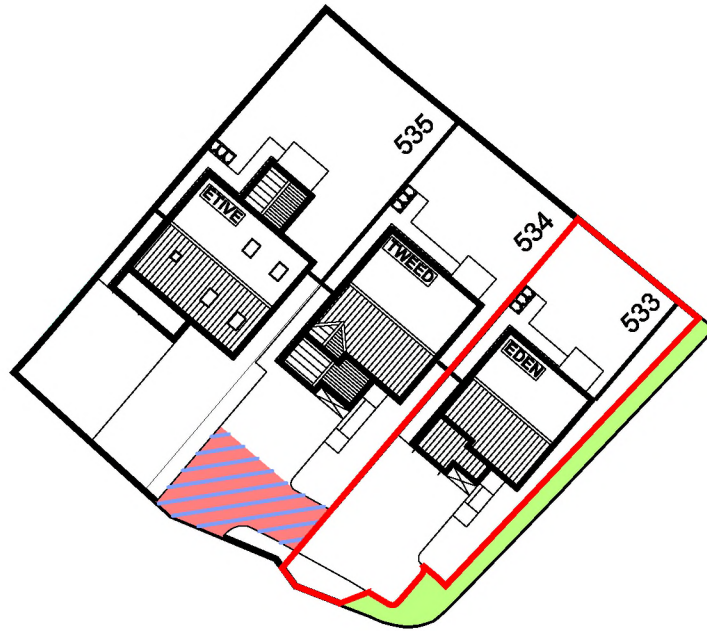
DENOTES SHARED DRIVEWAY MUTUALLY OWNED BY PLOTS 533-534



OPEN SPACE (COMMUNALLY OWNED) AND MAINTAINED BY FACTOR



The Development registered under title STG60102 and plots 533, 534 and 535 within have been DPA approved by:
Craig McFadden - 20 July 2017
Craig McFadden (DPA Officer)



Revisions

Project
STIRLING HIGH SCHOOL

Drawing
PLOT BOUNDARY PLAN

Date **06/17**

Scale

1:500

Job No.

69

Drawing No.

PLOT 533

Rev.

Drawn By **HD**



THIS IS THE PLAN REFERRED TO IN THE FOREGOING DISPOSITION
BY FREEDOM HOMES IN FAVOUR OF



DENOTES PLOT NUMBER 534



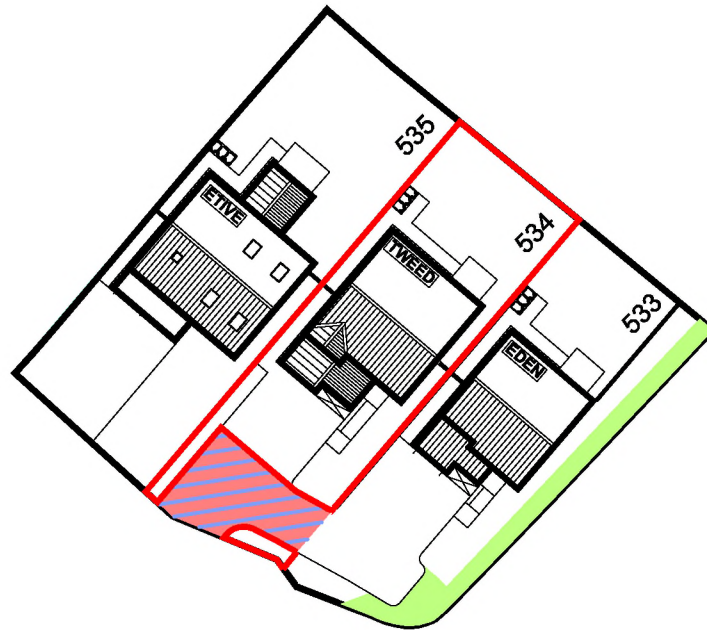
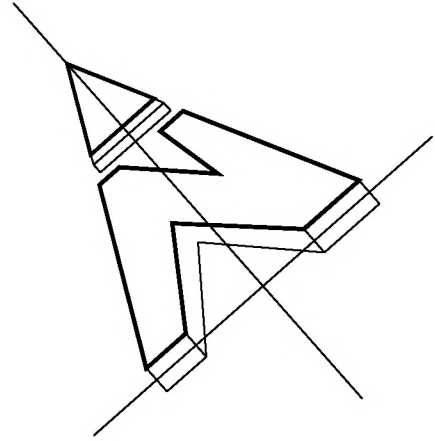
DENOTES WAYLEAVE



DENOTES SHARED DRIVEWAY MUTUALLY OWNED BY PLOTS 533-534



OPEN SPACE (COMMUNALLY OWNED) AND MAINTAINED BY FACTOR



Revisions

Project
STIRLING HIGH SCHOOL

Drawing
PLOT BOUNDARY PLAN

Date **06/17**

Scale

1:500

Job No.

69

Drawing No.

PLOT 534

Rev.

Drawn By **HD**



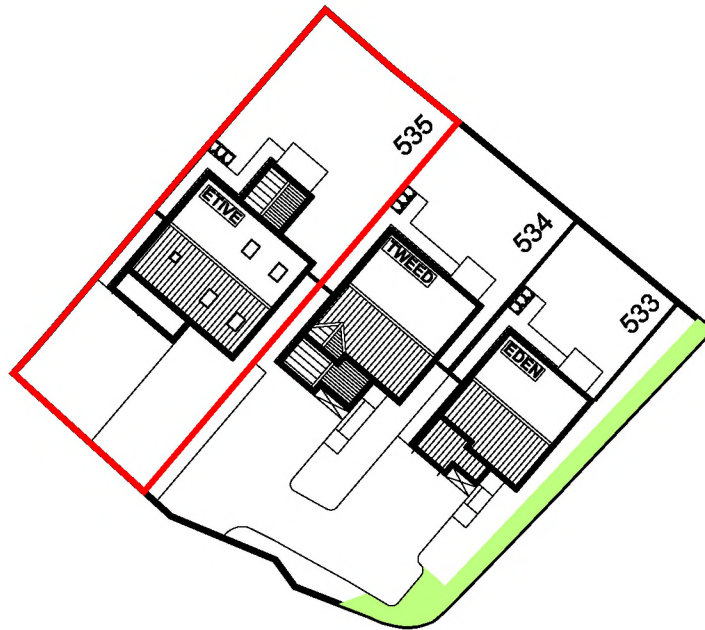
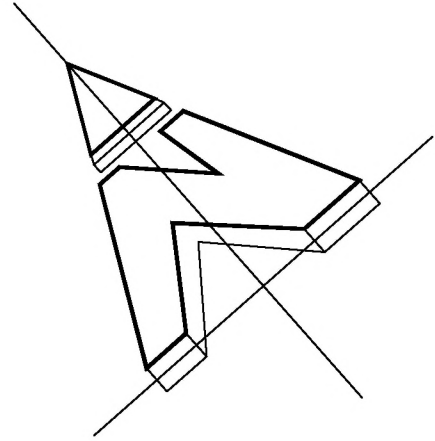
THIS IS THE PLAN REFERRED TO IN THE FOREGOING DISPOSITION
BY FREEDOM HOMES IN FAVOUR OF



DENOTES PLOT NUMBER 535



OPEN SPACE (COMMUNALLY OWNED)
AND MAINTAINED BY FACTOR



Revisions

Project
STIRLING HIGH SCHOOL

Drawing
PLOT BOUNDARY PLAN

Date **06/17**

Scale

Job No.

Drawing No.

Rev.

Drawn By **HD**

1:500

69

PLOT 535

