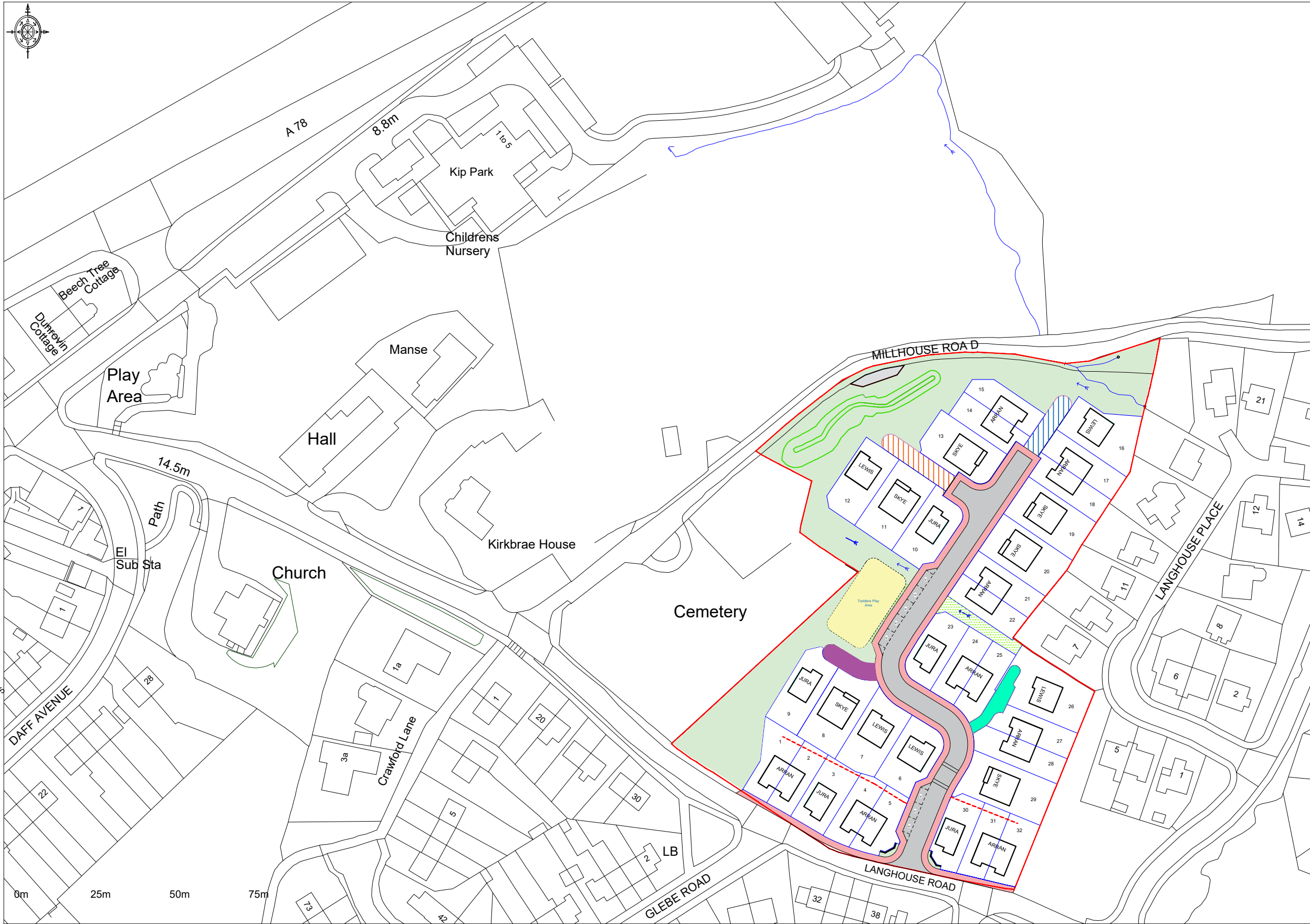














The Development registered under title REN149790 and plots 1 to 32 within  
 have been DPA approved by:  
*Craig McFadden - 09 December 2019*  
 Craig McFadden ( DPA Officer)

INVERKIP GLEBE



-  TITLE BOUNDARY
-  PRIVATE DRIVEWAY COMMON TO PLOTS 15/16/17 (hatched to indicate surface water wayleave)
-  PRIVATE DRIVEWAY COMMON TO PLOTS 10/11/12 (hatched to indicate surface water wayleave)
-  PRIVATE DRIVEWAY COMMON TO PLOTS 8/9
-  PRIVATE DRIVEWAY COMMON TO PLOTS 26/27
-  OPEN SPACE
-  ADOPTABLE ROAD & FOOTPATH
-  TODDLERS PLAY AREA
-  DRAINAGE SWALE
-  PLOT FEU
-  ENTRANCE WALL + OPEN SPACE
-  PRIVATE S.W. COLLECTOR PIPE SERVING PLOTS 1 - 5
-  PRIVATE S.W. COLLECTOR PIPE SERVING PLOTS 30 - 32

D	Nov 19	SS	Proposed footpath highlighted in pink.
REV	DATE	BY	DESCRIPTION



PROJECT  
**Langhouse Road, Inverkip**

DRAWING TITLE  
**DEVELOPMENT PLAN**

SCALE **1:1250** DATE **Nov 2019**

DRAWN **SS** CHECKED

FILE REF:	DRAWING NO:	REV
-	<b>DPA_1</b>	<b>D</b>