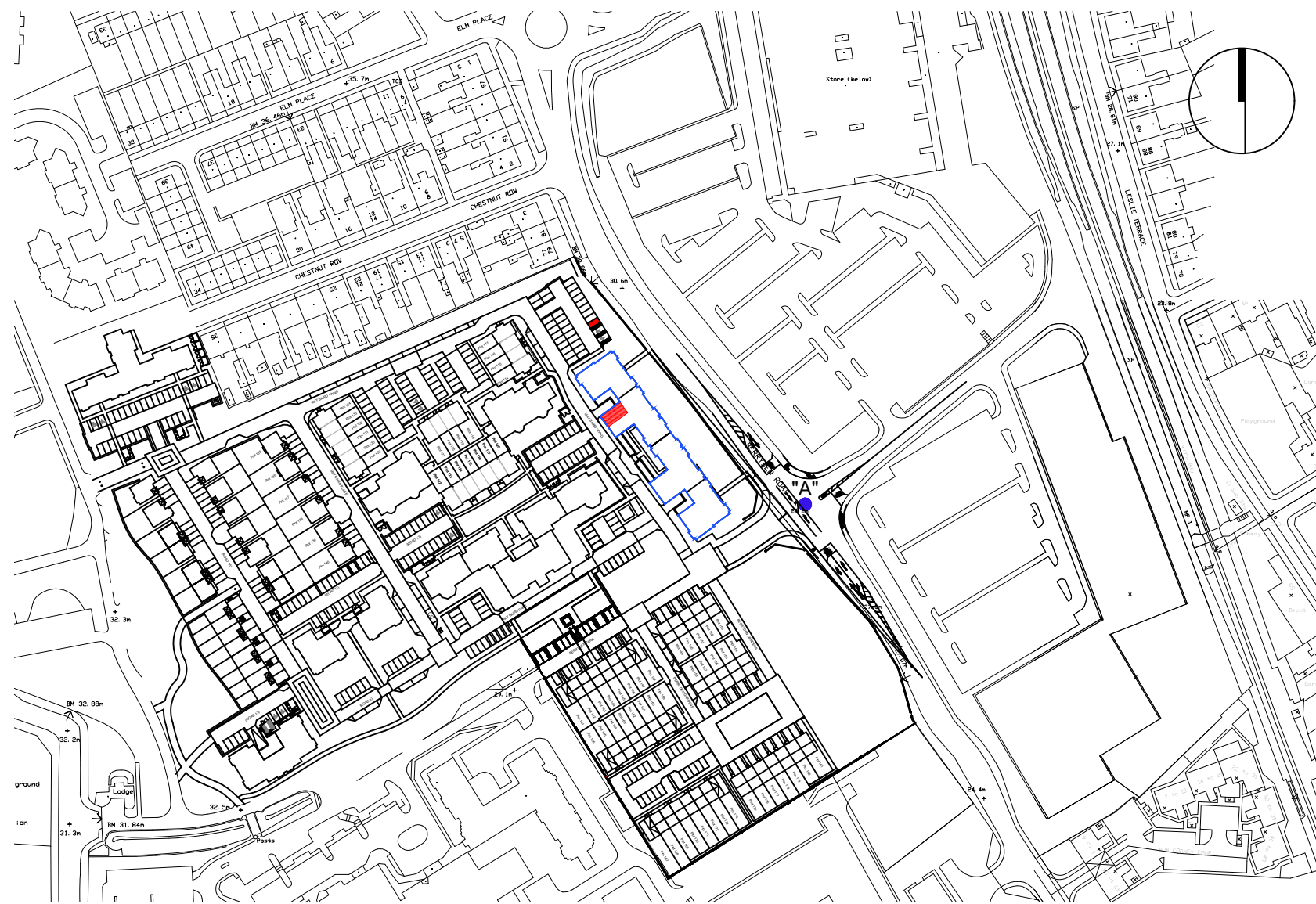


PLOT BOUNDARY

SCALE 1:500







SCALE 1:2500

The Development registered under Title ABN127678 and plots 35 to 68 and 253 of Blocks 5-8 within have been DPA approved by:

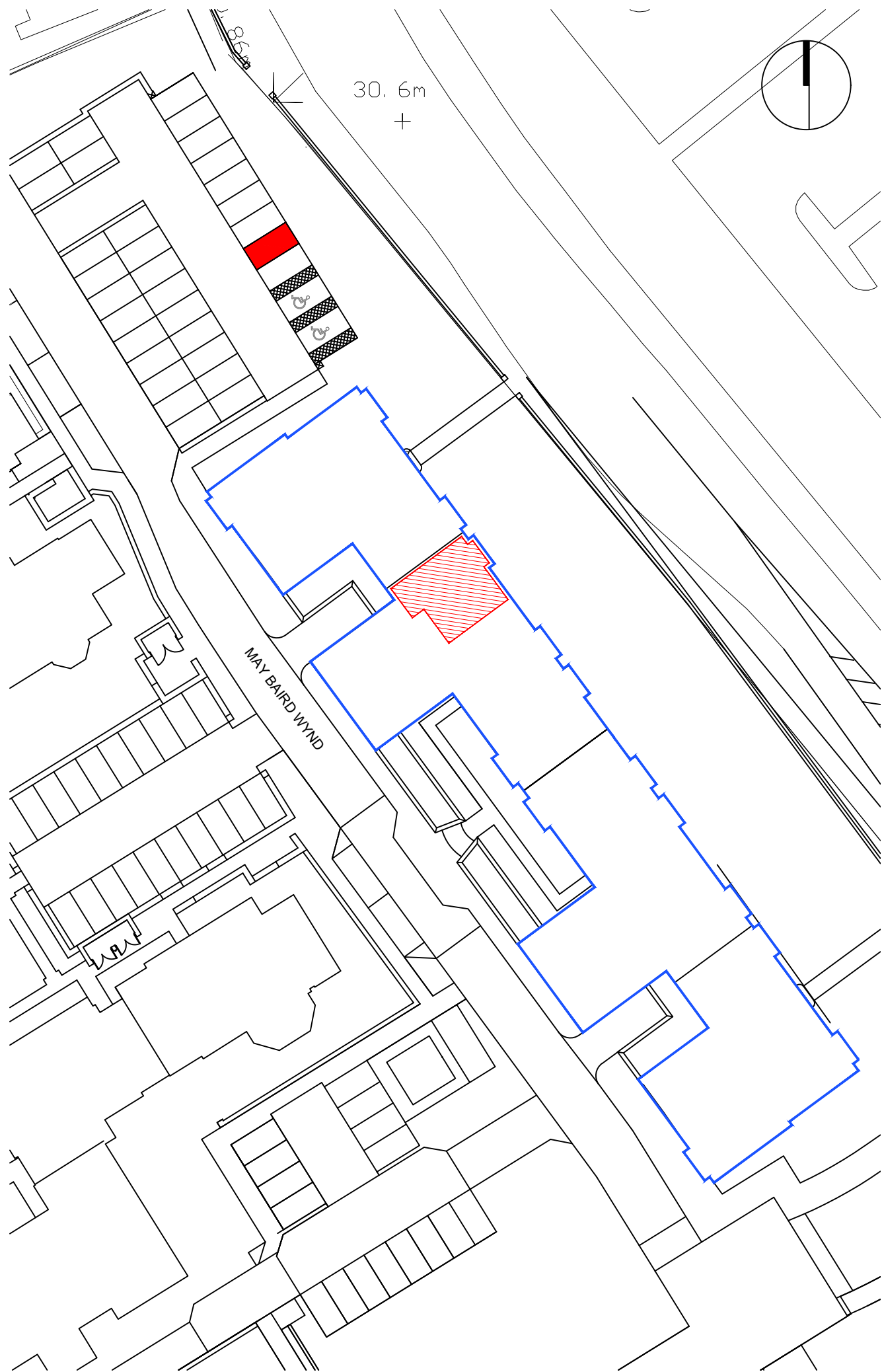
*D. McIntyre - 18th May 2021*

Danielle McIntyre (DPA Officer)

-  "A" ORDNANCE SURVEY GR NJ 93155 07223
-  BLOCK BOUNDARY
-  PLOT INTERNAL
-  PARKING SPACE

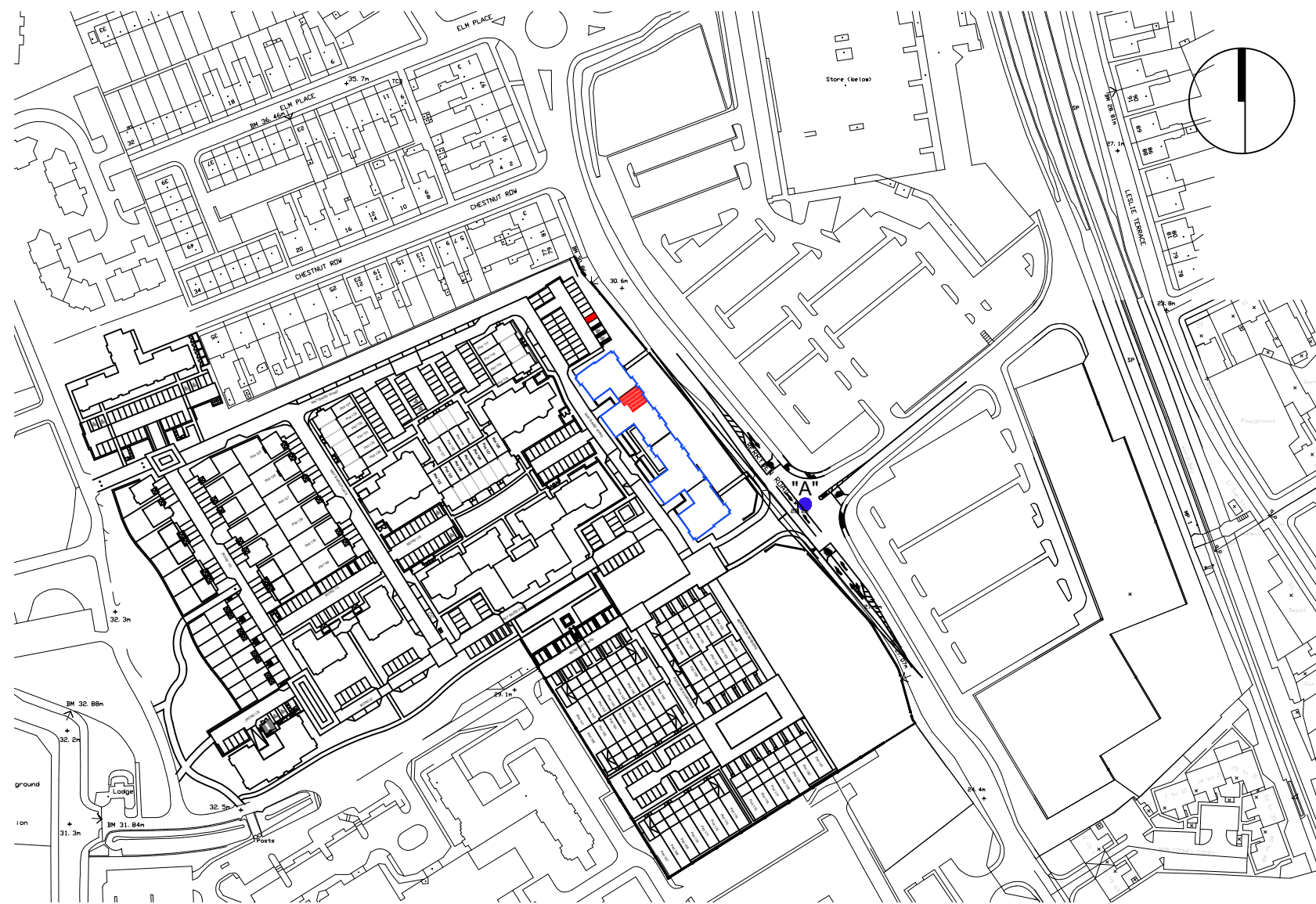
Rev.	Date	Details	Drawn
Issued for:			
<b>LEGAL FEU PLAN</b>			
Project:		Project No:	
Westburn Gardens		6177	
37 May Baird Wynd		Dwg No:	
Aberdeen		LE -- 35	
		Rev:	
Drawing:		Drawn By: Date:	
Plot 35 - Level 1		GB 28.01.21	
Blocks 5-8		Scale:	
		1:500/1:2500 @A3	









PLOT BOUNDARY

SCALE 1:500

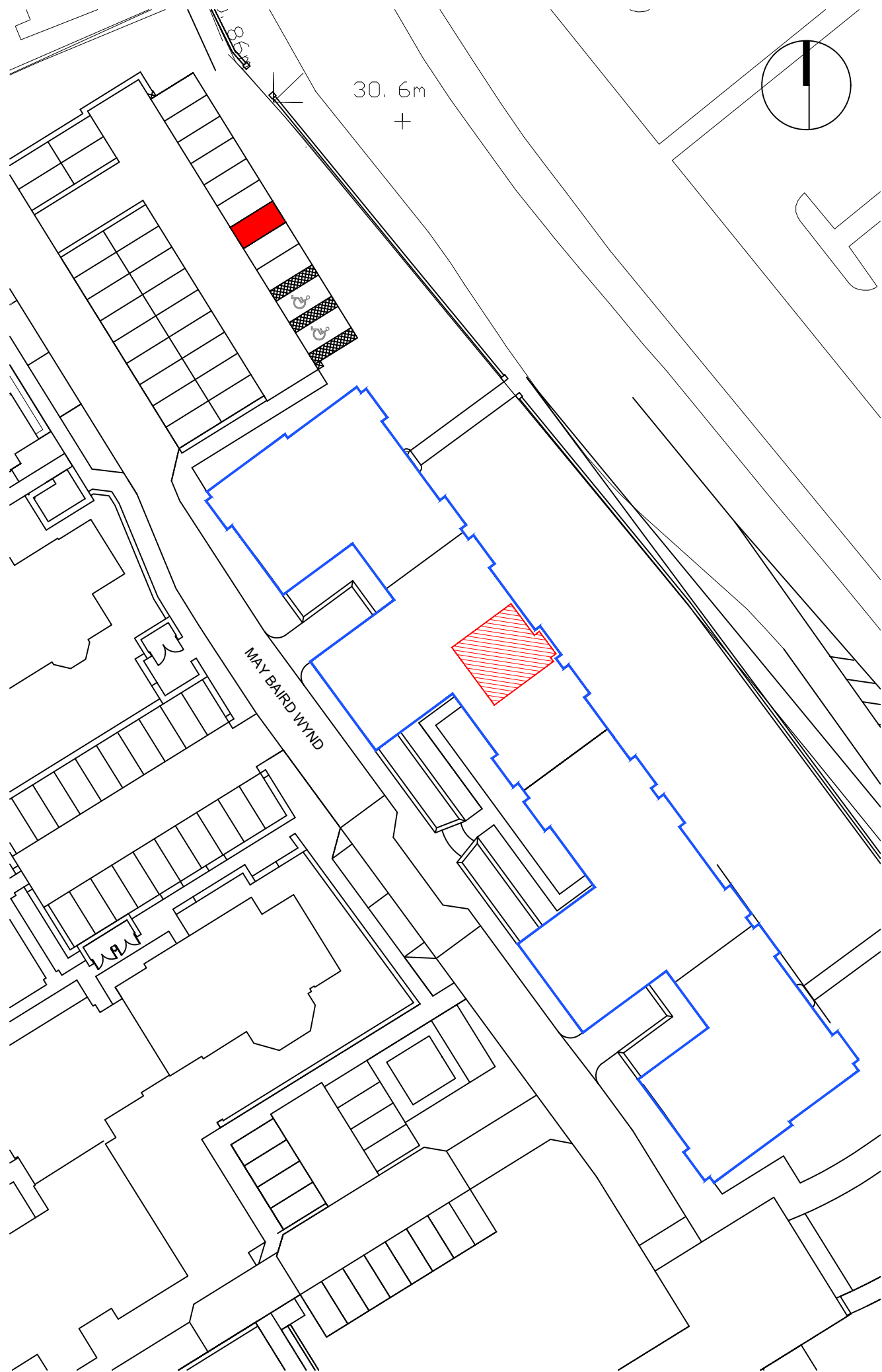


SCALE 1:2500

-  "A" ORDNANCE SURVEY GR NJ 93155 07223
-  BLOCK BOUNDARY
-  PLOT INTERNAL
-  PARKING SPACE

Rev.	Date	Details	Drawn
<b>LEGAL FEU PLAN</b>			
Project:		Project No:	
Westburn Gardens		6177	
38 May Baird Wynd		Dwg No:	
Aberdeen		LE -- 36	
		Rev:	
Drawing:		Drawn By: Date:	
Plot 36 - Level 1		GB 28.01.21	
Blocks 5-8		Scale:	
		1:500/1:2500 @A3	









PLOT BOUNDARY

SCALE 1:500



SCALE 1:2500

-  "A" ORDNANCE SURVEY GR  
NJ 93155 07223
-  BLOCK BOUNDARY
-  PLOT INTERNAL
-  PARKING SPACE

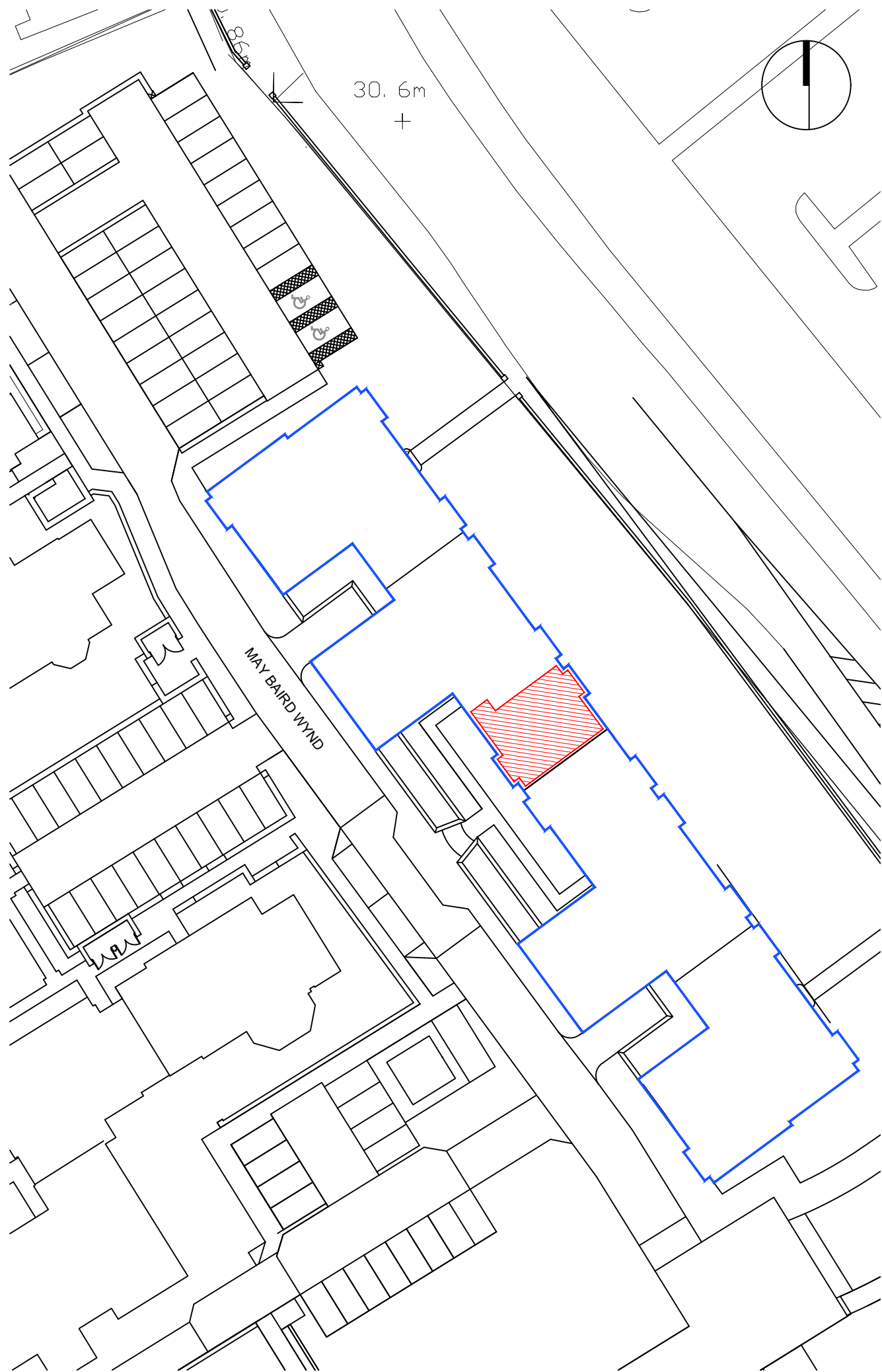
Rev.	Date	Details	Drawn
Issued for:			

**LEGAL FEU PLAN**

Project: Westburn Gardens 39 May Baird Wynd Aberdeen	Project No: 6177 Dwg No: LE -- 37 Rev:
---	--

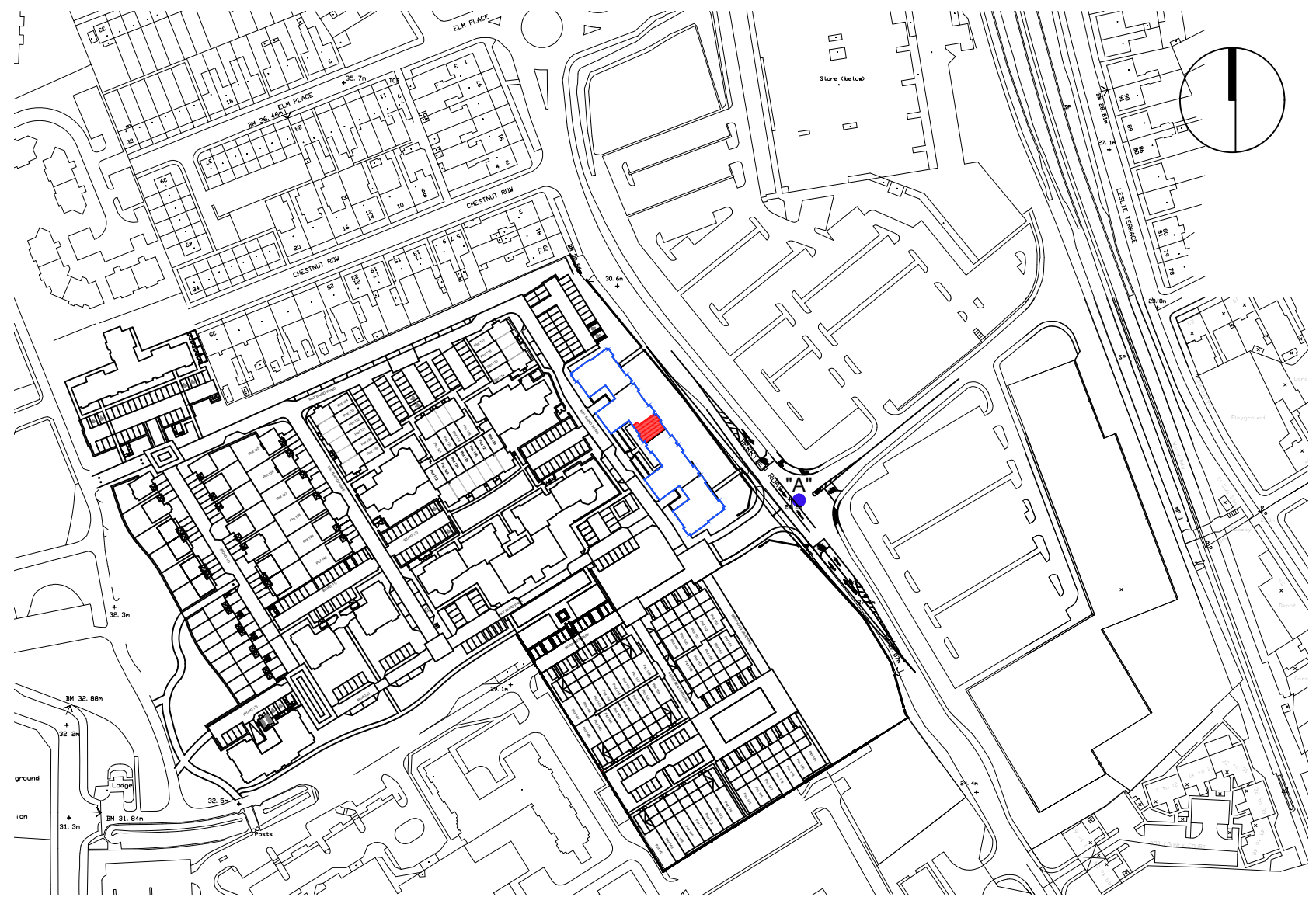
Drawing: Plot 37 - Level 1 Blocks 5-8	Drawn By: GB Date: 28.01.21 Scale: 1:500/1:2500 @A3
---	--





PLOT BOUNDARY





SCALE 1:500



UNDERGROUND LEVEL

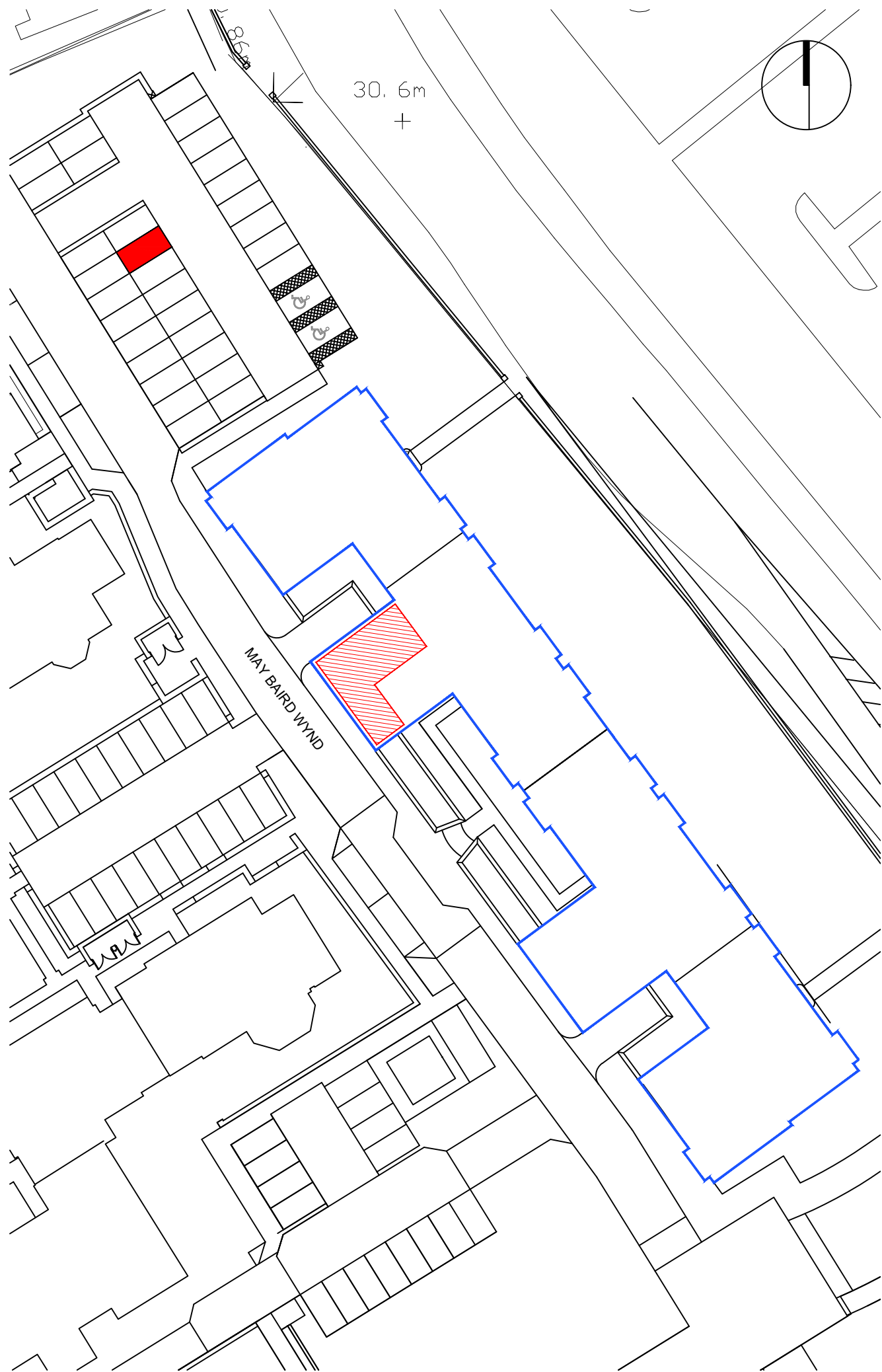
SCALE 1:500

SCALE 1:2500

-  "A" ORDNANCE SURVEY GR  
NJ 93155 07223
-  BLOCK BOUNDARY
-  PLOT INTERNAL
-  UNDERGROUND LEVEL  
PARKING SPACE

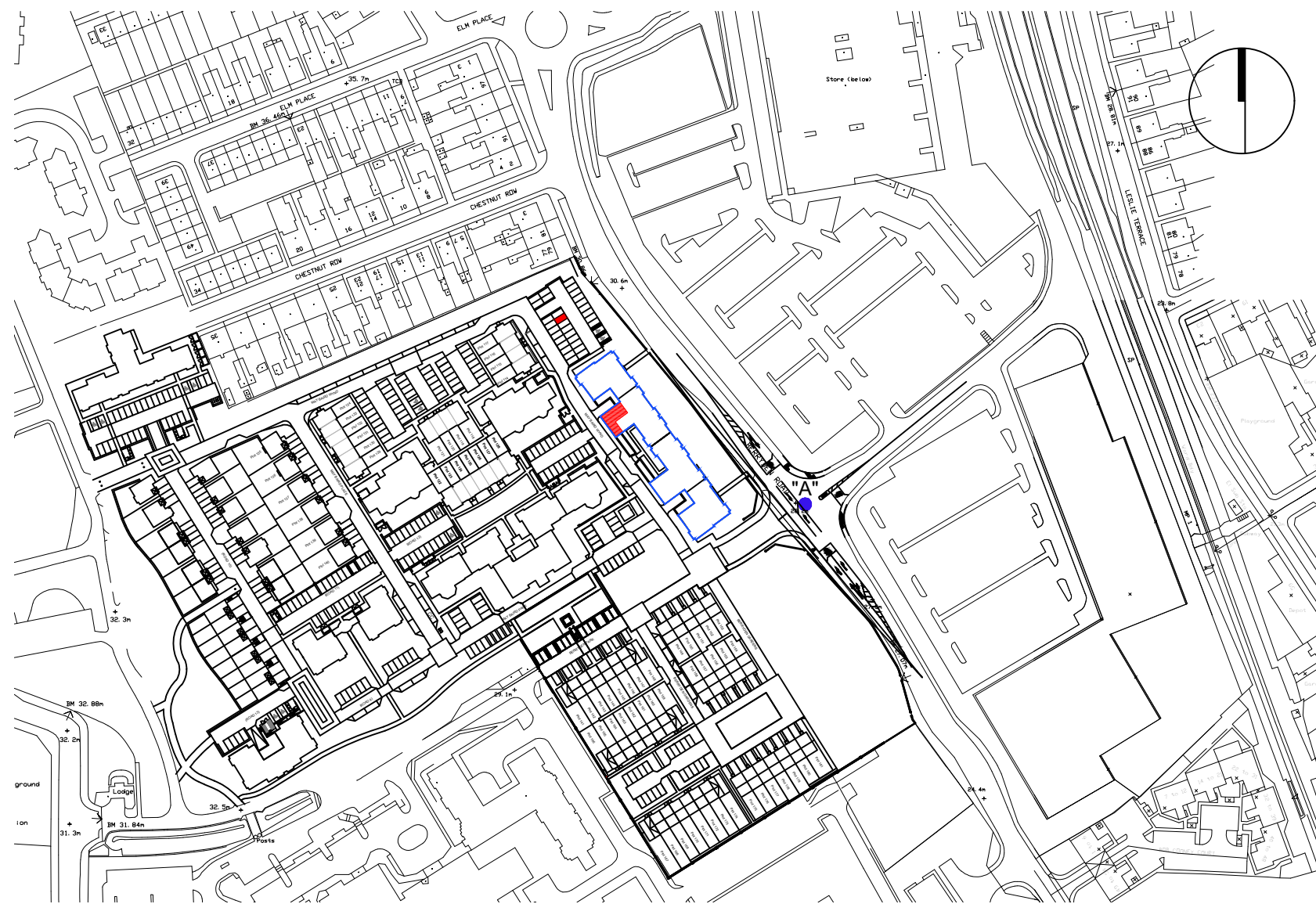
Rev.	Date	Details	Drawn
<b>LEGAL FEU PLAN</b>			
Project:		Project No:	
Westburn Gardens		6177	
40 May Baird Wynd		Dwg No:	
Aberdeen		LE -- 38	
		Rev:	
Drawing:		Drawn By:	Date:
Plot 38 - Level 1		GB	28.01.21
Blocks 5-8		Scale:	1:500/1:2500 @A3









PLOT BOUNDARY

SCALE 1:500



SCALE 1:2500

-  "A" ORDNANCE SURVEY GR NJ 93155 07223
-  BLOCK BOUNDARY
-  PLOT INTERNAL
-  PARKING SPACE

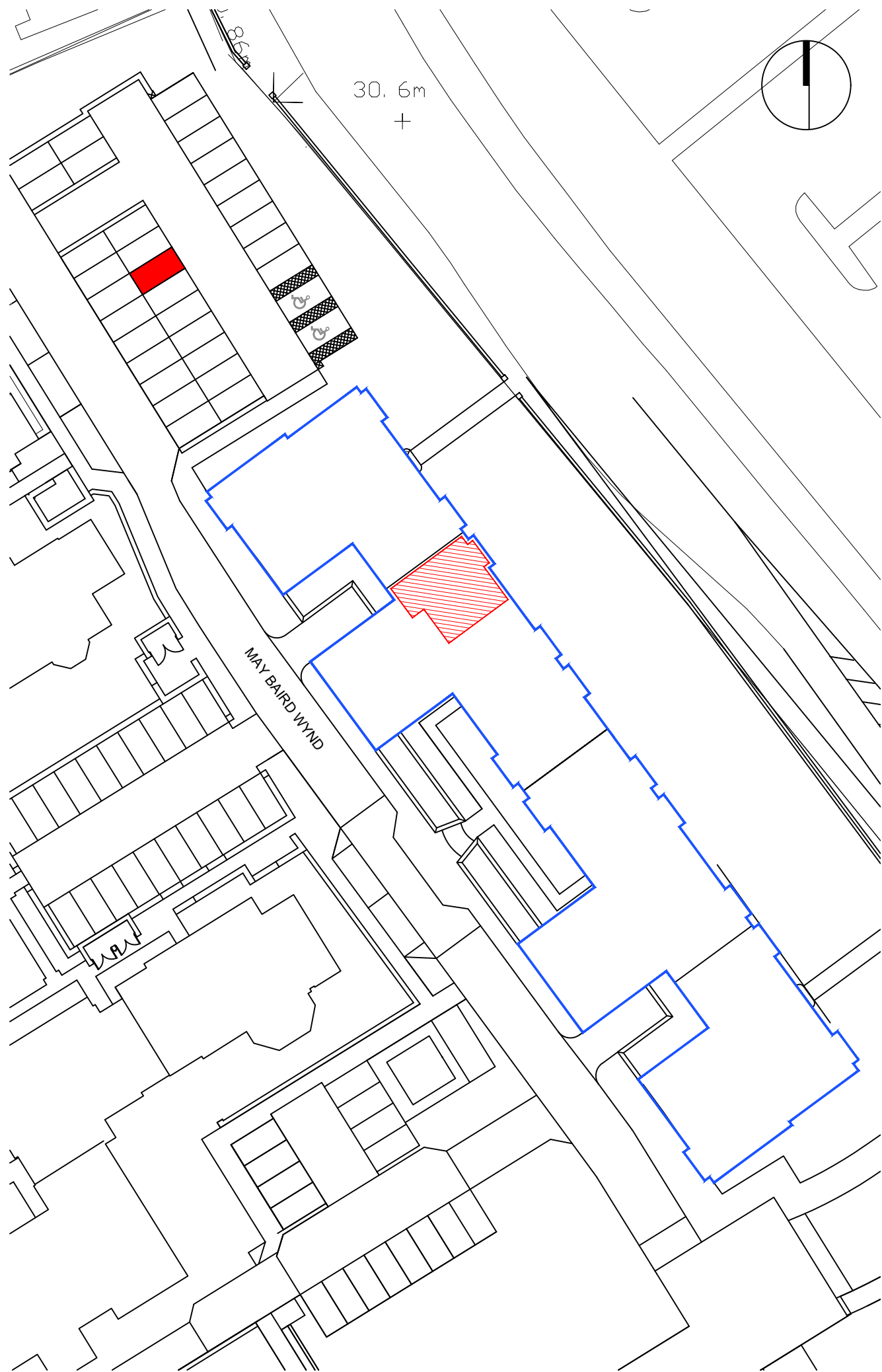
Rev.	Date	Details	Drawn
Issued for:			

**LEGAL FEU PLAN**

Project: Westburn Gardens 41 May Baird Wynd Aberdeen	Project No: 6177 Dwg No: LE -- 39 Rev:
---	--

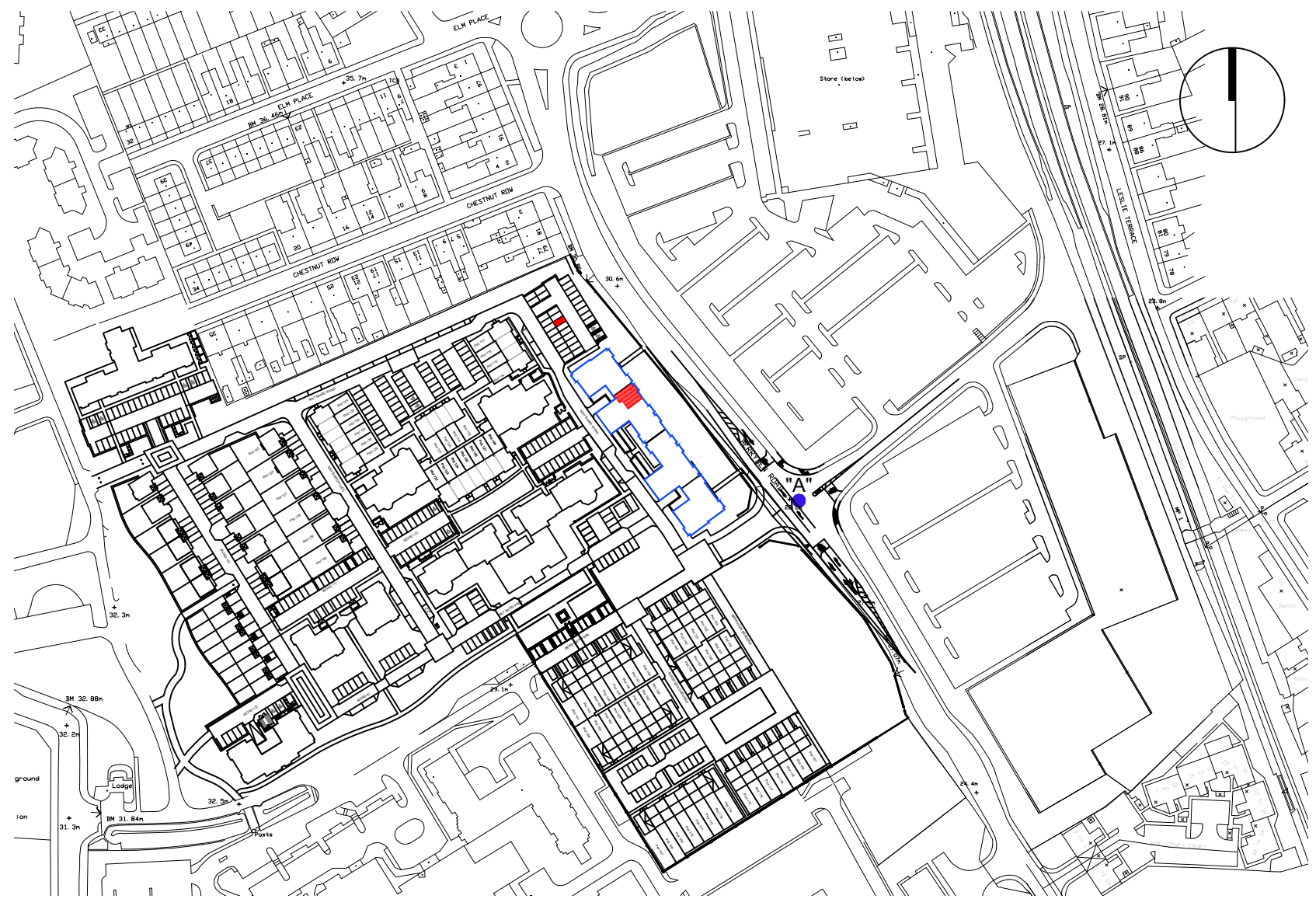
Drawing: Plot 39 - Level 2 Blocks 5-8	Drawn By: GB Date: 28.01.21 Scale: 1:500/1:2500 @A3
---	--









PLOT BOUNDARY

SCALE 1:500



SCALE 1:2500

-  "A" ORDNANCE SURVEY GR NJ 93155 07223
-  BLOCK BOUNDARY
-  PLOT INTERNAL
-  PARKING SPACE

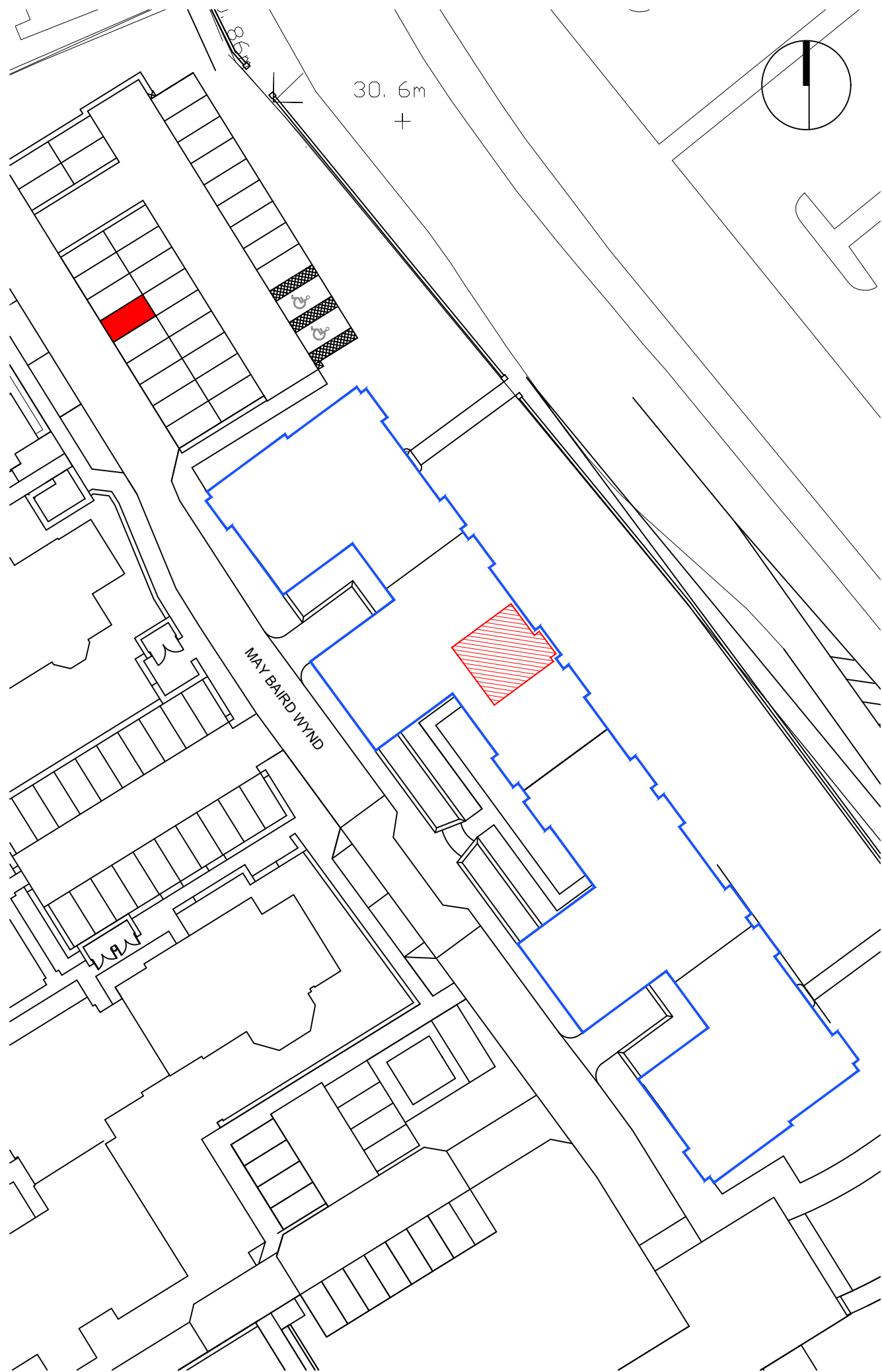
Rev.	Date	Details	Drawn
Issued for:			

**LEGAL FEU PLAN**

Project: Westburn Gardens 42 May Baird Wynd Aberdeen	Project No: 6177 Dwg No: LE -- 40 Rev:
---	--

Drawing: Plot 40 - Level 2 Blocks 5-8	Drawn By: GB Date: 28.01.21 Scale: 1:500/1:2500 @A3
---	--









PLOT BOUNDARY

SCALE 1:500



SCALE 1:2500

-  "A" ORDNANCE SURVEY GR  
NJ 93155 07223
-  BLOCK BOUNDARY
-  PLOT INTERNAL
-  PARKING SPACE

Rev.	Date	Details	Drawn
Issued for:			
<b>LEGAL FEU PLAN</b>			
Project:		Project No:	
Westburn Gardens		6177	
43 May Baird Wynd		Dwg No:	
Aberdeen		LE -- 41	
		Rev:	
Drawing:		Drawn By: Date:	
Plot 41 - Level 2		GB 28.01.21	
Blocks 5-8		Scale:	
		1:500/1:2500 @A3	

**LEGAL FEU PLAN**

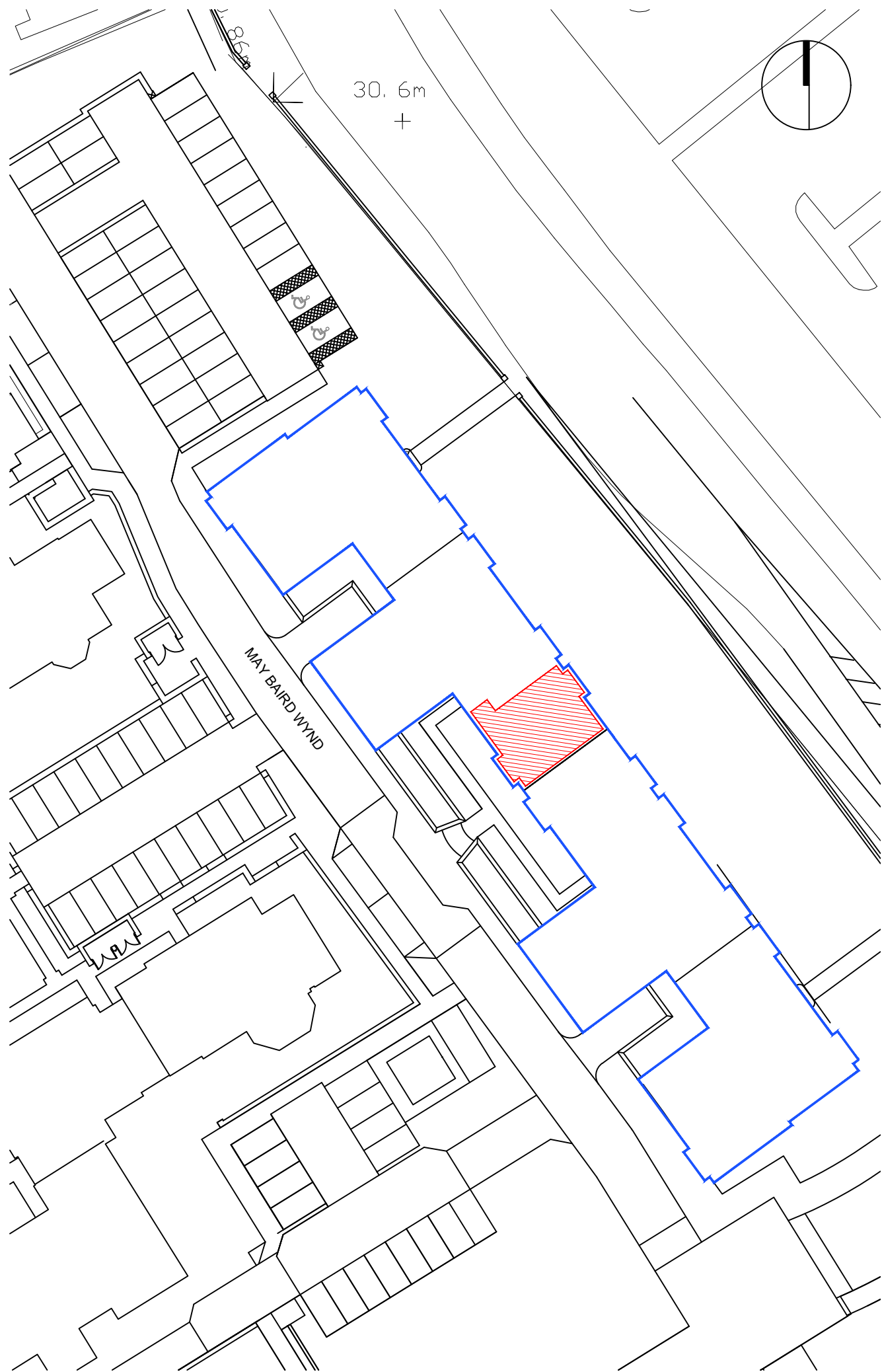
Project: Westburn Gardens  
43 May Baird Wynd  
Aberdeen

Project No: 6177  
Dwg No: LE -- 41  
Rev:

Drawing: Plot 41 - Level 2  
Blocks 5-8

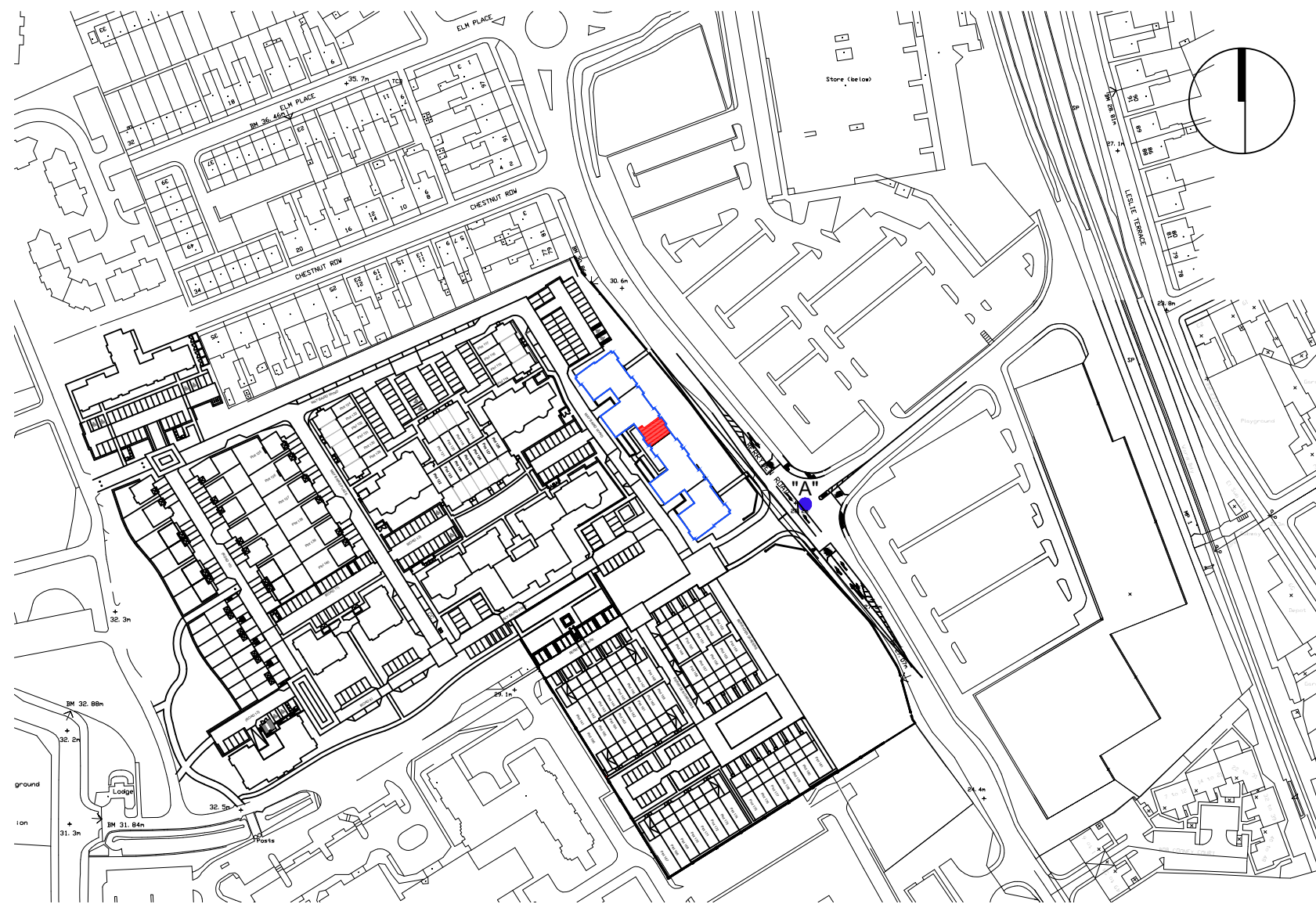
Drawn By: GB  
Date: 28.01.21  
Scale: 1:500/1:2500 @A3



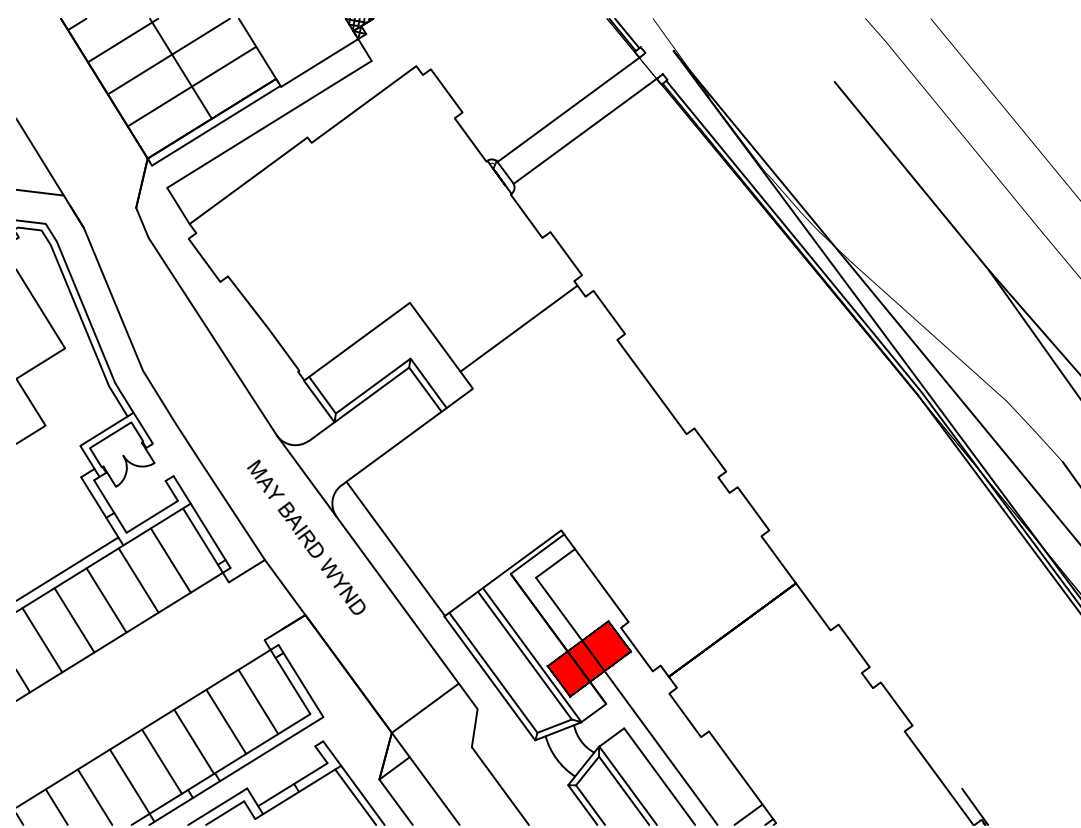


PLOT BOUNDARY

SCALE 1:500







SCALE 1:2500



UNDERGROUND LEVEL

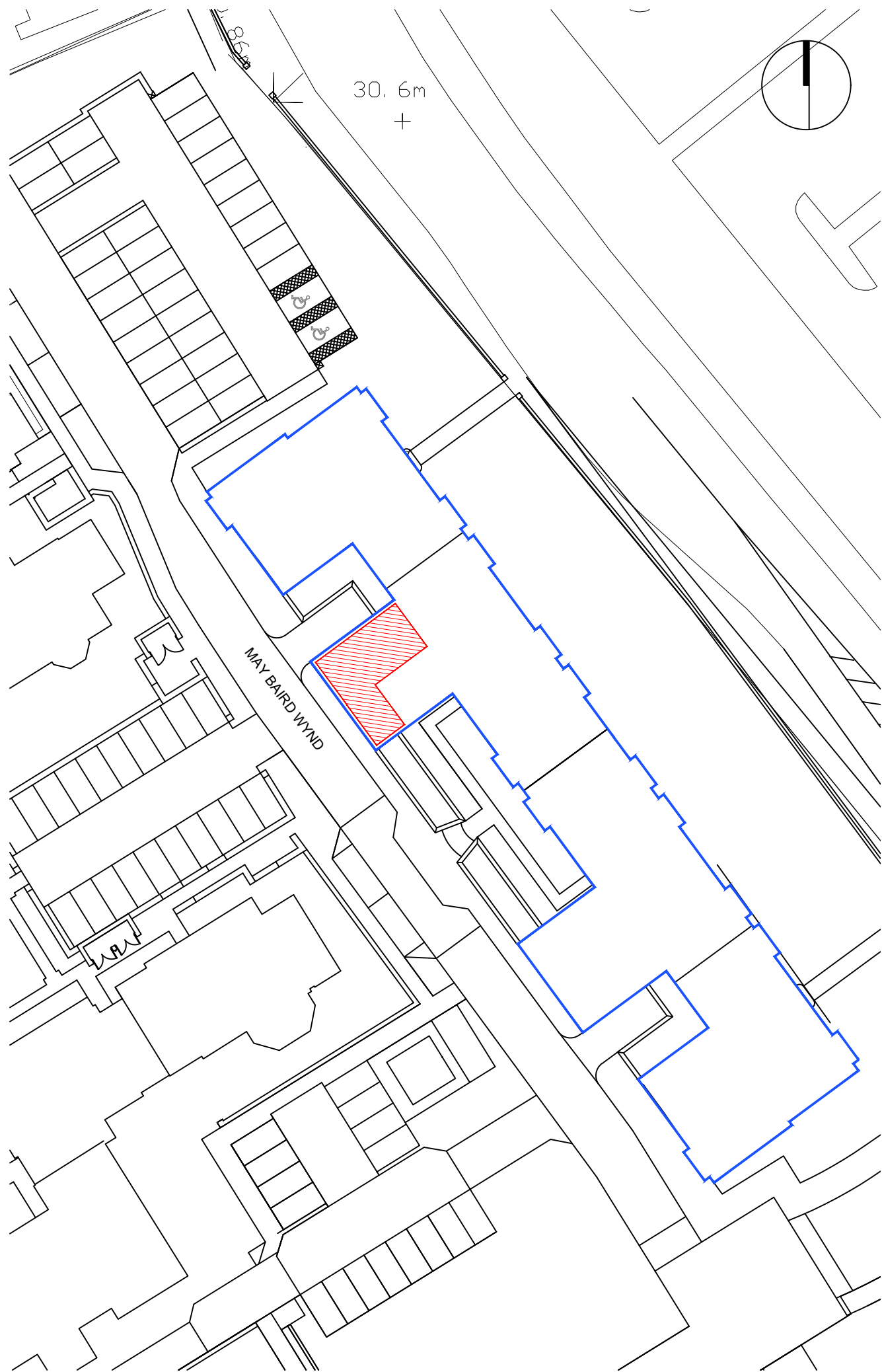
SCALE 1:500

-  "A" ORDNANCE SURVEY GR  
NJ 93155 07223
-  BLOCK BOUNDARY
-  PLOT INTERNAL
-  UNDERGROUND LEVEL  
PARKING SPACE

Rev.	Date	Details	Drawn
<b>LEGAL FEU PLAN</b>			
Project:		Project No:	
Westburn Gardens		6177	
44 May Baird Wynd		Dwg No:	
Aberdeen		LE -- 42	
		Rev:	
Drawing:		Drawn By:	Date:
Plot 42 - Level 2		GB	28.01.21
Blocks 5-8		Scale:	1:500/1:2500 @A3

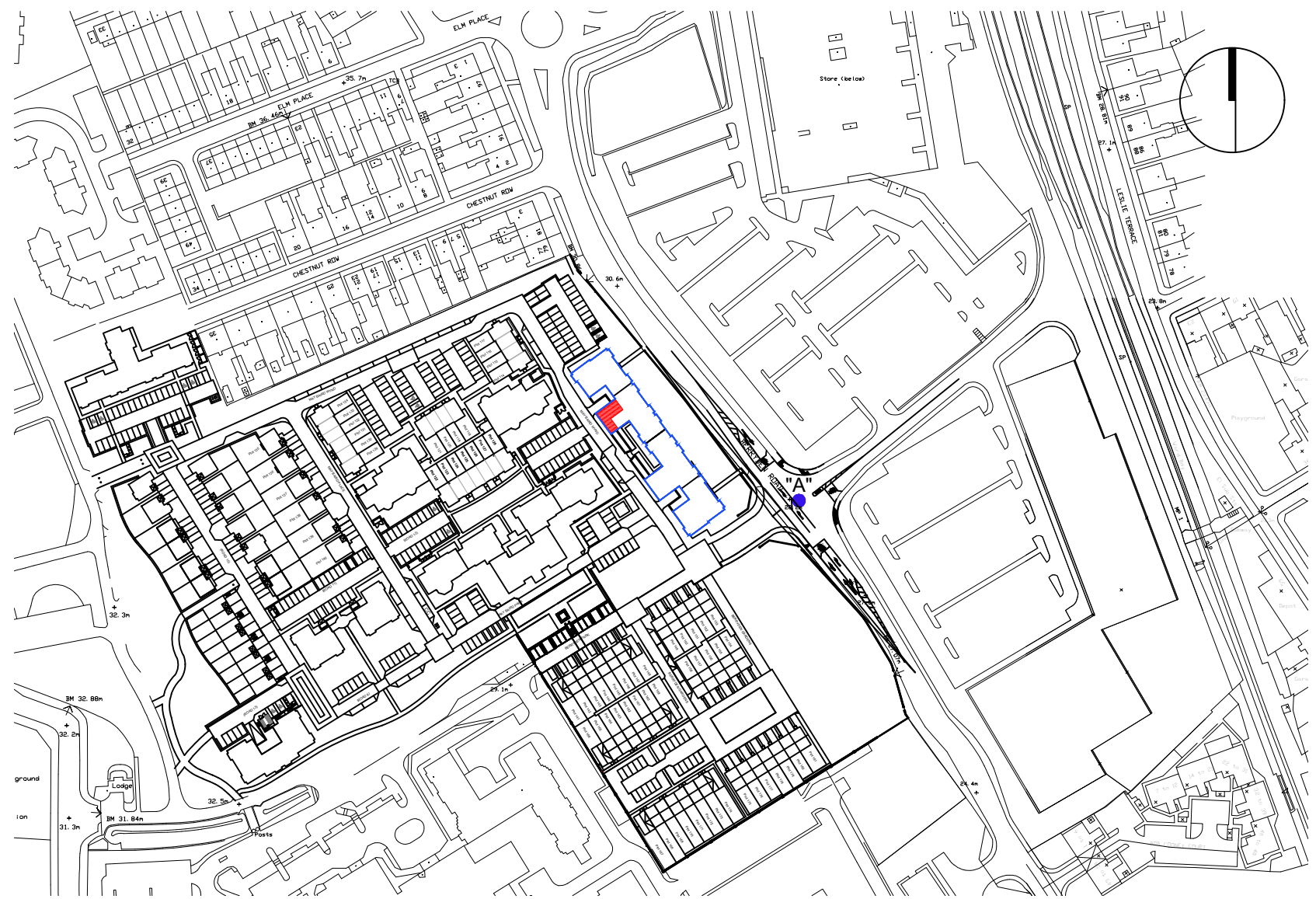




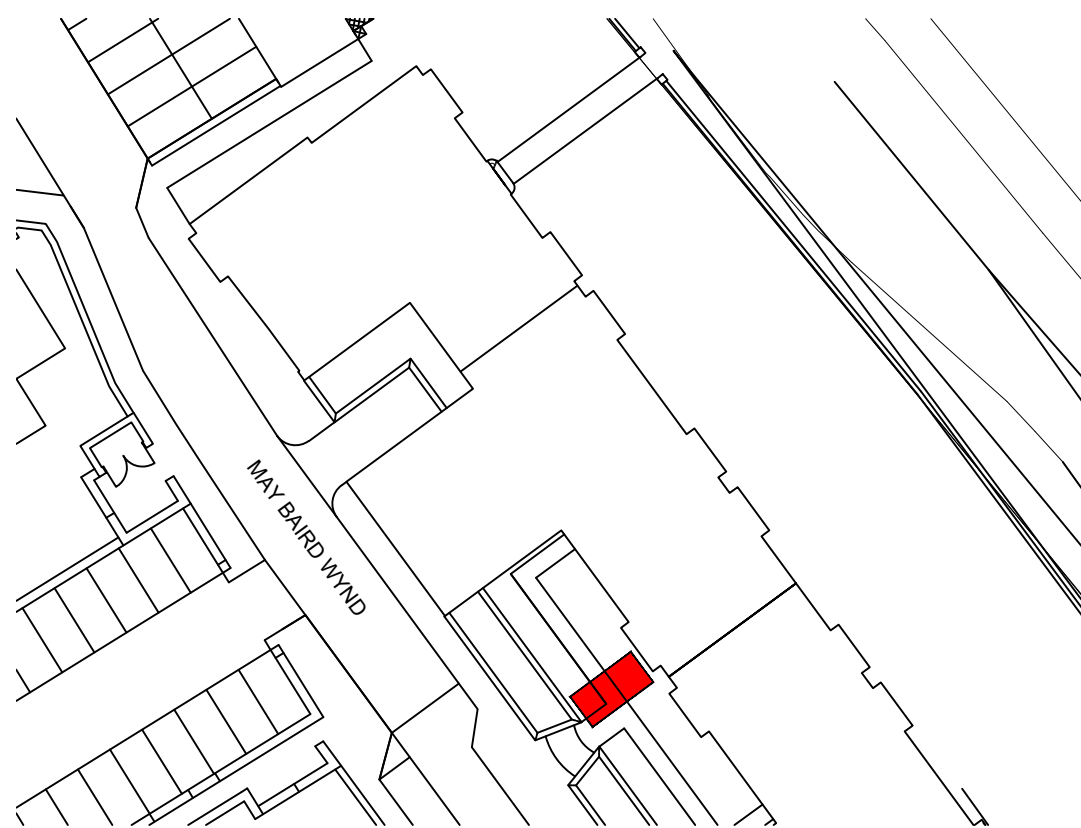


PLOT BOUNDARY

SCALE 1:500



SCALE 1:2500



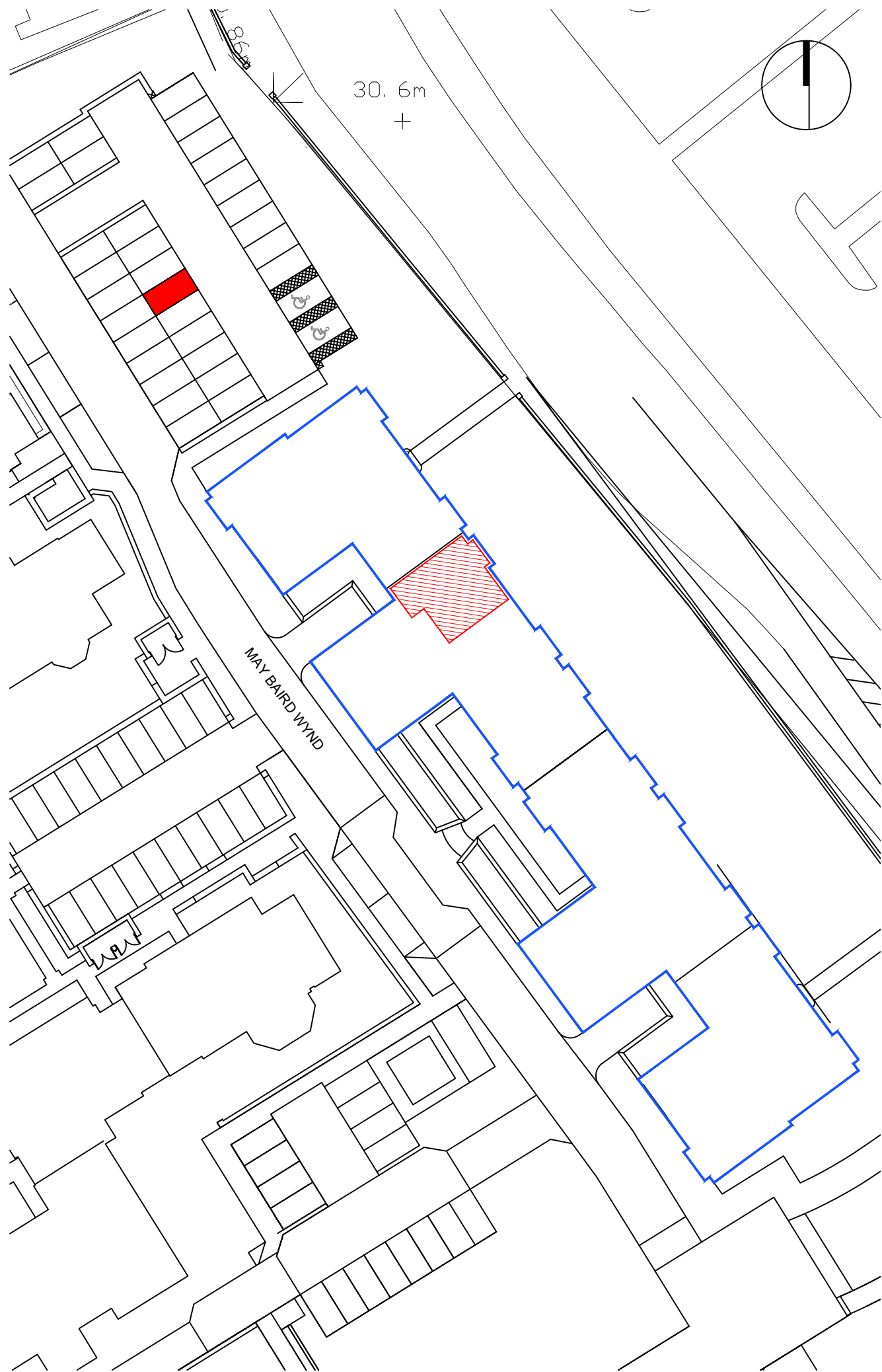
UNDERGROUND LEVEL

SCALE 1:500

- "A" ORDNANCE SURVEY GR  
NJ 93155 07223
- BLOCK BOUNDARY
- PLOT INTERNAL
- UNDERGROUND LEVEL  
PARKING SPACE

Rev.	Date	Details	Drawn
<b>LEGAL FEU PLAN</b>			
Project:		Project No:	
Westburn Gardens		6177	
45 May Baird Wynd		Dwg No:	
Aberdeen		LE -- 43	
		Rev:	
Drawing:		Drawn By:	Date:
Plot 43 - Level 3		GB	28.01.21
Blocks 5-8		Scale:	1:500/1:2500 @A3









PLOT BOUNDARY

SCALE 1:500



SCALE 1:2500

-  "A" ORDNANCE SURVEY GR  
NJ 93155 07223
-  BLOCK BOUNDARY
-  PLOT INTERNAL
-  PARKING SPACE

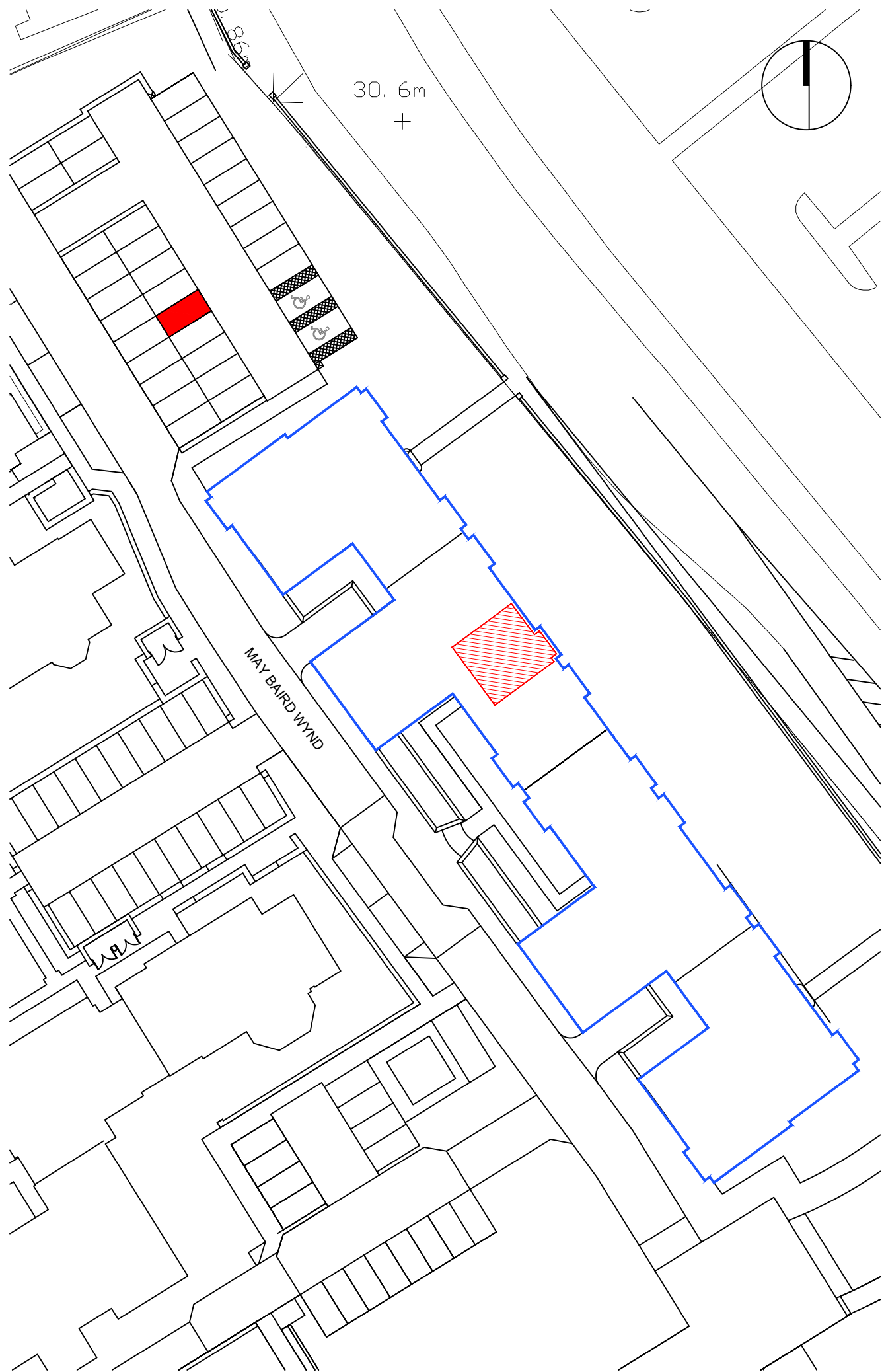
Rev.	Date	Details	Drawn
Issued for:			

**LEGAL FEU PLAN**

Project:	Project No:
Westburn Gardens	6177
46 May Baird Wynd	Dwg No:
Aberdeen	LE -- 44
	Rev:

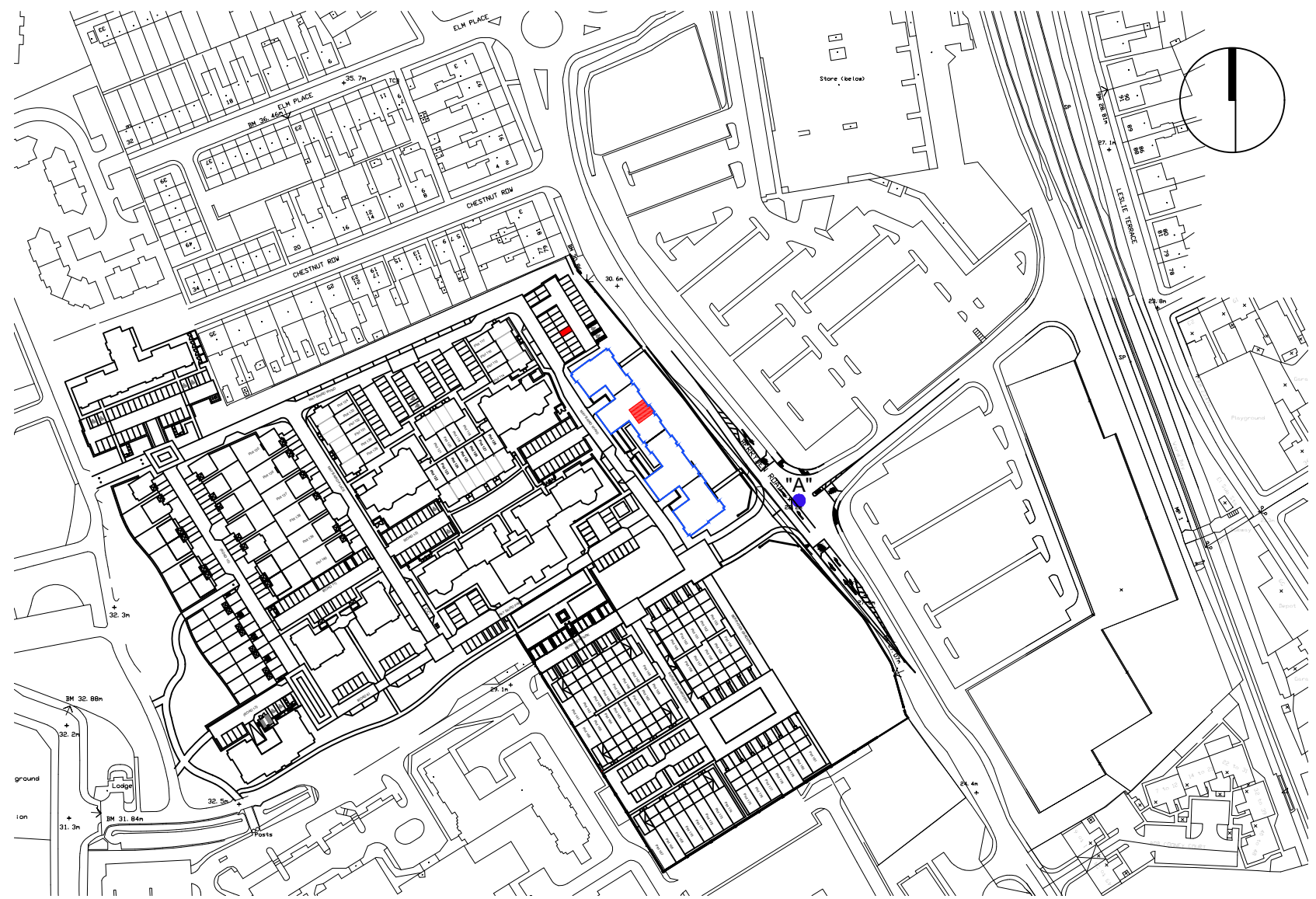
Drawing:	Drawn By:	Date:
Plot 44 - Level 3	GB	28.01.21
Blocks 5-8	Scale:	1:500/1:2500 @A3









PLOT BOUNDARY

SCALE 1:500

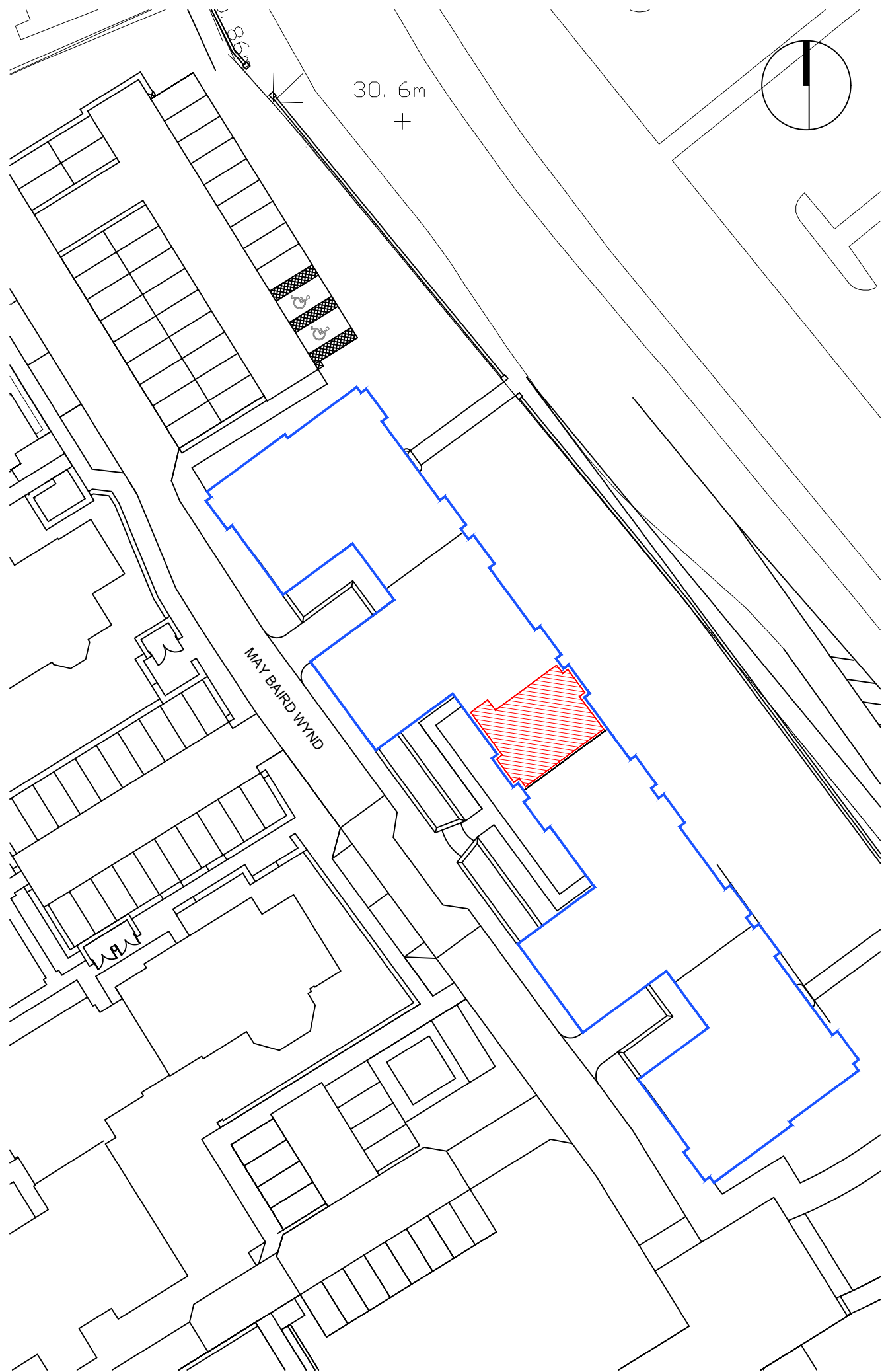


SCALE 1:2500

-  "A" ORDNANCE SURVEY GR NJ 93155 07223
-  BLOCK BOUNDARY
-  PLOT INTERNAL
-  PARKING SPACE

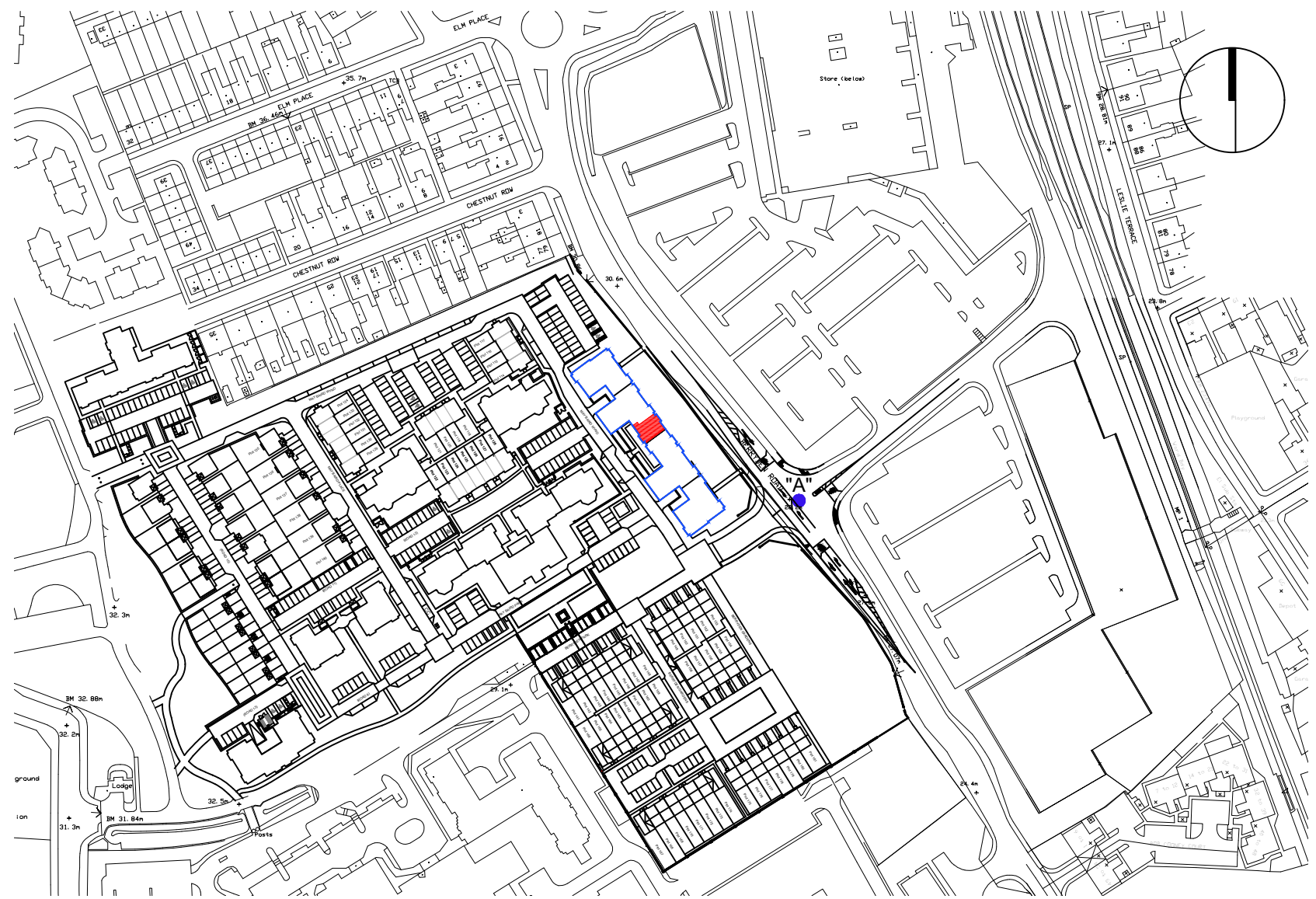
Rev.	Date	Details	Drawn
<b>LEGAL FEU PLAN</b>			
Project: Westburn Gardens 47 May Baird Wynd Aberdeen		Project No: 6177 Dwg No: LE -- 45 Rev:	
Drawing: Plot 45 - Level 3 Blocks 5-8		Drawn By: GB Date: 28.01.21 Scale: 1:500/1:2500 @A3	



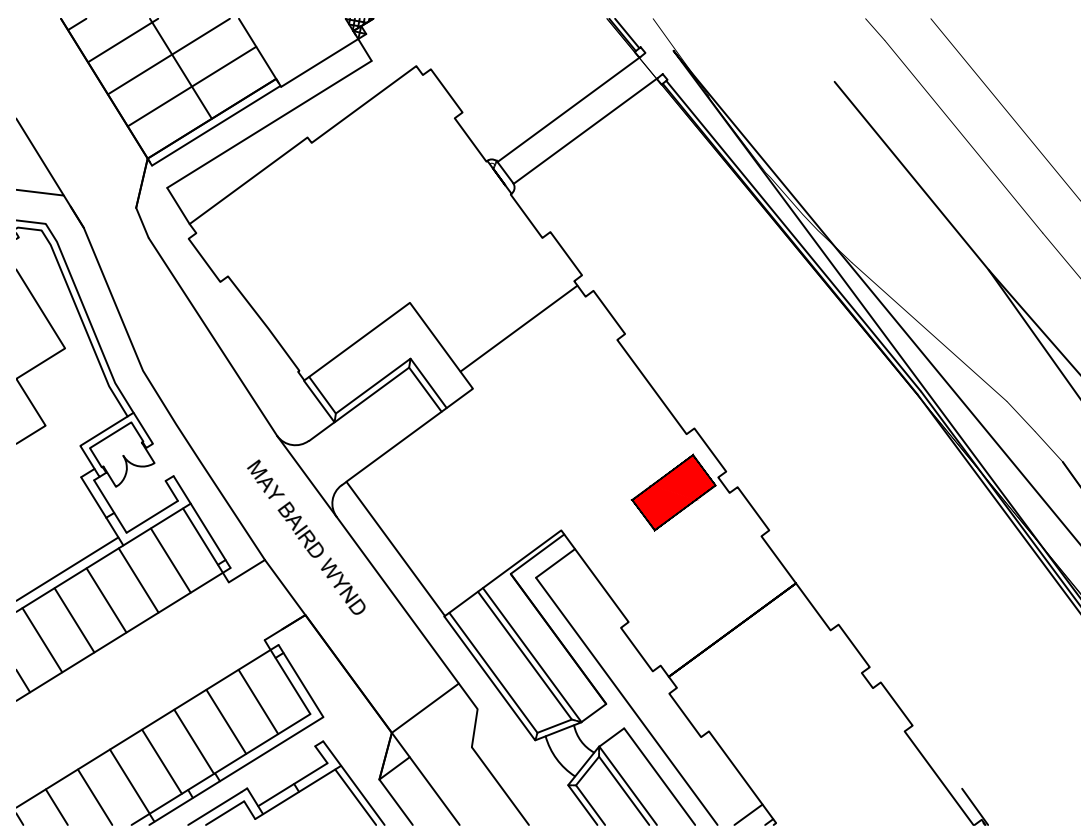


PLOT BOUNDARY

SCALE 1:500







SCALE 1:2500



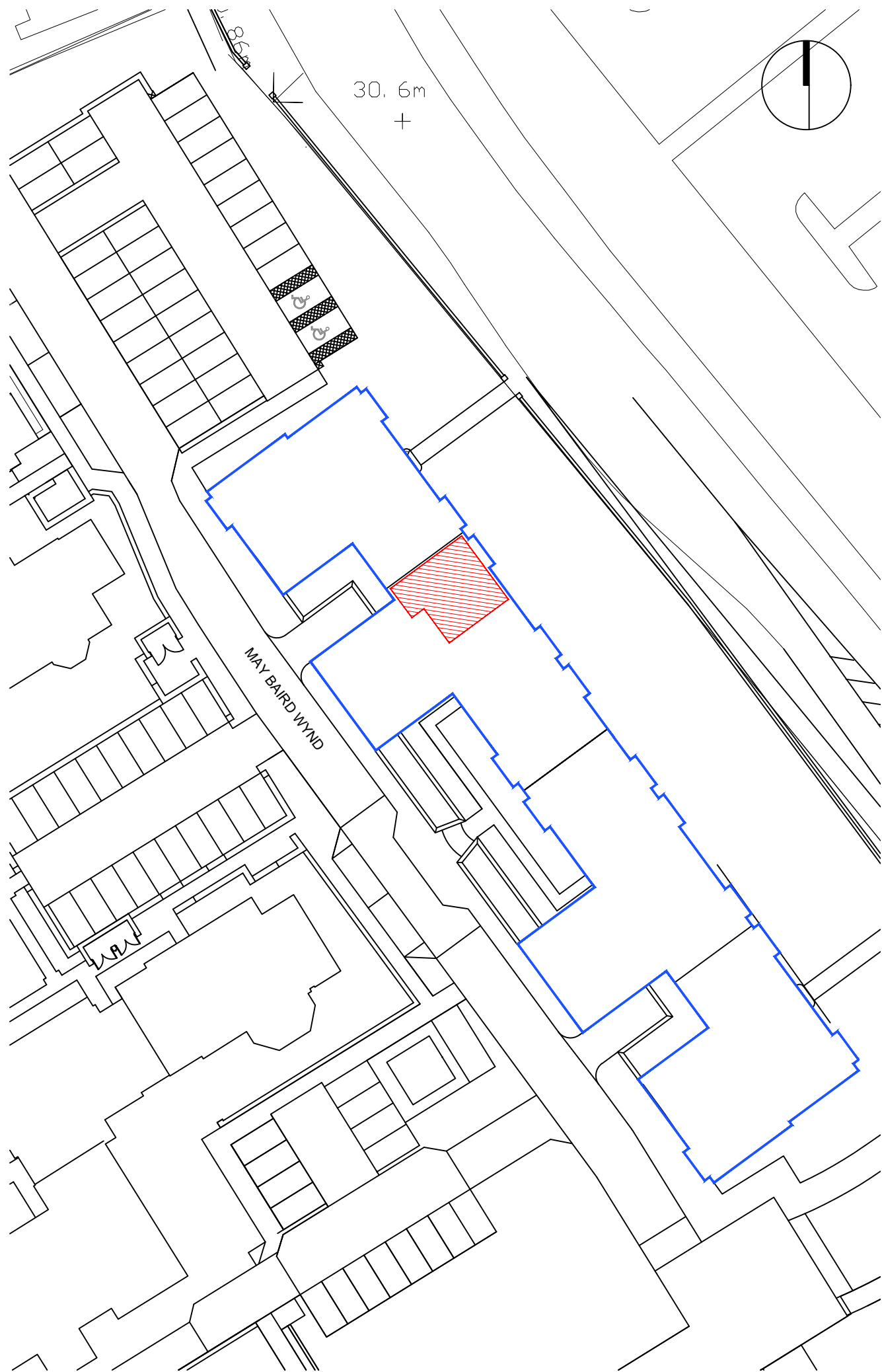
UNDERGROUND LEVEL

SCALE 1:500

-  "A" ORDNANCE SURVEY GR NJ 93155 07223
-  BLOCK BOUNDARY
-  PLOT INTERNAL
-  UNDERGROUND LEVEL PARKING SPACE

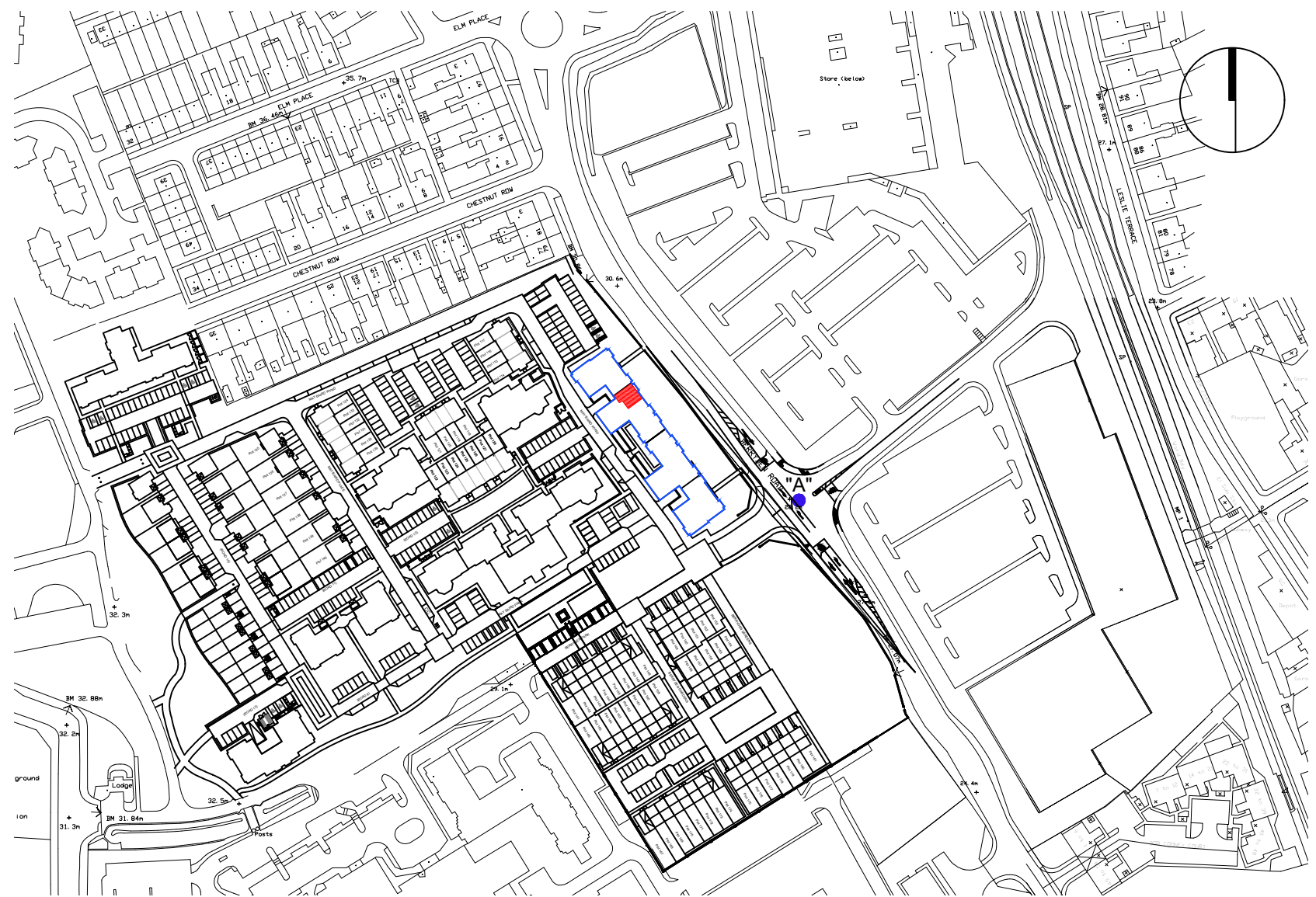
Rev.	Date	Details	Drawn
<b>LEGAL FEU PLAN</b>			
Project:		Project No:	
Westburn Gardens		6177	
48 May Baird Wynd		Dwg No:	
Aberdeen		LE -- 46	
		Rev:	
Drawing:		Drawn By:	
Plot 46 - Level 3		GB	
		Date:	
		28.01.21	
Blocks 5-8		Scale:	
		1:500/1:2500 @A3	



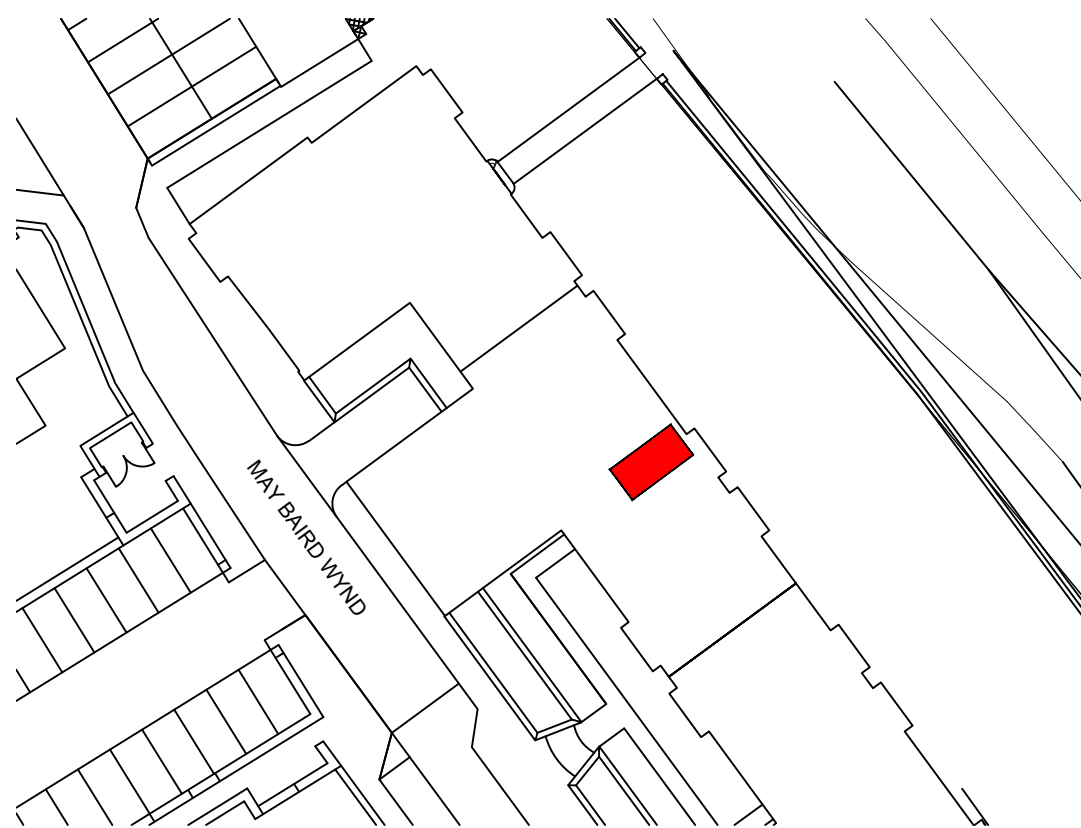


PLOT BOUNDARY

SCALE 1:500







SCALE 1:2500



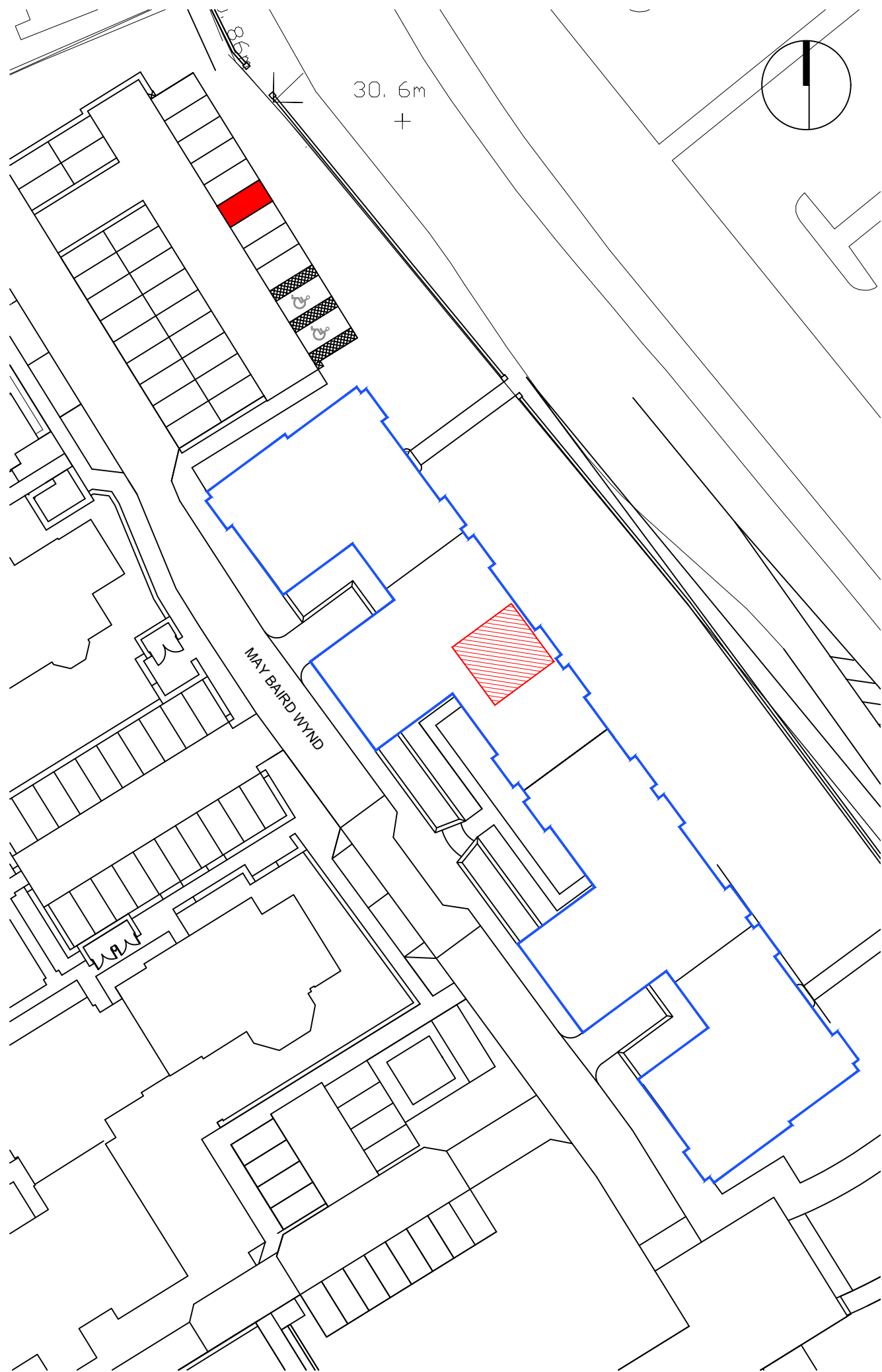
UNDERGROUND LEVEL

SCALE 1:500

-  "A" ORDNANCE SURVEY GR NJ 93155 07223
-  BLOCK BOUNDARY
-  PLOT INTERNAL
-  UNDERGROUND LEVEL PARKING SPACE

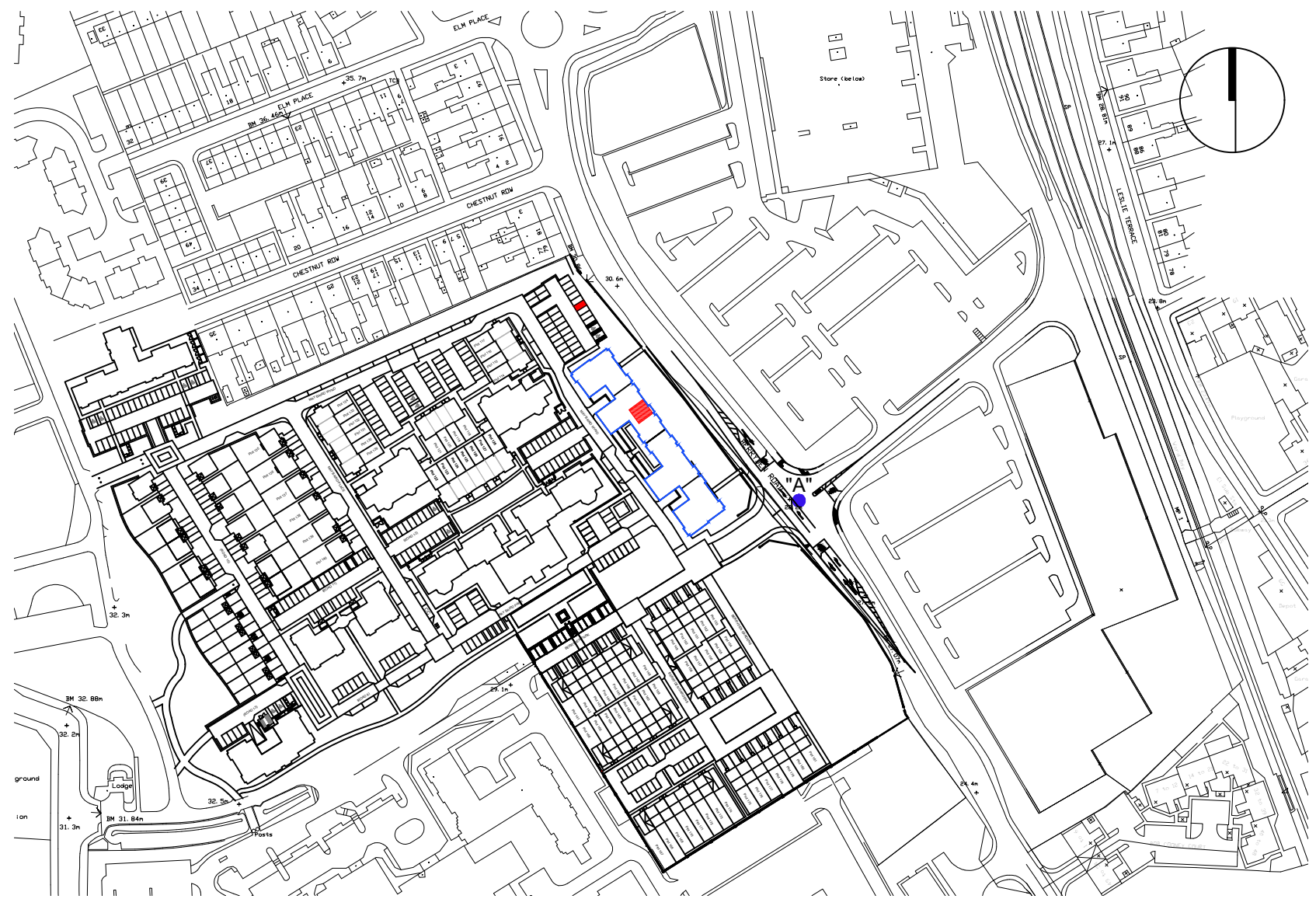
Rev.	Date	Details	Drawn
<b>LEGAL FEU PLAN</b>			
Project:		Project No:	
Westburn Gardens		6177	
50 May Baird Wynd		Dwg No:	
Aberdeen		LE -- 47	
		Rev:	
Drawing:		Drawn By:	Date:
Plot 47 - Level 4		GB	28.01.21
Blocks 5-8		Scale:	1:500/1:2500 @A3





PLOT BOUNDARY

SCALE 1:500

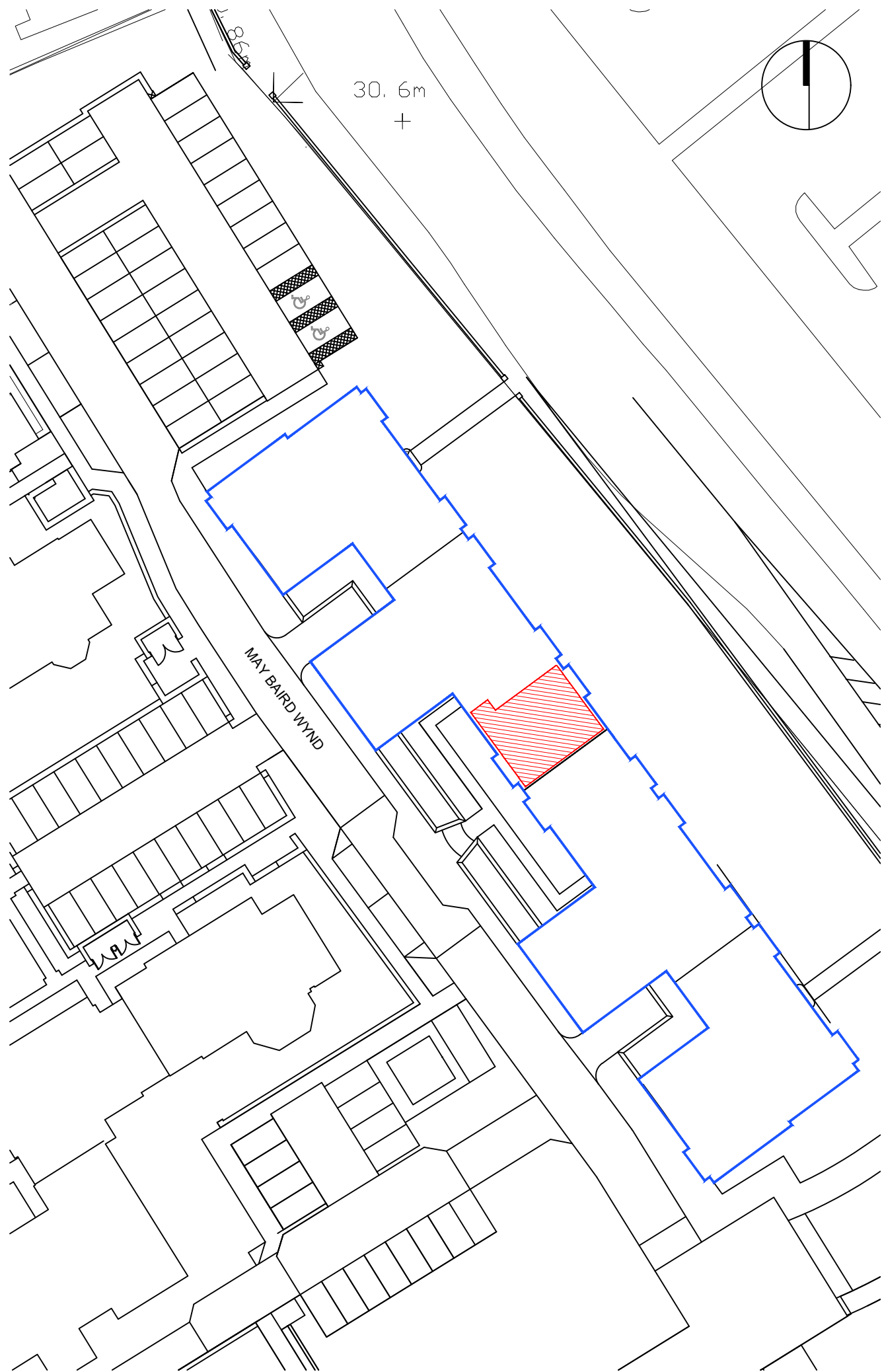


SCALE 1:2500

- "A" ORDNANCE SURVEY GR  
NJ 93155 07223
- BLOCK BOUNDARY
- PLOT INTERNAL
- PARKING SPACE

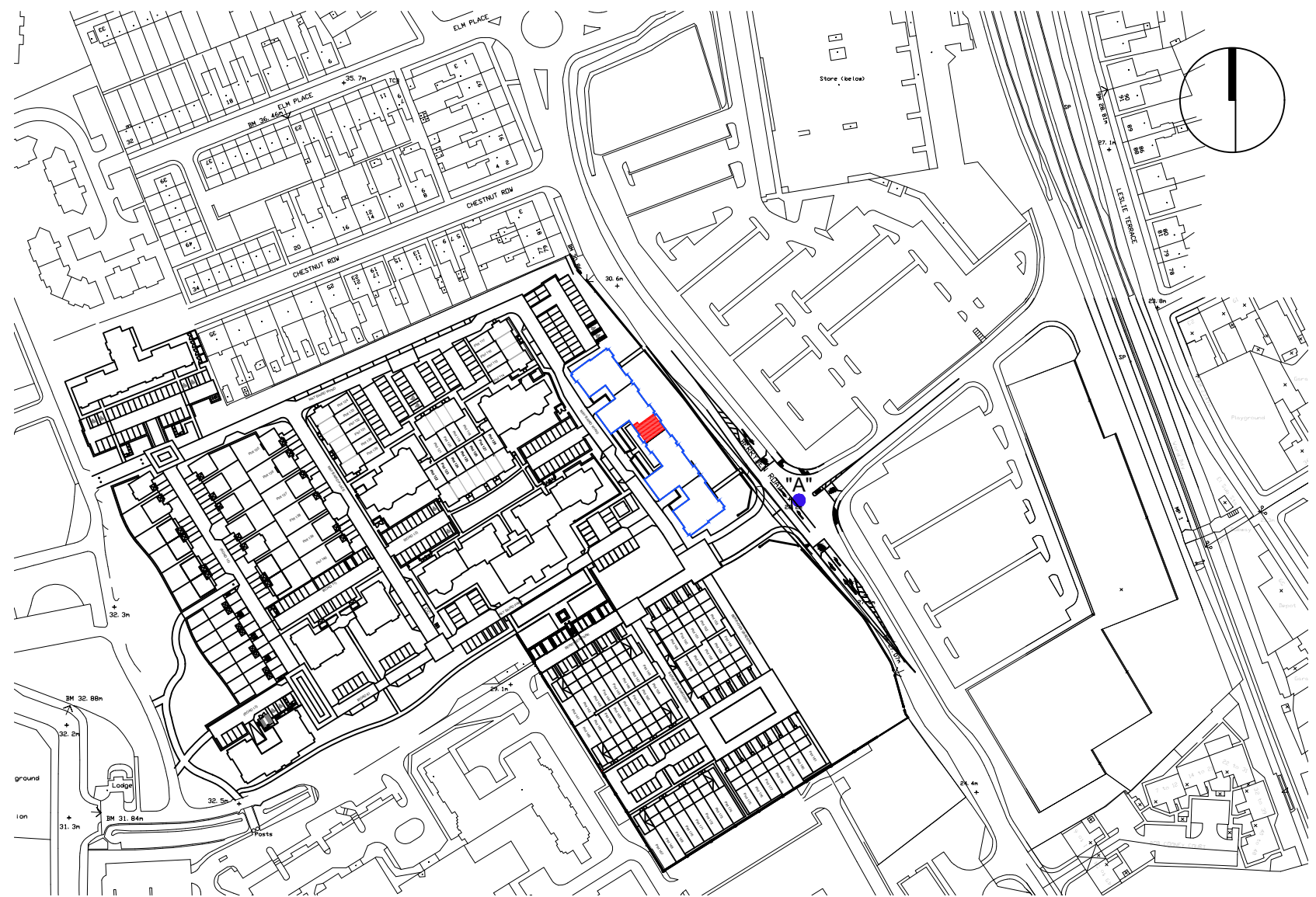
Rev.	Date	Details	Drawn
Issued for:			
<b>LEGAL FEU PLAN</b>			
Project:		Project No:	
Westburn Gardens		6177	
51 May Baird Wynd		Dwg No:	
Aberdeen		LE -- 48	
		Rev:	
Drawing:		Drawn By: Date:	
Plot 48 - Level 4		GB 28.01.21	
Blocks 5-8		Scale:	
		1:500/1:2500 @A3	



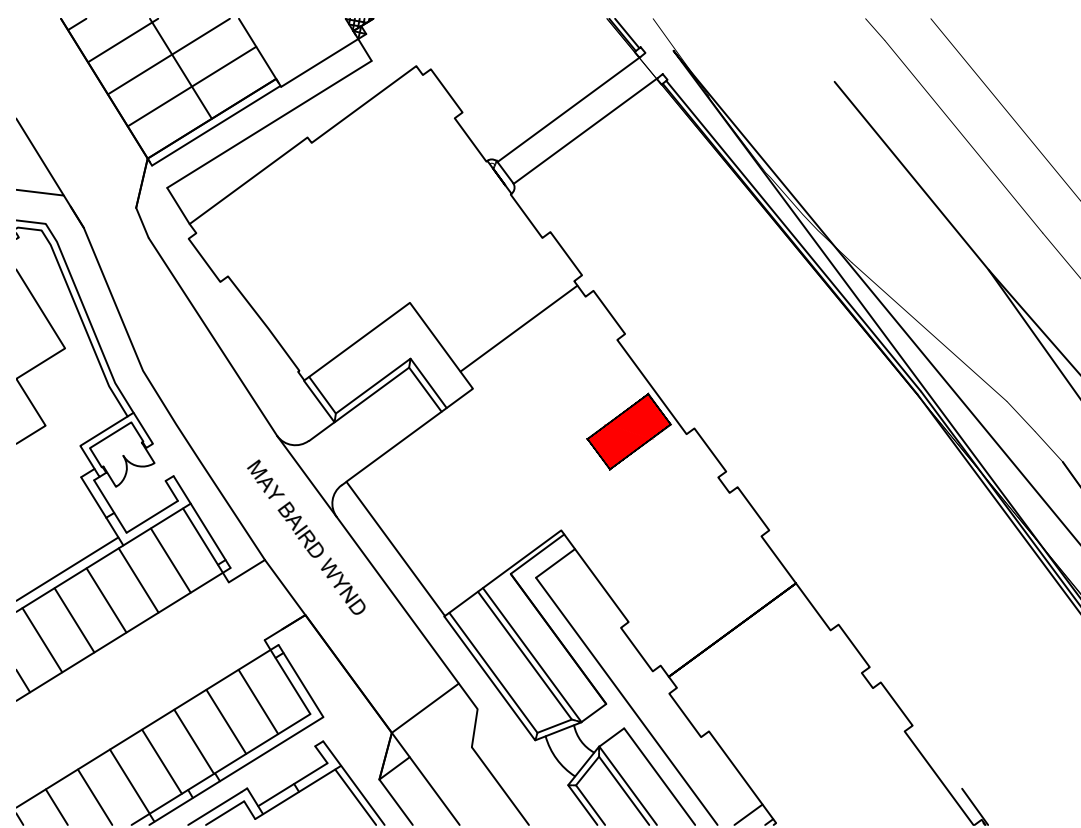


PLOT BOUNDARY

SCALE 1:500



SCALE 1:2500



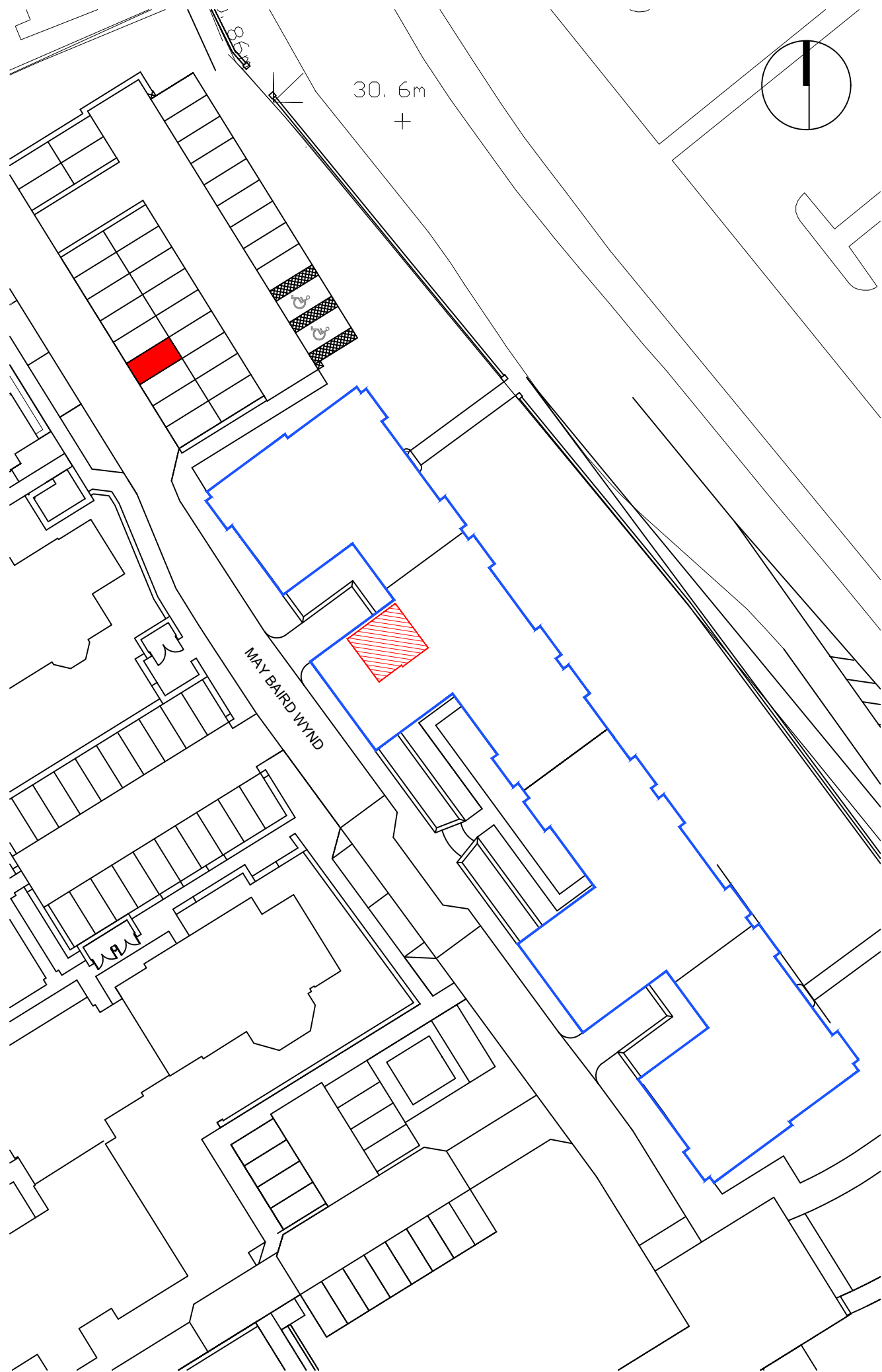
UNDERGROUND LEVEL

SCALE 1:500

- "A" ORDNANCE SURVEY GR  
NJ 93155 07223
- BLOCK BOUNDARY
- PLOT INTERNAL
- UNDERGROUND LEVEL  
PARKING SPACE

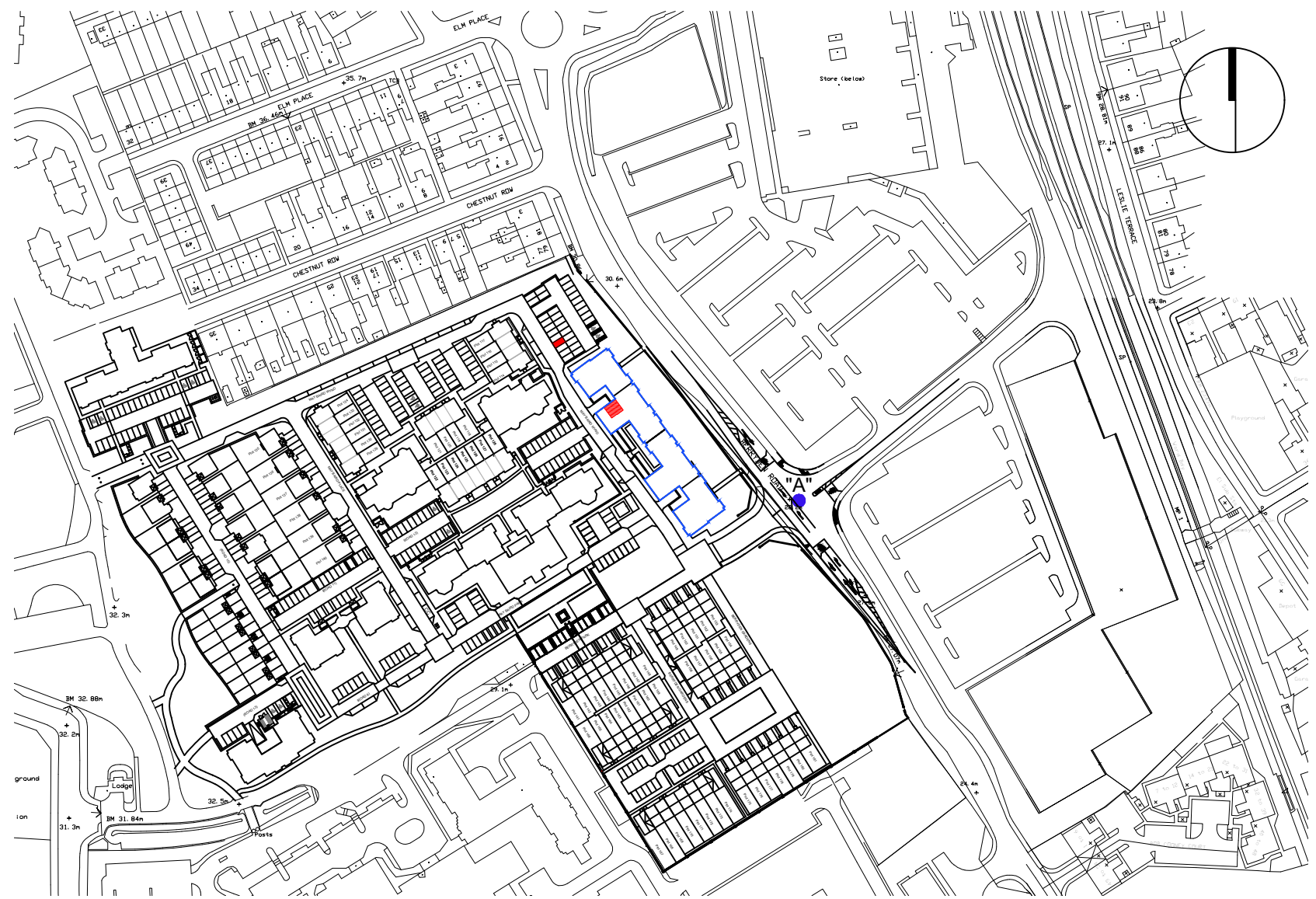
Rev.	Date	Details	Drawn
<b>LEGAL FEU PLAN</b>			
Project:		Project No:	
Westburn Gardens		6177	
52 May Baird Wynd		Dwg No:	
Aberdeen		LE -- 49	
		Rev:	
Drawing:		Drawn By:	
Plot 49 - Level 4		GB	
		Date:	
		28.01.21	
Blocks 5-8		Scale:	
		1:500/1:2500 @A3	









PLOT BOUNDARY

SCALE 1:500



SCALE 1:2500

-  "A" ORDNANCE SURVEY GR  
NJ 93155 07223
-  BLOCK BOUNDARY
-  PLOT INTERNAL
-  PARKING SPACE

Rev.	Date	Details	Drawn
Issued for:			

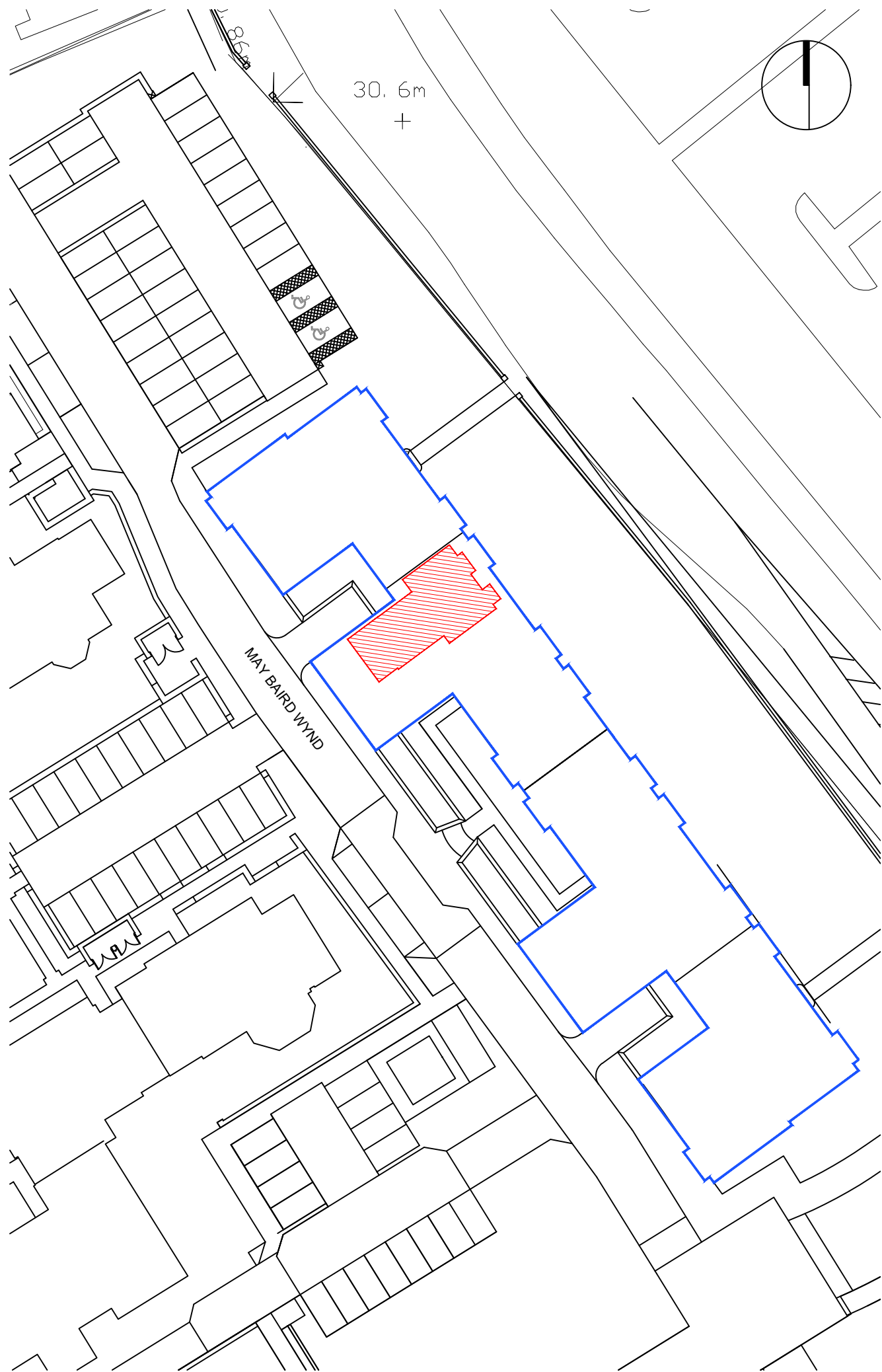
**LEGAL FEU PLAN**

Project: Westburn Gardens 49 May Baird Wynd Aberdeen	Project No: 6177 Dwg No: LE -- 253 Rev:
---	---

Drawing: Plot 253 - Level 4 Blocks 5-8	Drawn By: GB Date: 28.01.21 Scale: 1:500/1:2500 @A3
--	--

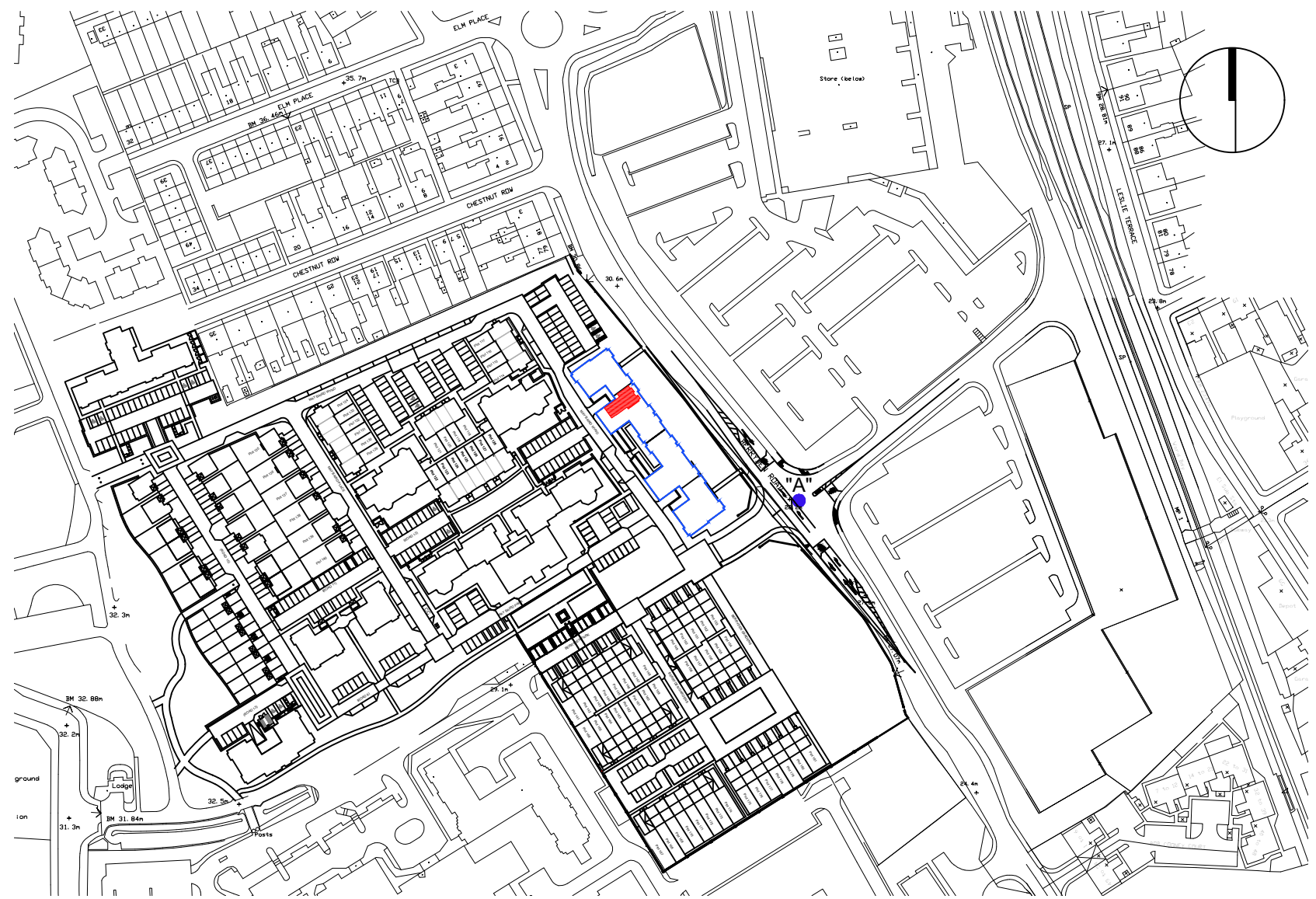




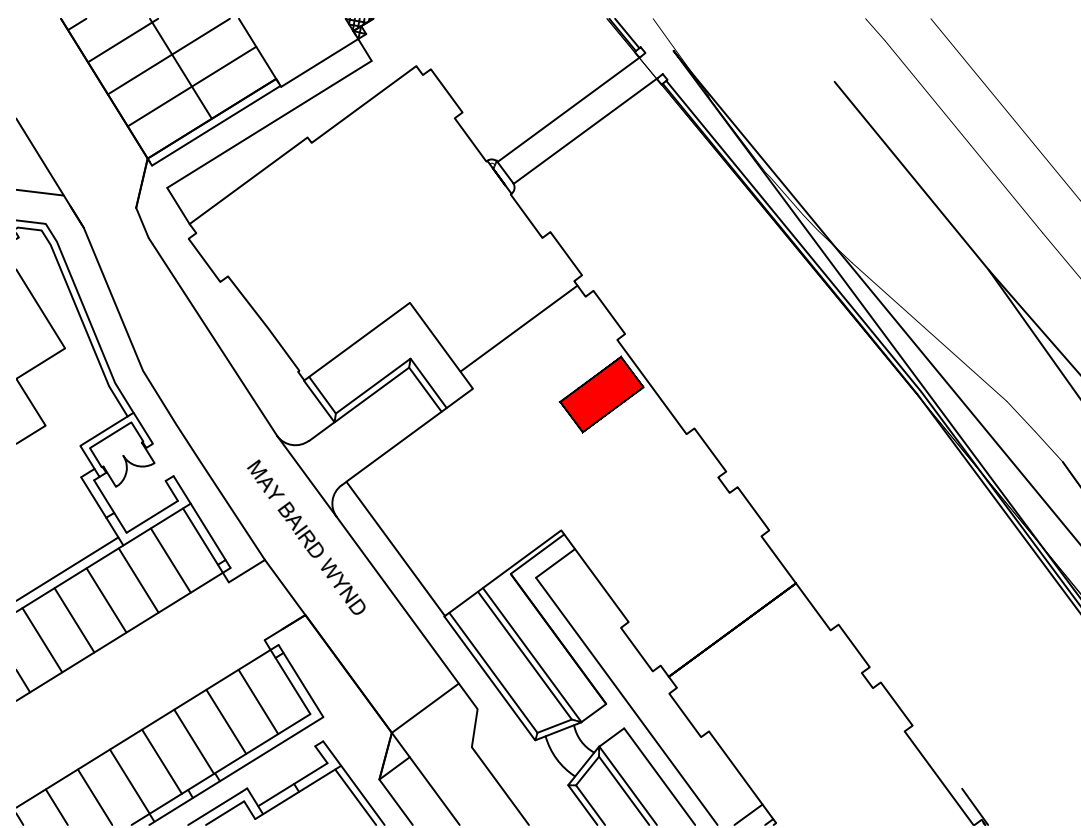


PLOT BOUNDARY

SCALE 1:500







SCALE 1:2500



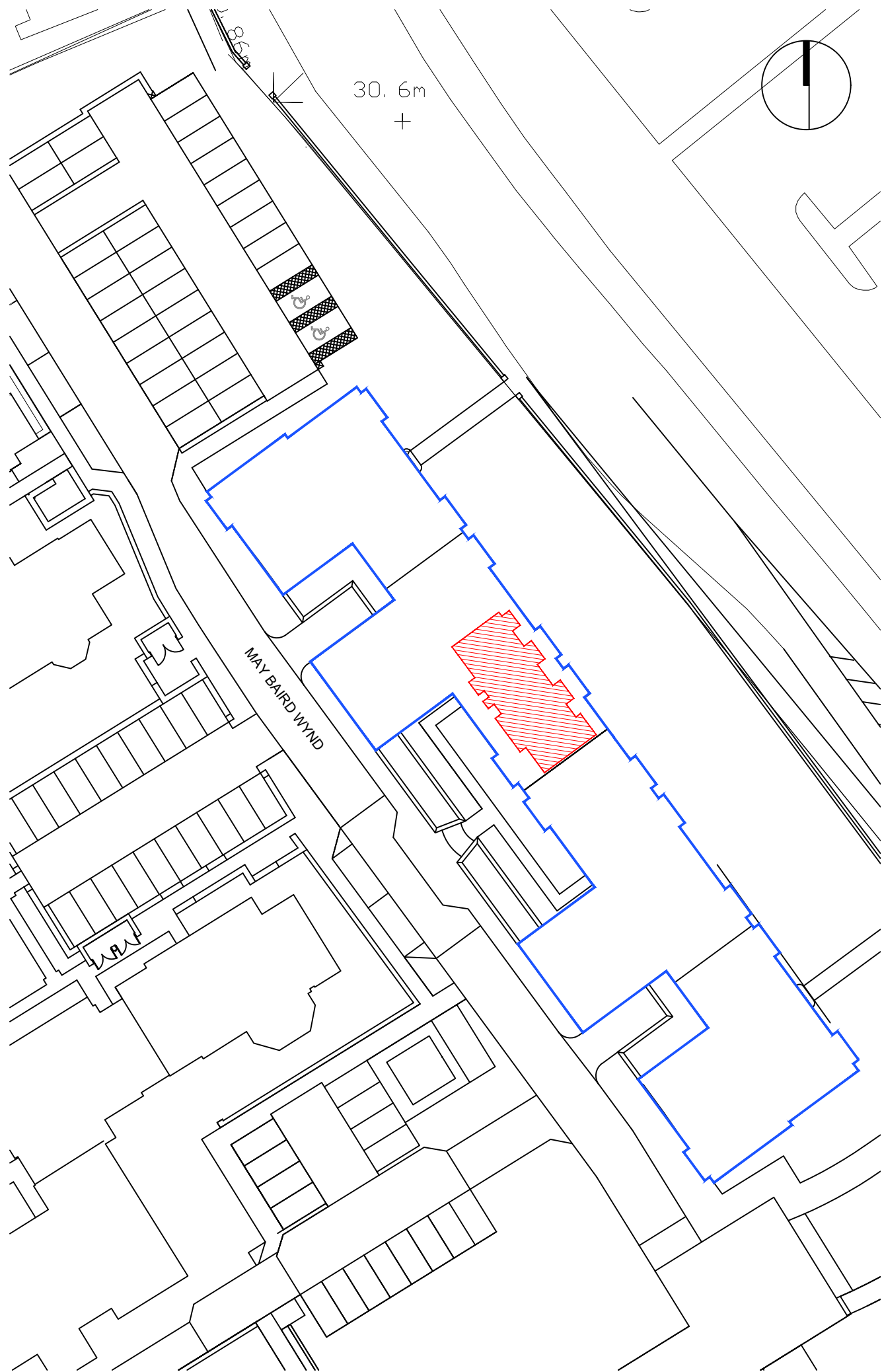
UNDERGROUND LEVEL

SCALE 1:500

-  "A" ORDNANCE SURVEY GR NJ 93155 07223
-  BLOCK BOUNDARY
-  PLOT INTERNAL
-  UNDERGROUND LEVEL PARKING SPACE

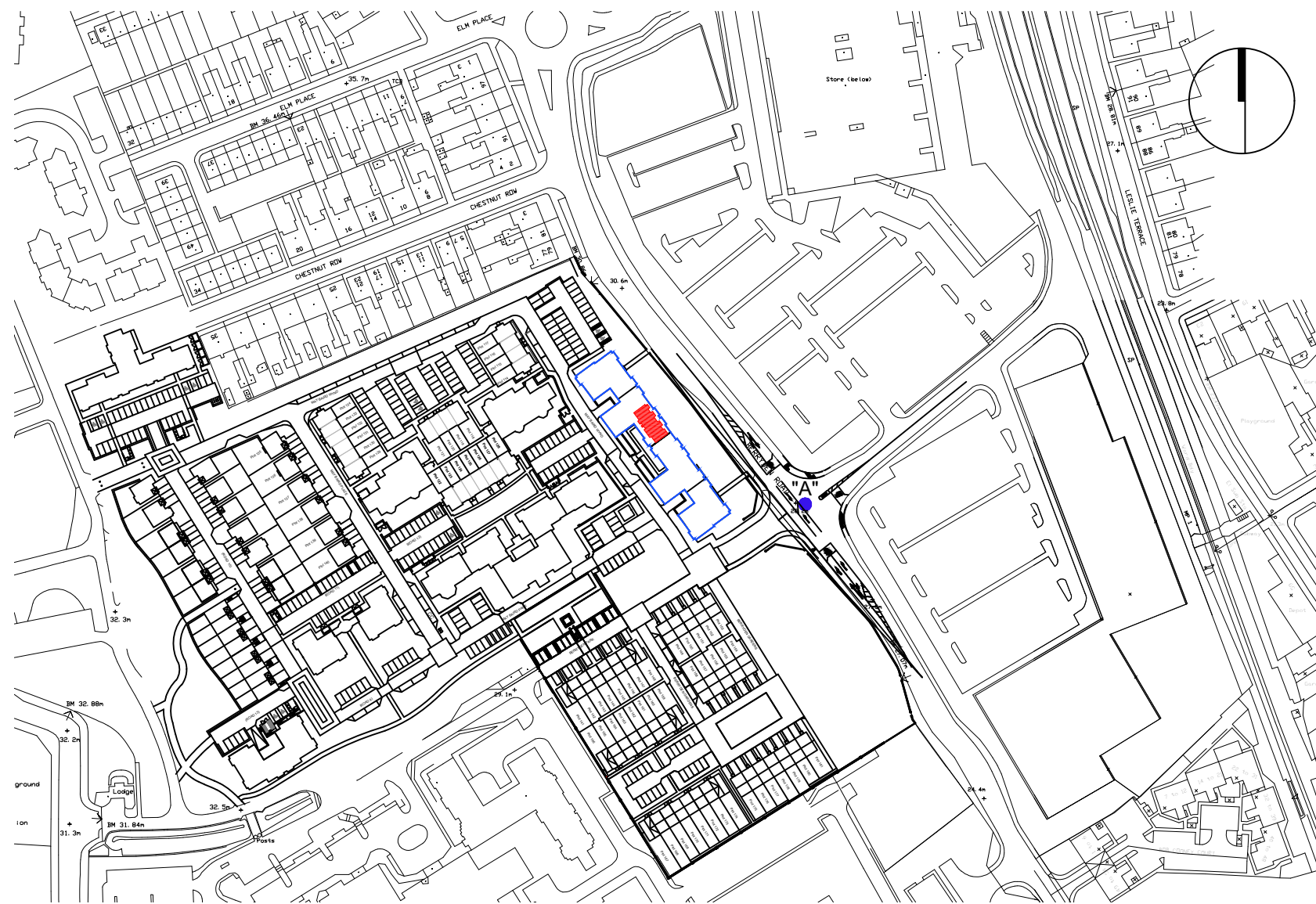
Rev.	Date	Details	Drawn
<b>LEGAL FEU PLAN</b>			
Project:		Project No:	
Westburn Gardens		6177	
53 May Baird Wynd		Dwg No:	
Aberdeen		LE -- 50	
		Rev:	
Drawing:		Drawn By:	
Plot 50 - Level 5		GB	
Blocks 5-8		Date:	
		28.01.21	
		Scale:	
		1:500/1:2500 @A3	



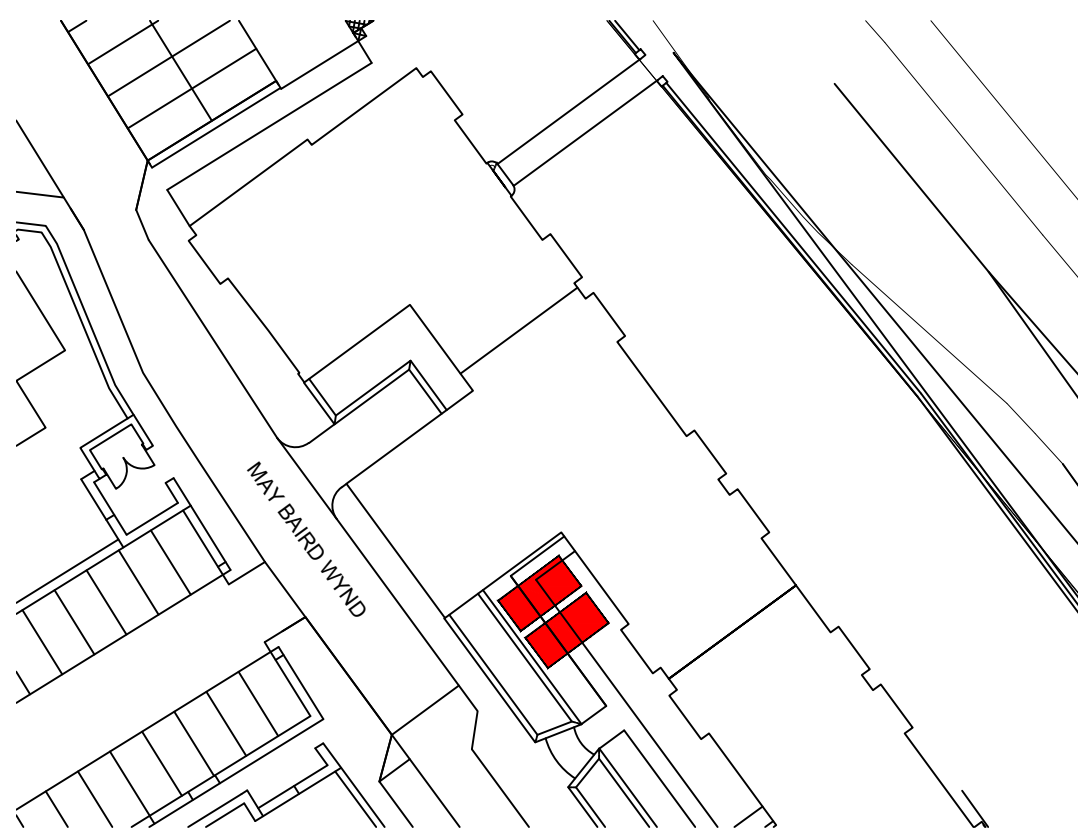


PLOT BOUNDARY

SCALE 1:500







SCALE 1:2500



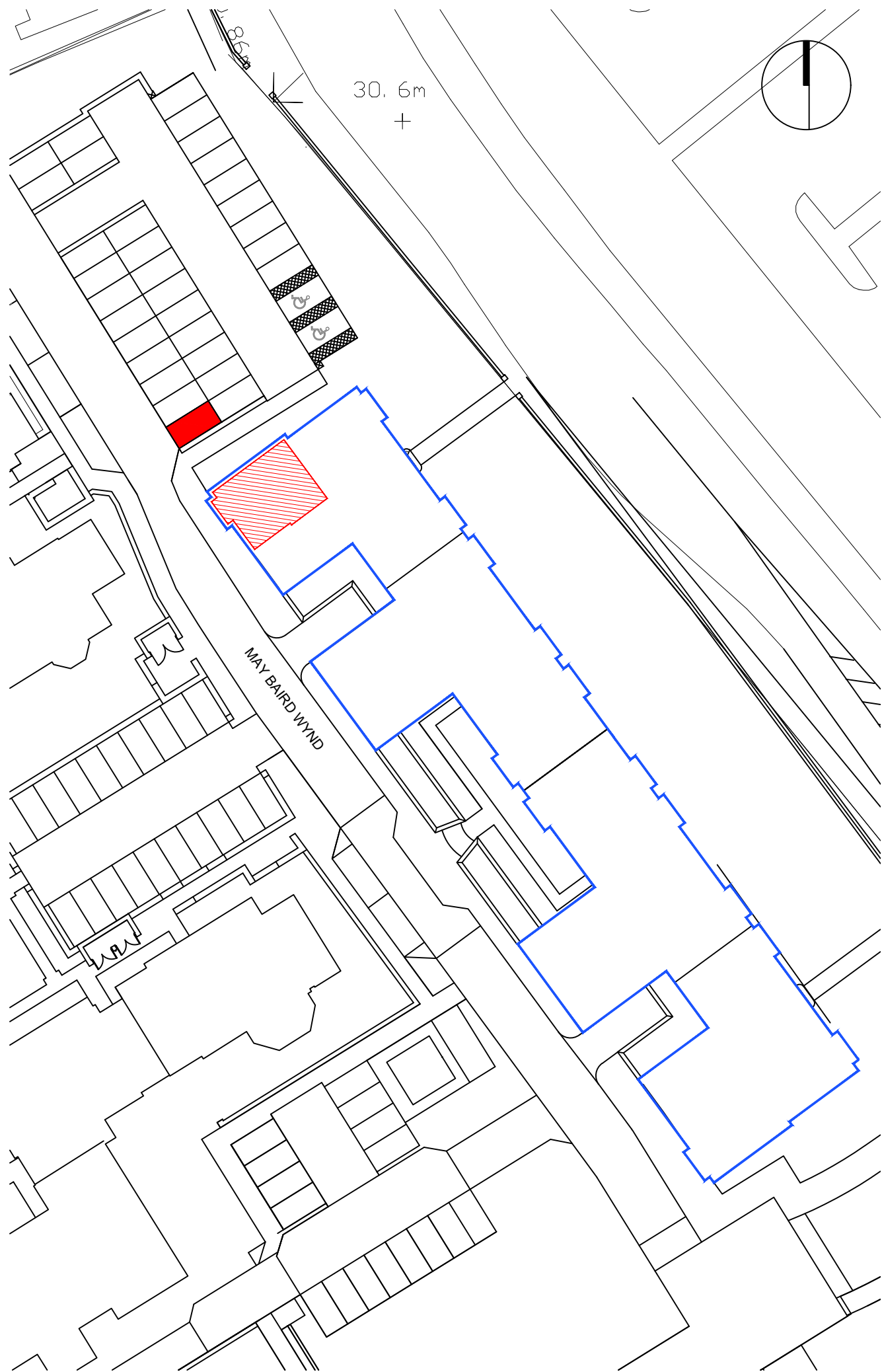
UNDERGROUND LEVEL

SCALE 1:500

-  "A" ORDNANCE SURVEY GR NJ 93155 07223
-  BLOCK BOUNDARY
-  PLOT INTERNAL
-  UNDERGROUND LEVEL PARKING SPACE

Rev.	Date	Details	Drawn
<b>LEGAL FEU PLAN</b>			
Project:		Project No:	
Westburn Gardens		6177	
54 May Baird Wynd		Dwg No:	
Aberdeen		LE -- 51	
		Rev:	
Drawing:		Drawn By:	Date:
Plot 51 - Level 5		GB	28.01.21
Blocks 5-8		Scale:	1:500/1:2500 @A3









PLOT BOUNDARY

SCALE 1:500

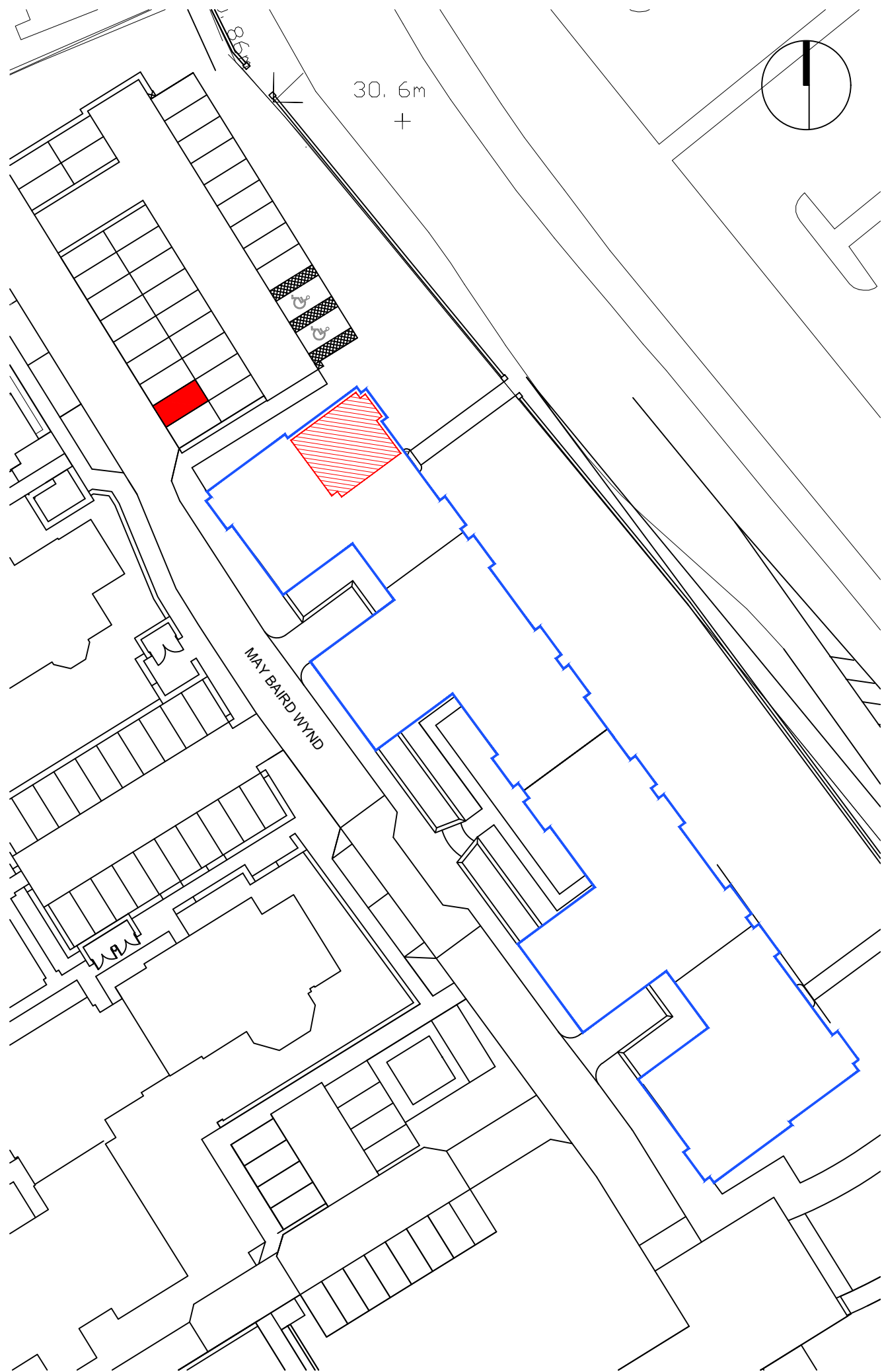


SCALE 1:2500

-  "A" ORDNANCE SURVEY GR  
NJ 93155 07223
-  BLOCK BOUNDARY
-  PLOT INTERNAL
-  PARKING SPACE

Rev.	Date	Details	Drawn
Issued for:			
<b>LEGAL FEU PLAN</b>			
Project:		Project No:	
Westburn Gardens		6177	
55 May Baird Wynd		Dwg No:	
Aberdeen		LE -- 52	
		Rev:	
Drawing:		Drawn By: Date:	
Plot 52 - Level 1		GB 28.01.21	
Blocks 5-8		Scale:	
		1:500/1:2500 @A3	









PLOT BOUNDARY

SCALE 1:500



SCALE 1:2500

-  "A" ORDNANCE SURVEY GR  
NJ 93155 07223
-  BLOCK BOUNDARY
-  PLOT INTERNAL
-  PARKING SPACE

Rev.	Date	Details	Drawn
Issued for:			
<b>LEGAL FEU PLAN</b>			
Project:		Project No:	
Westburn Gardens		6177	
56 May Baird Wynd		Dwg No:	
Aberdeen		LE -- 53	
		Rev:	
Drawing:		Drawn By: Date:	
Plot 53 - Level 1		GB 28.01.21	
Blocks 5-8		Scale:	
		1:500/1:2500 @A3	

**LEGAL FEU PLAN**

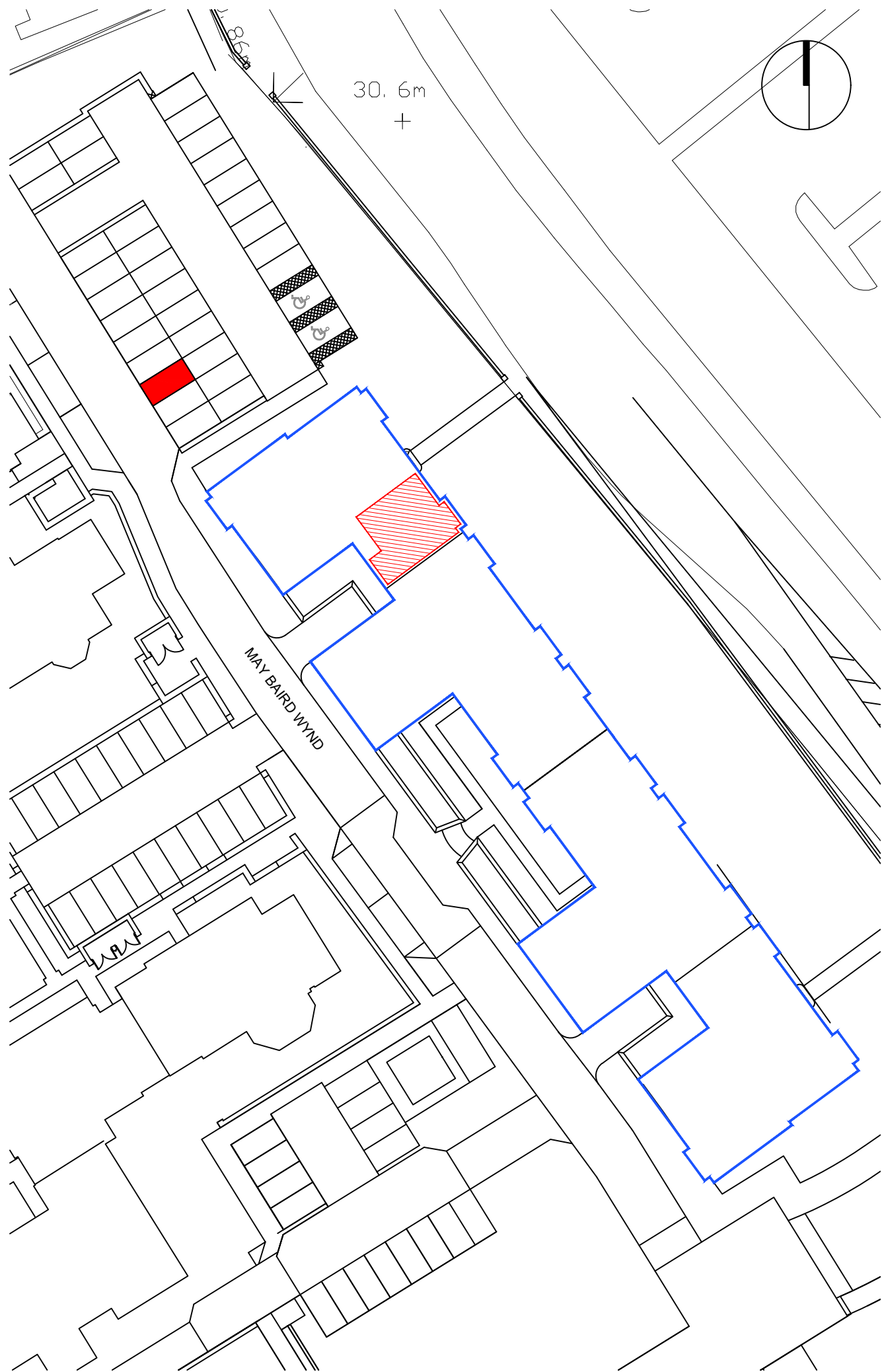
Project: Westburn Gardens  
56 May Baird Wynd  
Aberdeen

Project No: 6177  
Dwg No: LE -- 53  
Rev:

Drawing: Plot 53 - Level 1  
Blocks 5-8

Drawn By: GB  
Date: 28.01.21  
Scale: 1:500/1:2500 @A3









PLOT BOUNDARY

SCALE 1:500

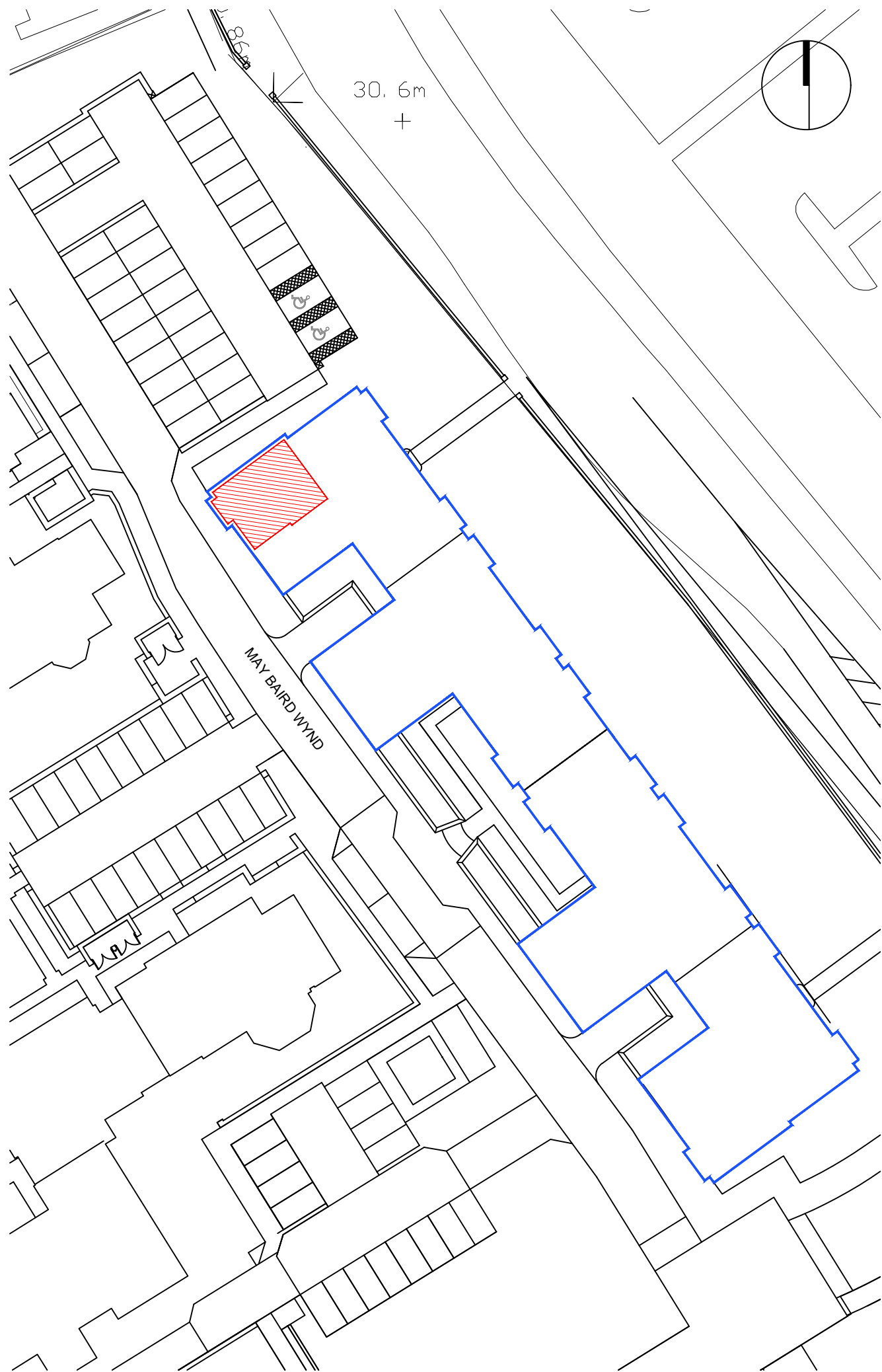


SCALE 1:2500

-  "A" ORDNANCE SURVEY GR  
NJ 93155 07223
-  BLOCK BOUNDARY
-  PLOT INTERNAL
-  PARKING SPACE

Rev.	Date	Details	Drawn
Issued for: <b>LEGAL FEU PLAN</b>			
Project: Westburn Gardens 57 May Baird Wynd Aberdeen		Project No: 6177 Dwg No: LE -- 54 Rev:	
Drawing: Plot 54 - Level 1 Blocks 5-8		Drawn By: Date: GB 28.01.21 Scale: 1:500/1:2500 @A3	



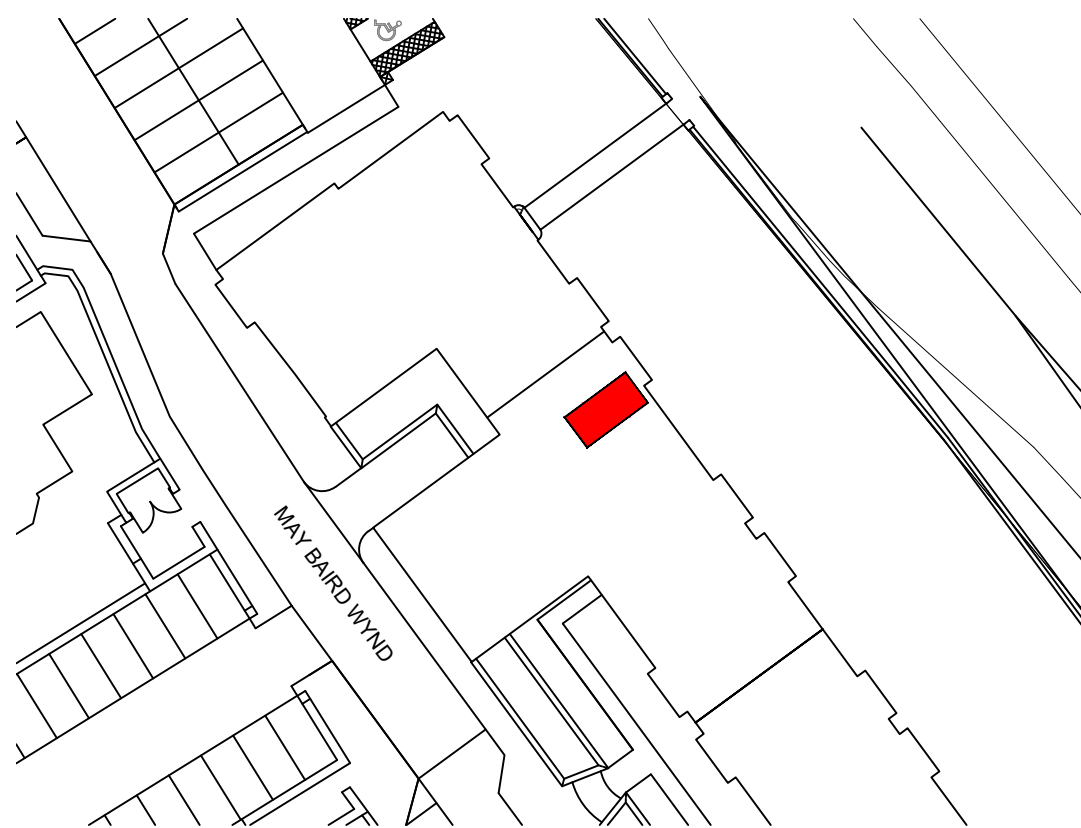


PLOT BOUNDARY

SCALE 1:500







SCALE 1:2500



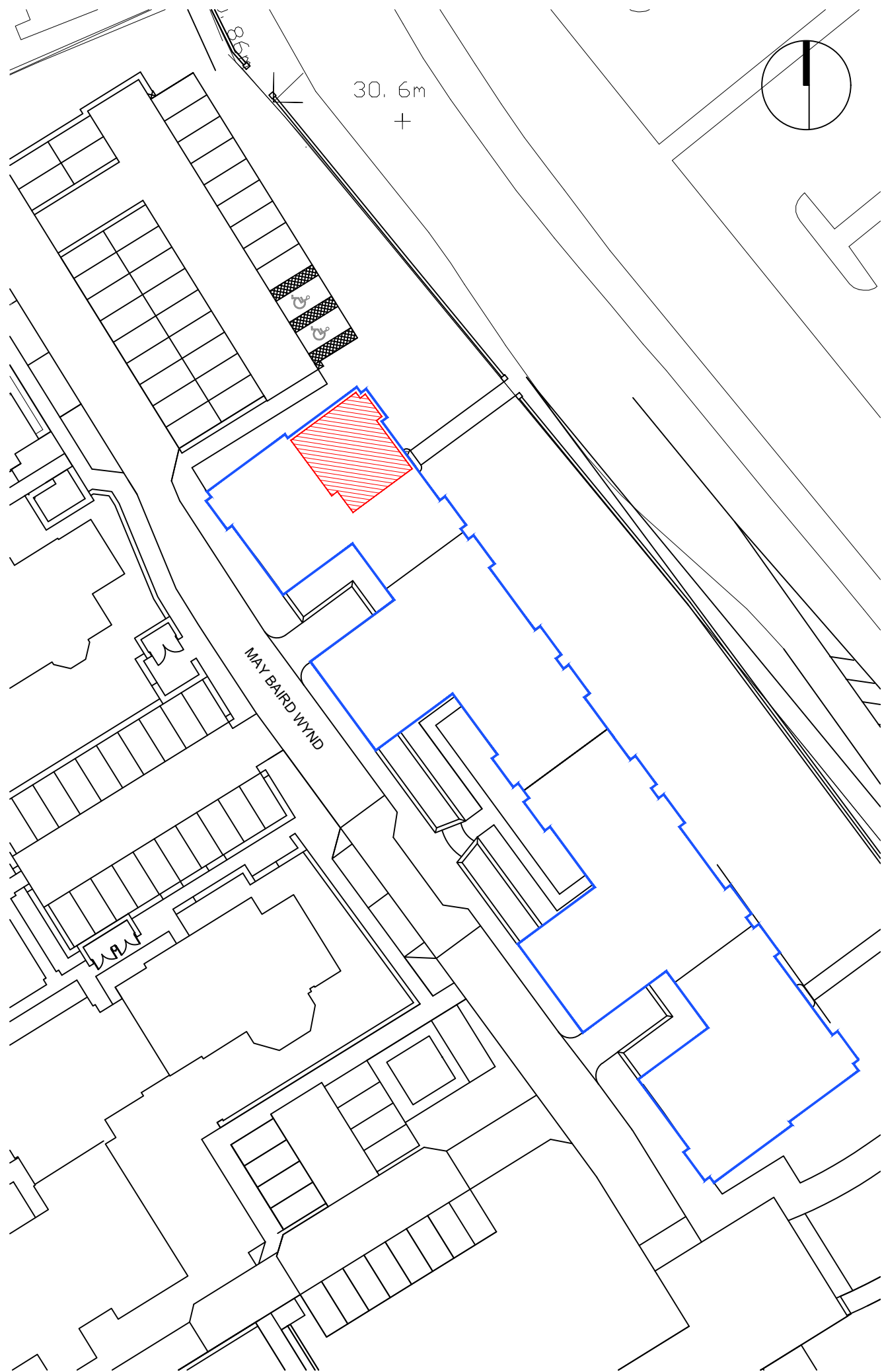
UNDERGROUND LEVEL

SCALE 1:500

-  "A" ORDNANCE SURVEY GR  
NJ 93155 07223
-  BLOCK BOUNDARY
-  PLOT INTERNAL
-  UNDERGROUND LEVEL  
PARKING SPACE

Rev.	Date	Details	Drawn
<b>LEGAL FEU PLAN</b>			
Project:		Project No:	
Westburn Gardens		6177	
58 May Baird Wynd		Dwg No:	
Aberdeen		LE -- 55	
		Rev:	
Drawing:		Drawn By:	
Plot 55 - Level 2		GB	
		Date:	
		28.01.21	
Blocks 5-8		Scale:	
		1:500/1:2500 @A3	



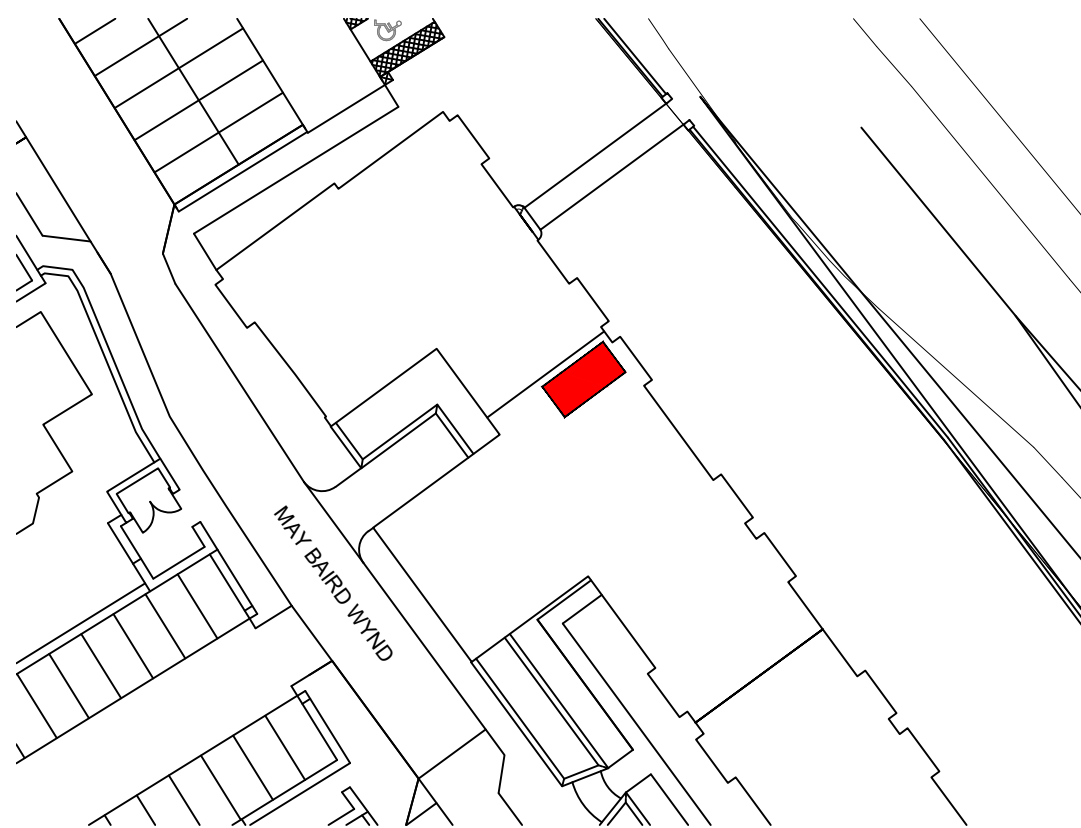


PLOT BOUNDARY

SCALE 1:500







SCALE 1:2500



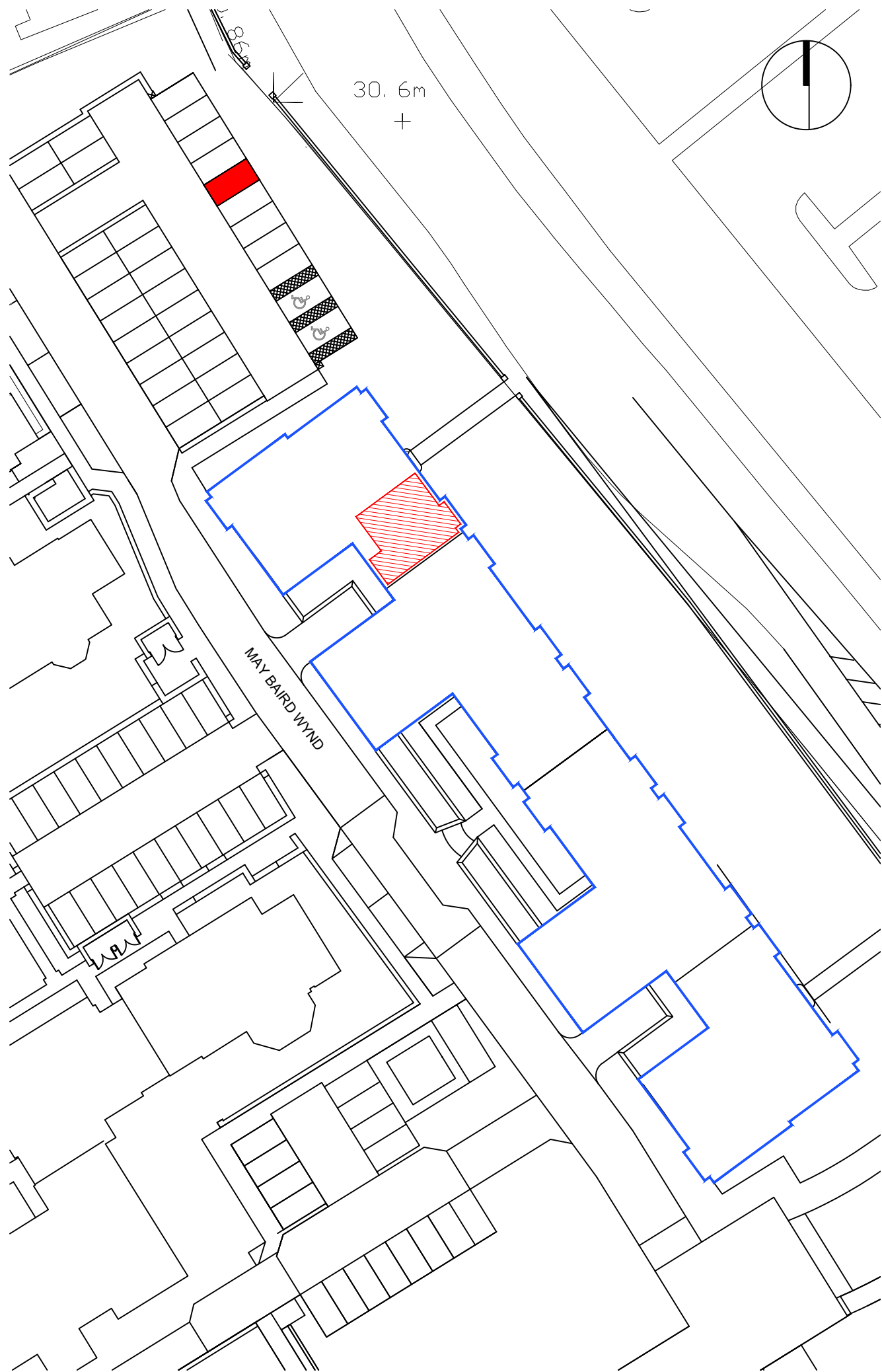
UNDERGROUND LEVEL

SCALE 1:500

-  "A" ORDNANCE SURVEY GR NJ 93155 07223
-  BLOCK BOUNDARY
-  PLOT INTERNAL
-  UNDERGROUND LEVEL PARKING SPACE

Rev.	Date	Details	Drawn
<b>LEGAL FEU PLAN</b>			
Project:		Project No:	
Westburn Gardens		6177	
59 May Baird Wynd		Dwg No:	
Aberdeen		LE -- 56	
		Rev:	
Drawing:		Drawn By:	
Plot 56 - Level 2		GB	
		Date:	
		28.01.21	
Blocks 5-8		Scale:	
		1:500/1:2500 @A3	









PLOT BOUNDARY

SCALE 1:500



SCALE 1:2500

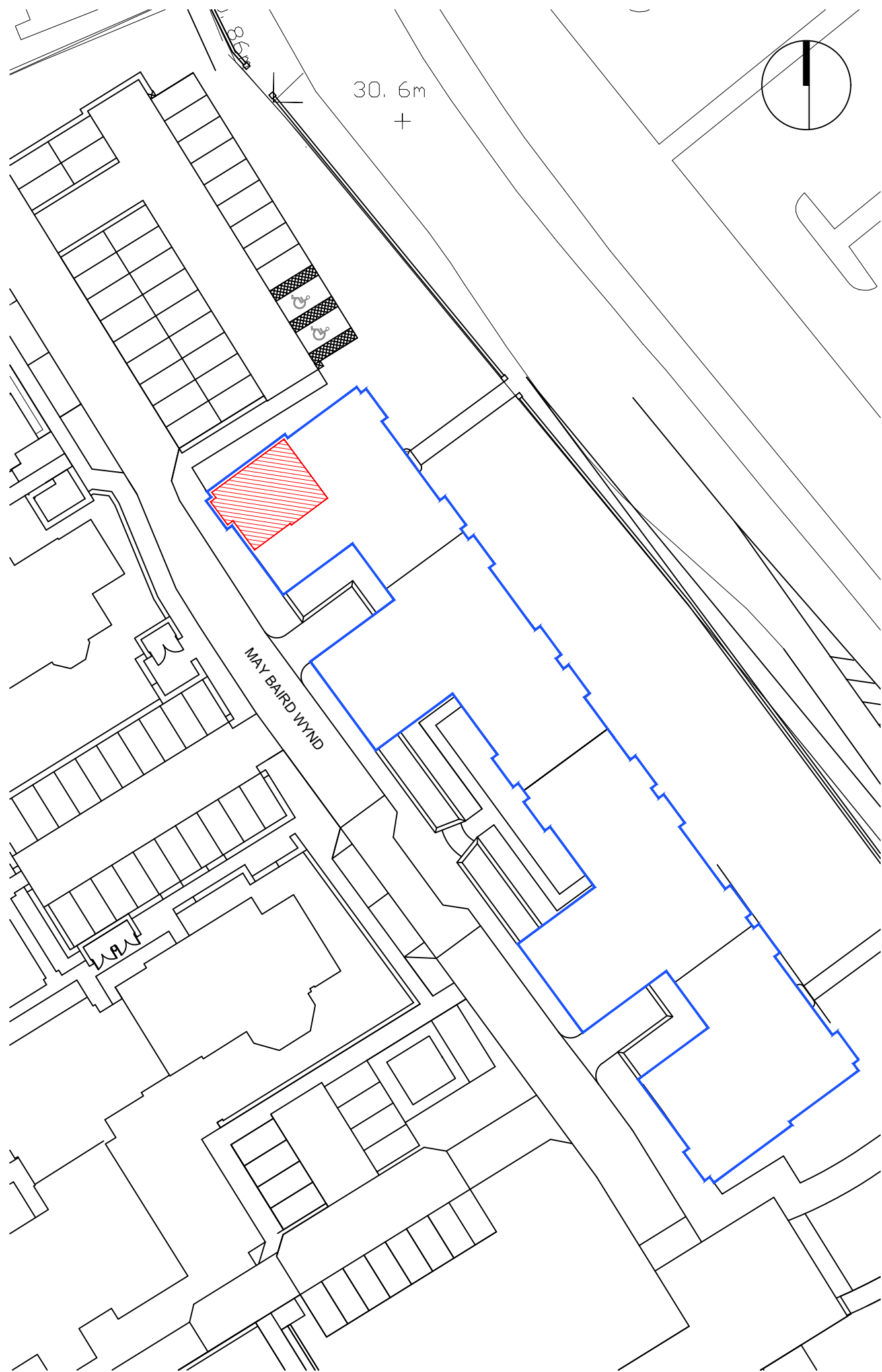
-  "A" ORDNANCE SURVEY GR  
NJ 93155 07223
-  BLOCK BOUNDARY
-  PLOT INTERNAL
-  PARKING SPACE

Rev.	Date	Details	Drawn
Issued for:			
<b>LEGAL FEU PLAN</b>			
Project:		Project No:	
Westburn Gardens		6177	
60 May Baird Wynd		Dwg No:	
Aberdeen		LE -- 57	
		Rev:	
Drawing:		Drawn By: Date:	
Plot 57 - Level 2		GB 28.01.21	
Blocks 5-8		Scale:	
		1:500/1:2500 @A3	

**LEGAL FEU PLAN**





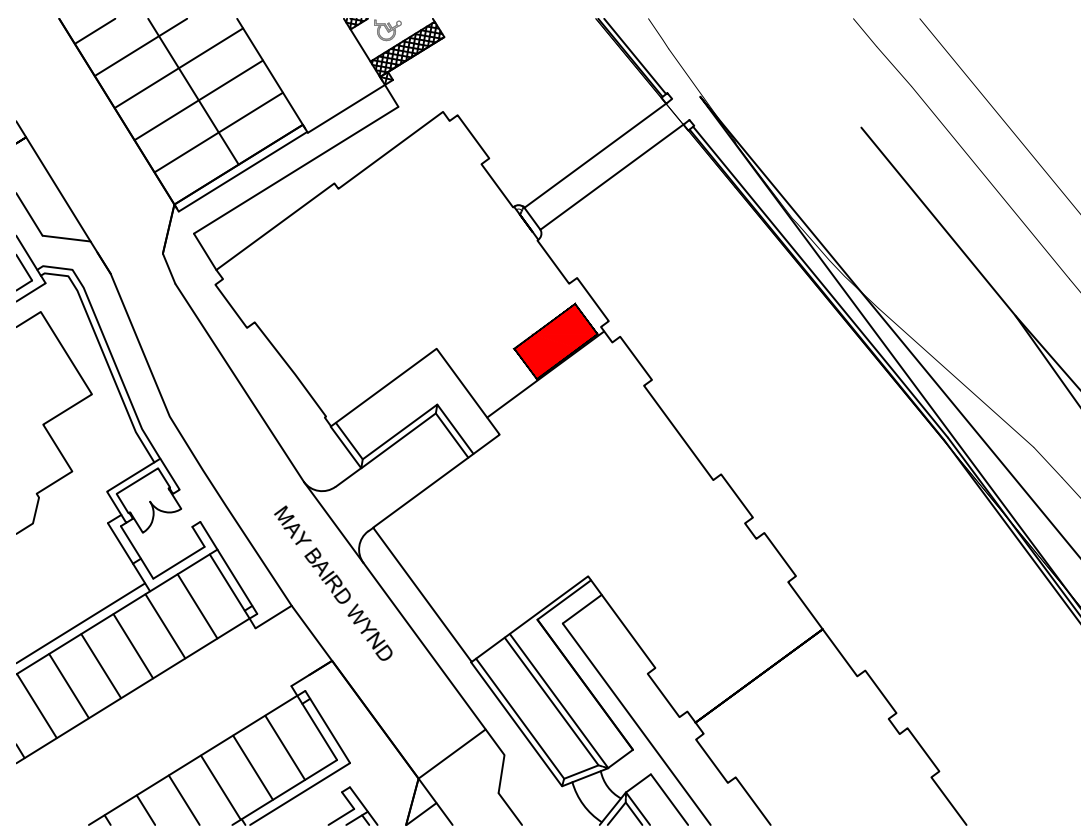


PLOT BOUNDARY

SCALE 1:500



SCALE 1:2500



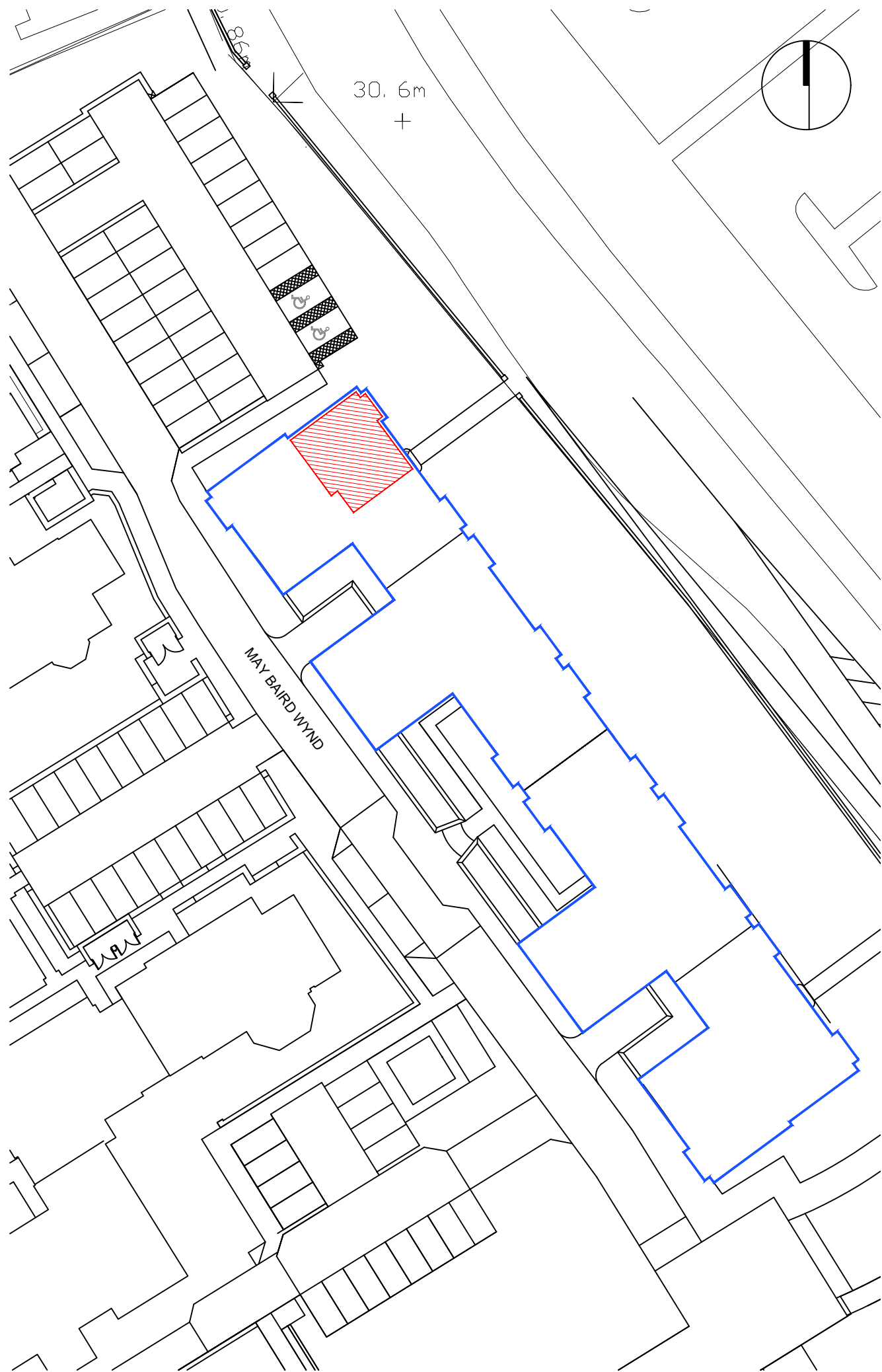
UNDERGROUND LEVEL

SCALE 1:500

- "A" ORDNANCE SURVEY GR NJ 93155 07223
- BLOCK BOUNDARY
- PLOT INTERNAL
- UNDERGROUND LEVEL PARKING SPACE

Rev.	Date	Details	Drawn
<b>LEGAL FEU PLAN</b>			
Project: Westburn Gardens 61 May Baird Wynd Aberdeen		Project No: 6177 Dwg No: LE -- 58 Rev:	
Drawing: Plot 58 - Level 3 Blocks 5-8		Drawn By: Date: GB 28.01.21 Scale: 1:500/1:2500 @A3	



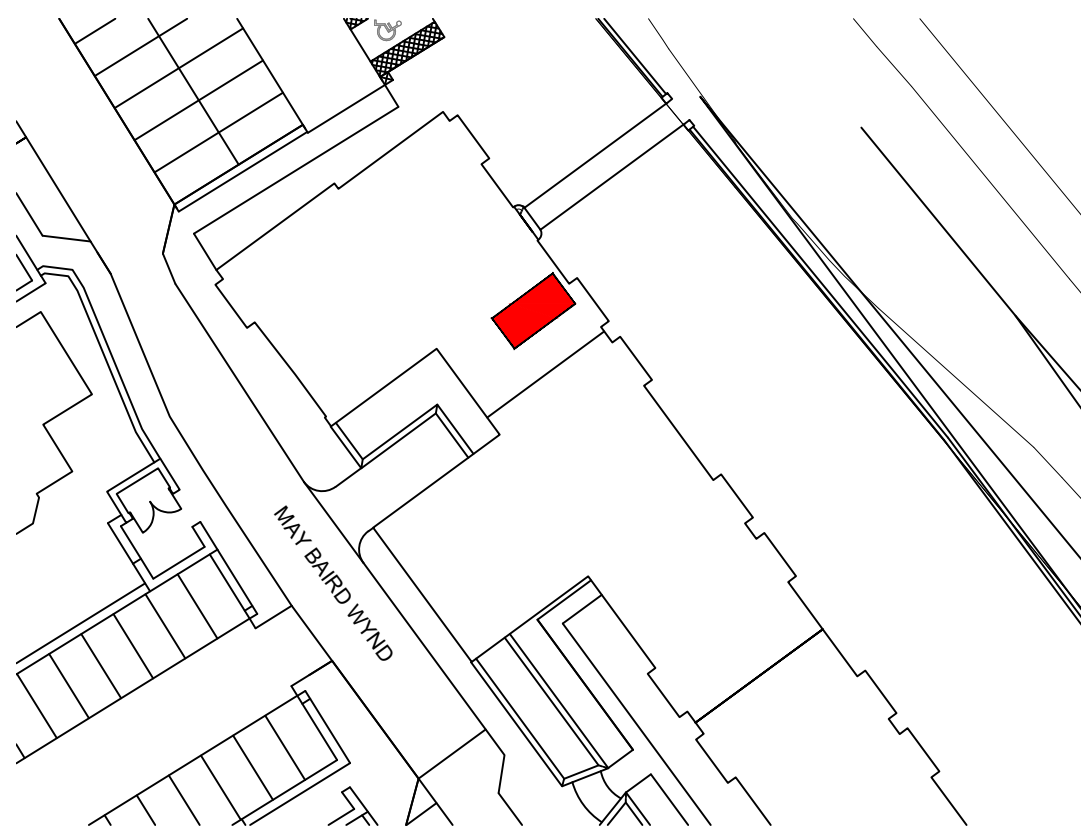


PLOT BOUNDARY

SCALE 1:500







SCALE 1:2500



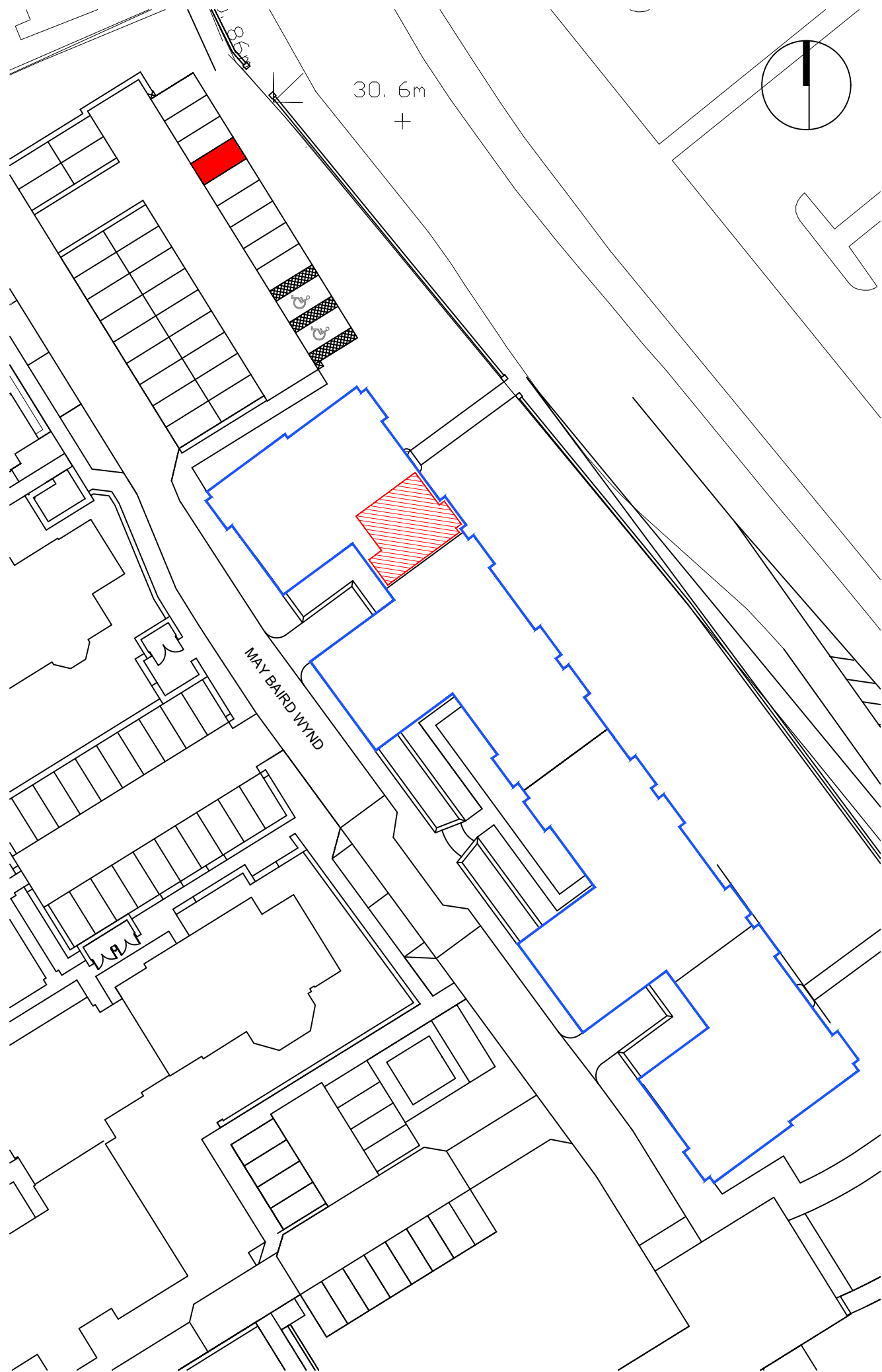
UNDERGROUND LEVEL

SCALE 1:500

-  "A" ORDNANCE SURVEY GR  
NJ 93155 07223
-  BLOCK BOUNDARY
-  PLOT INTERNAL
-  UNDERGROUND LEVEL  
PARKING SPACE

Rev.	Date	Details	Drawn
<b>LEGAL FEU PLAN</b>			
Project:		Project No:	
Westburn Gardens		6177	
62 May Baird Wynd		Dwg No:	
Aberdeen		LE -- 59	
		Rev:	
Drawing:		Drawn By:	
Plot 59 - Level 3		GB	
Blocks 5-8		Date:	
		28.01.21	
		Scale:	
		1:500/1:2500 @A3	









PLOT BOUNDARY

SCALE 1:500

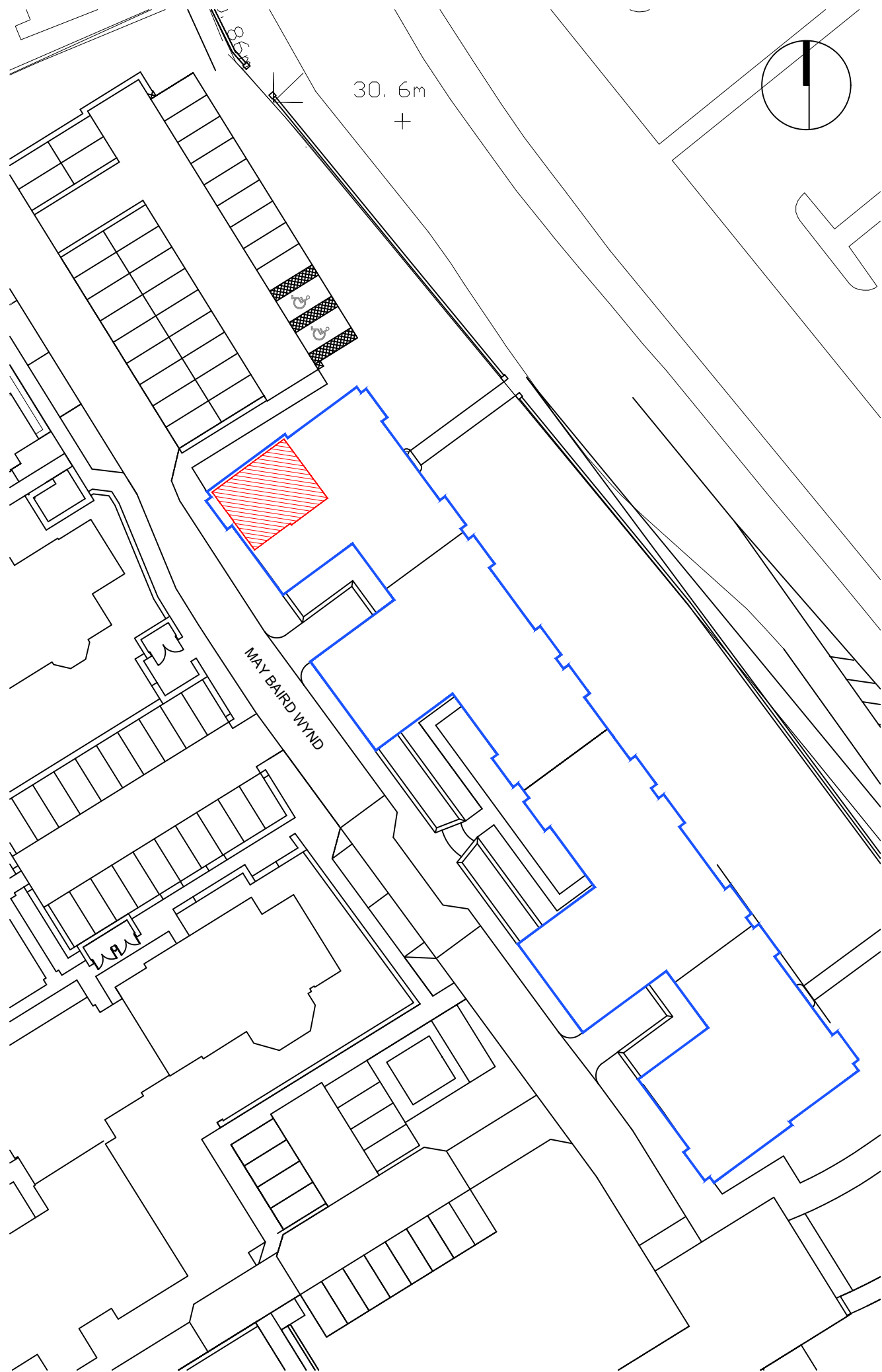


SCALE 1:2500

-  "A" ORDNANCE SURVEY GR NJ 93155 07223
-  BLOCK BOUNDARY
-  PLOT INTERNAL
-  PARKING SPACE

Rev.	Date	Details	Drawn
<b>LEGAL FEU PLAN</b>			
Project:		Project No:	
Westburn Gardens		6177	
63 May Baird Wynd		Dwg No:	
Aberdeen		LE -- 60	
		Rev:	
Drawing:		Drawn By:	Date:
Plot 60 - Level 3		GB	28.01.21
Blocks 5-8		Scale:	1:500/1:2500 @A3



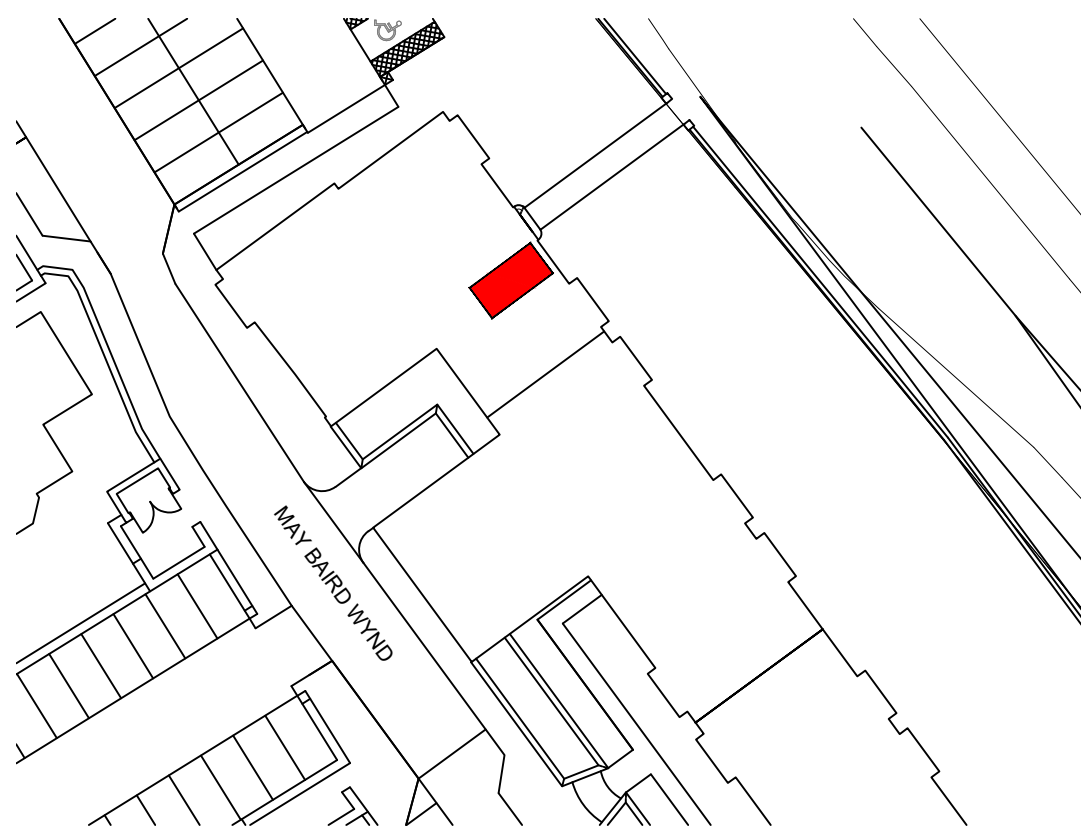


PLOT BOUNDARY

SCALE 1:500







SCALE 1:2500



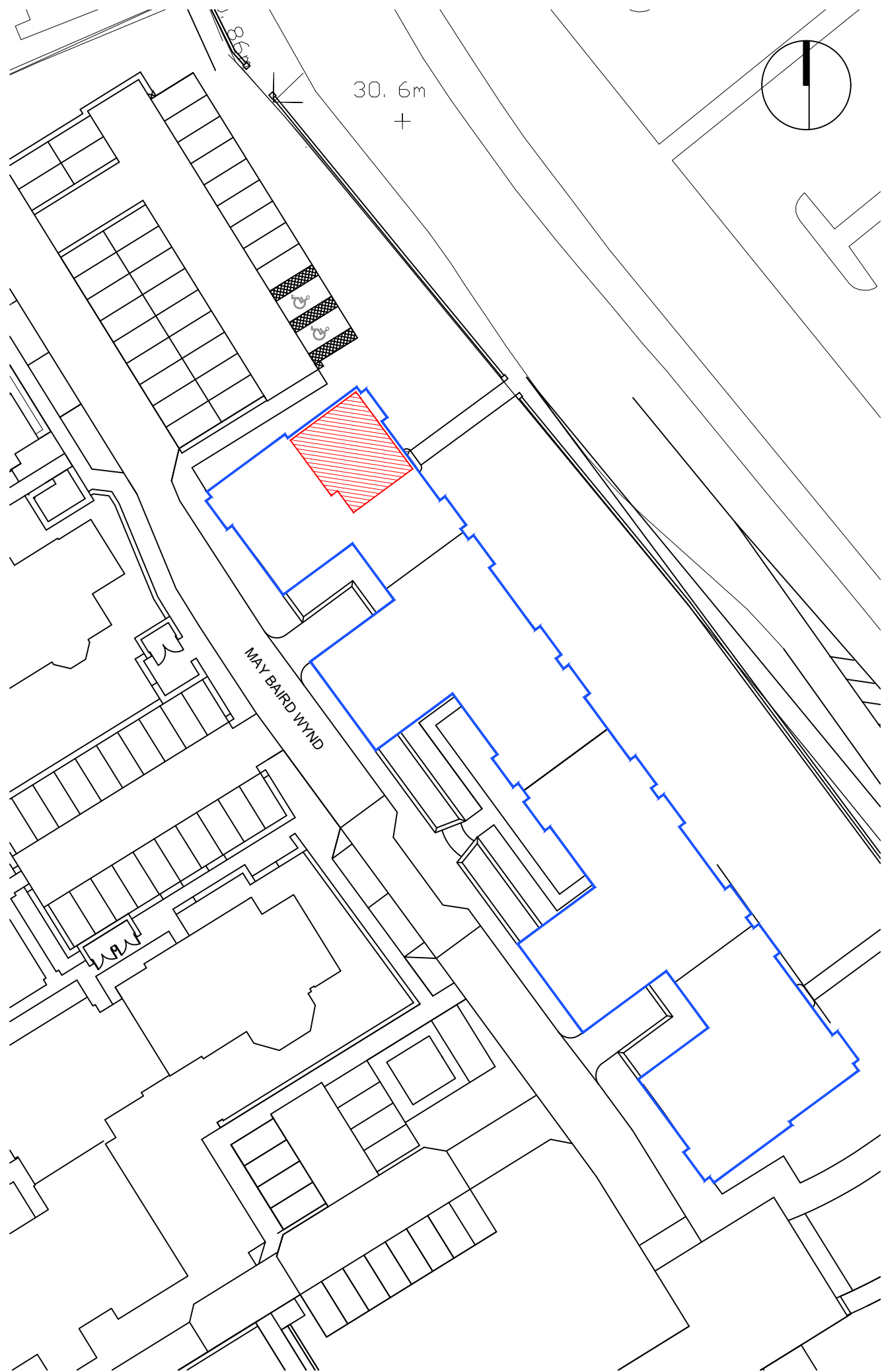
UNDERGROUND LEVEL

SCALE 1:500

-  "A" ORDNANCE SURVEY GR NJ 93155 07223
-  BLOCK BOUNDARY
-  PLOT INTERNAL
-  UNDERGROUND LEVEL PARKING SPACE

Rev.	Date	Details	Drawn
<b>LEGAL FEU PLAN</b>			
Project:		Project No:	
Westburn Gardens		6177	
64 May Baird Wynd		Dwg No:	
Aberdeen		LE -- 61	
		Rev:	
Drawing:		Drawn By:	
Plot 61 - Level 4		GB	
Blocks 5-8		Date:	
		28.01.21	
		Scale:	
		1:500/1:2500 @A3	



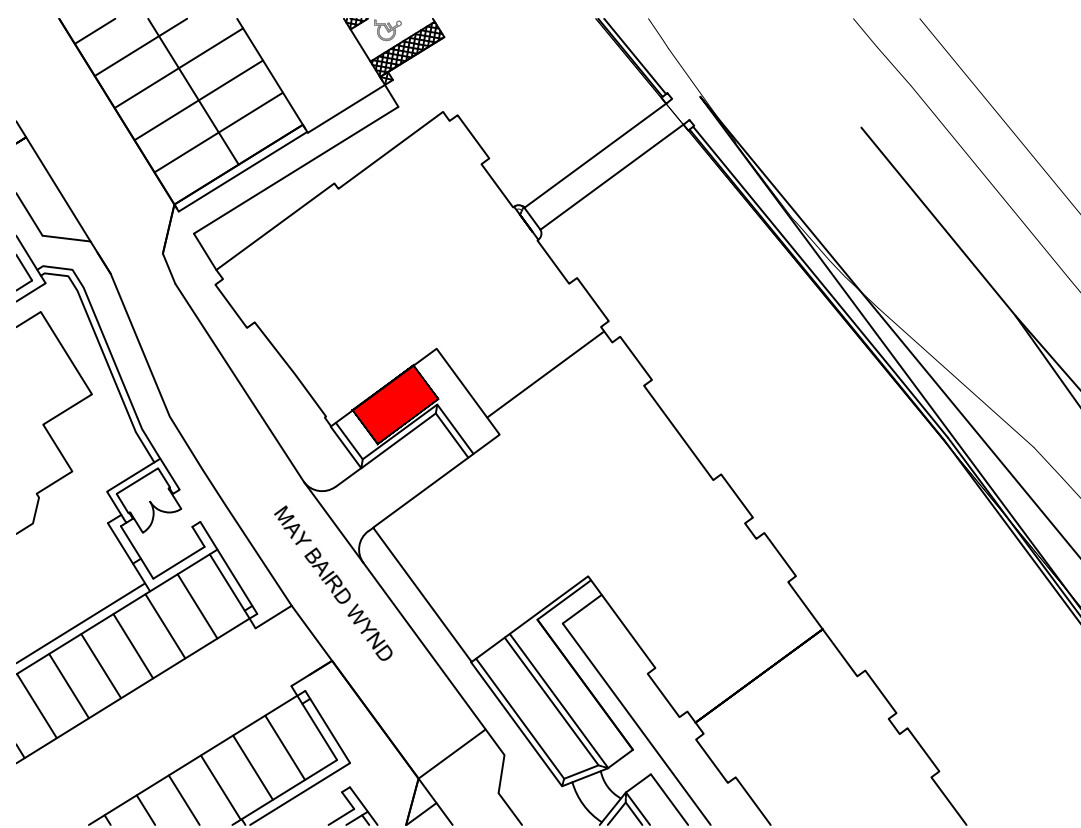


PLOT BOUNDARY

SCALE 1:500







SCALE 1:2500



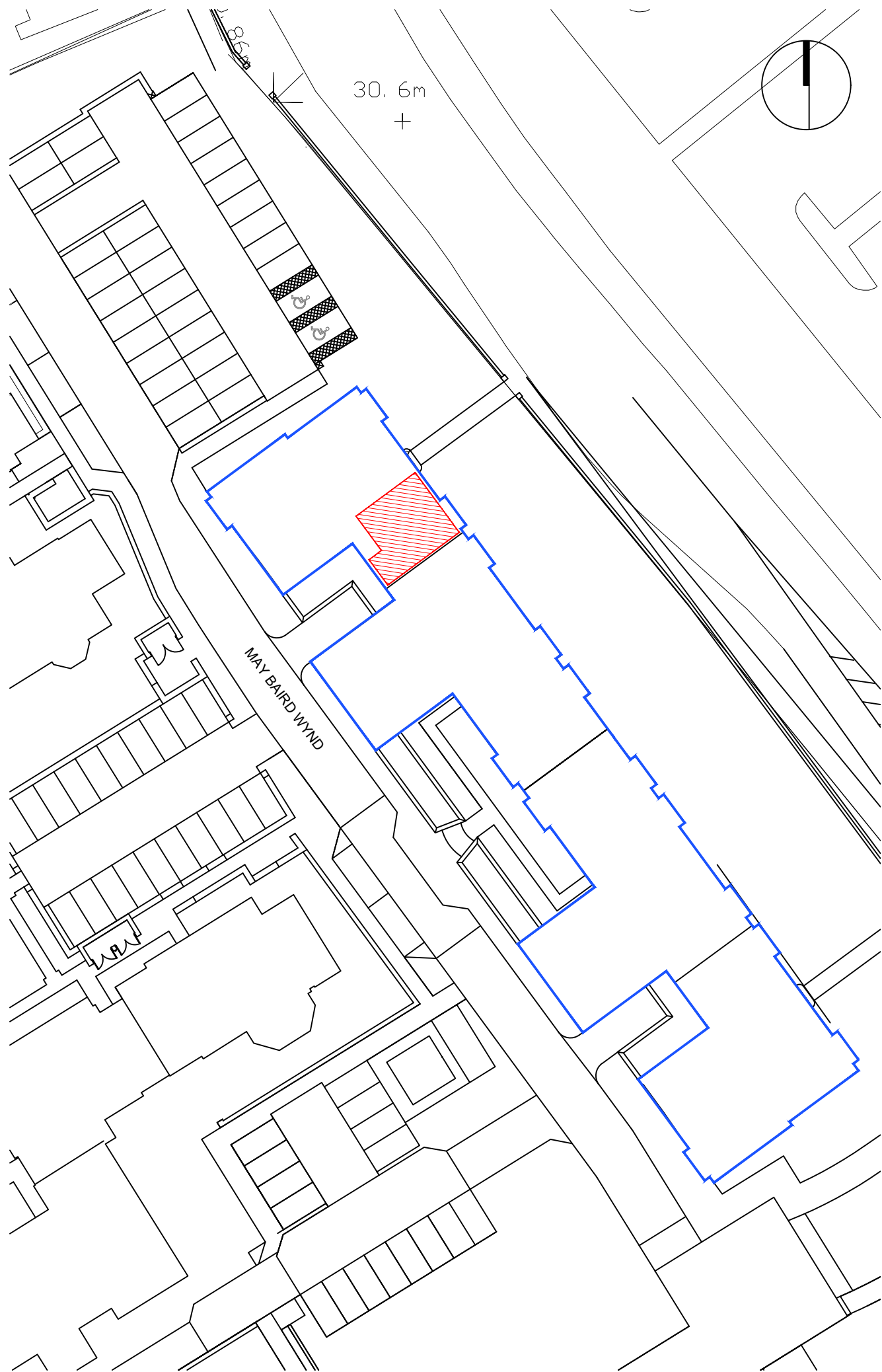
UNDERGROUND LEVEL

SCALE 1:500

-  "A" ORDNANCE SURVEY GR NJ 93155 07223
-  BLOCK BOUNDARY
-  PLOT INTERNAL
-  UNDERGROUND LEVEL PARKING SPACE

Rev.	Date	Details	Drawn
<b>LEGAL FEU PLAN</b>			
Project:		Project No:	
Westburn Gardens		6177	
65 May Baird Wynd		Dwg No:	
Aberdeen		LE -- 62	
		Rev:	
Drawing:		Drawn By:	
Plot 62 - Level 4		GB	
Blocks 5-8		Date:	
		28.01.21	
		Scale:	
		1:500/1:2500 @A3	



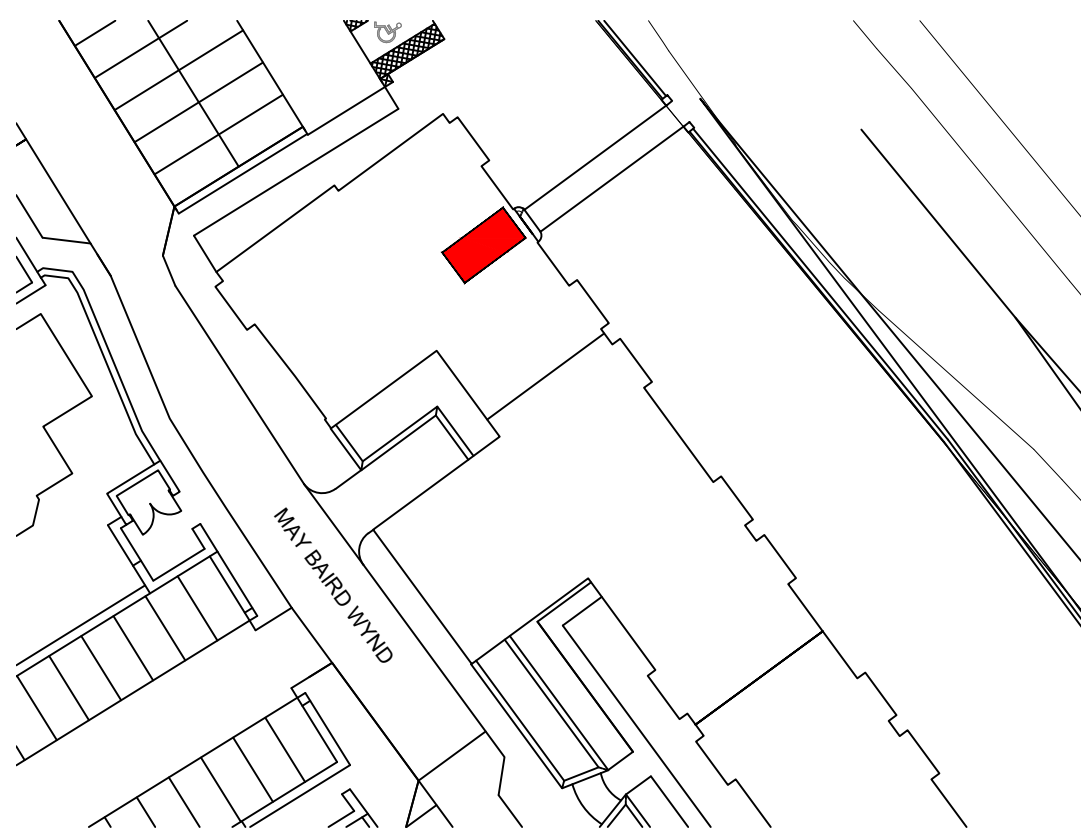


PLOT BOUNDARY

SCALE 1:500







SCALE 1:2500



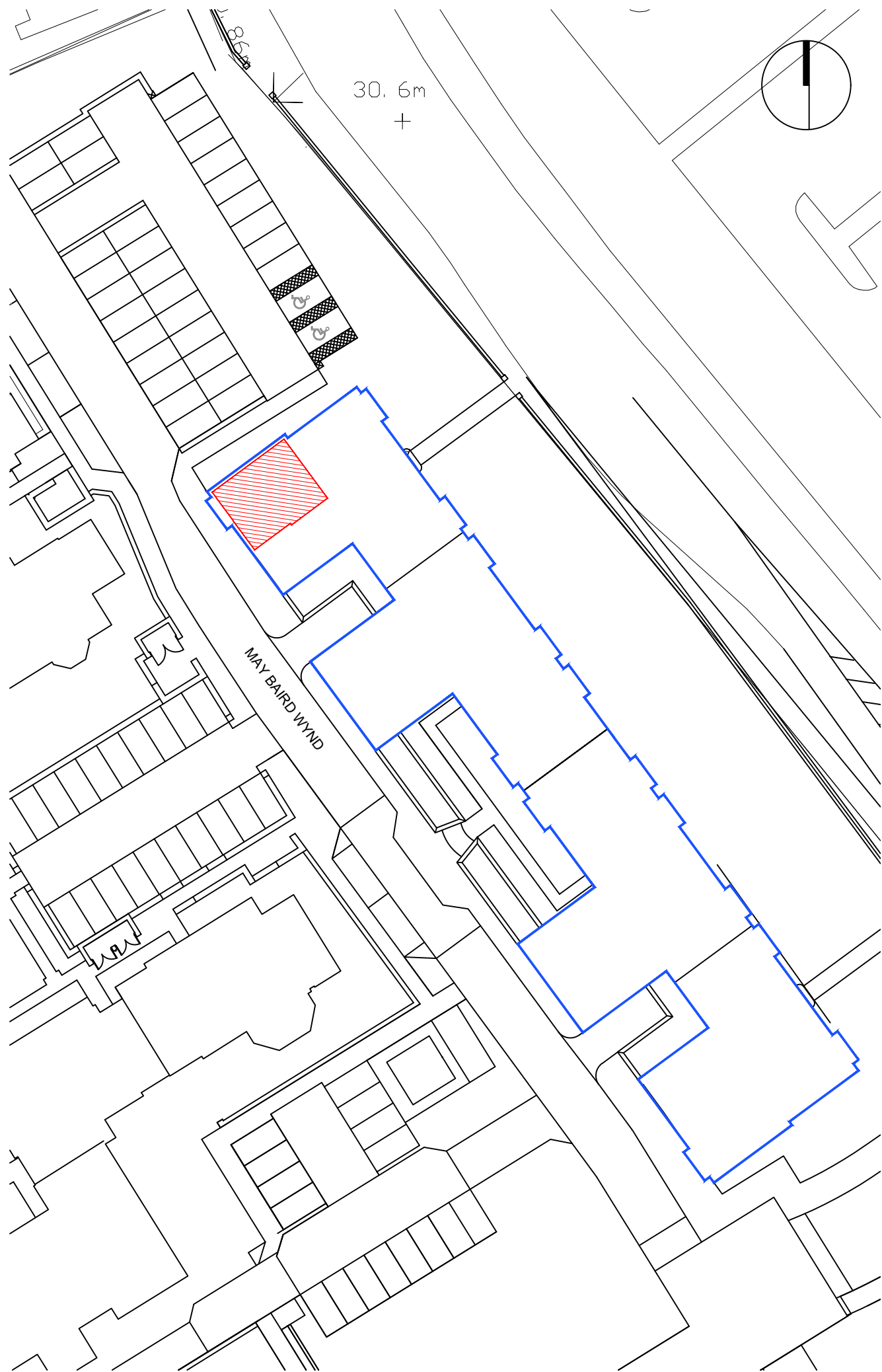
UNDERGROUND LEVEL

SCALE 1:500

-  "A" ORDNANCE SURVEY GR NJ 93155 07223
-  BLOCK BOUNDARY
-  PLOT INTERNAL
-  UNDERGROUND LEVEL PARKING SPACE

Rev.	Date	Details	Drawn
<b>LEGAL FEU PLAN</b>			
Project:		Project No:	
Westburn Gardens		6177	
66 May Baird Wynd		Dwg No:	
Aberdeen		LE -- 63	
		Rev:	
Drawing:		Drawn By:	
Plot 63 - Level 4		GB	
Blocks 5-8		Date:	
		28.01.21	
		Scale:	
		1:500/1:2500 @A3	



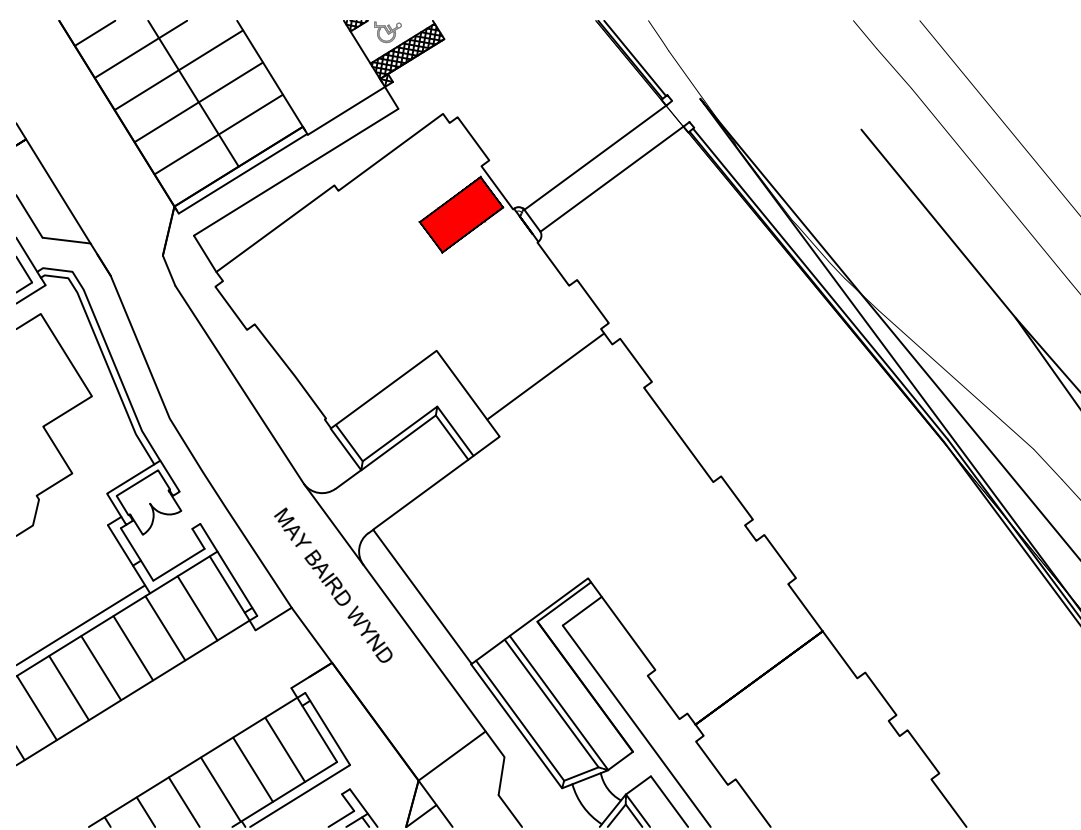


PLOT BOUNDARY

SCALE 1:500







SCALE 1:2500



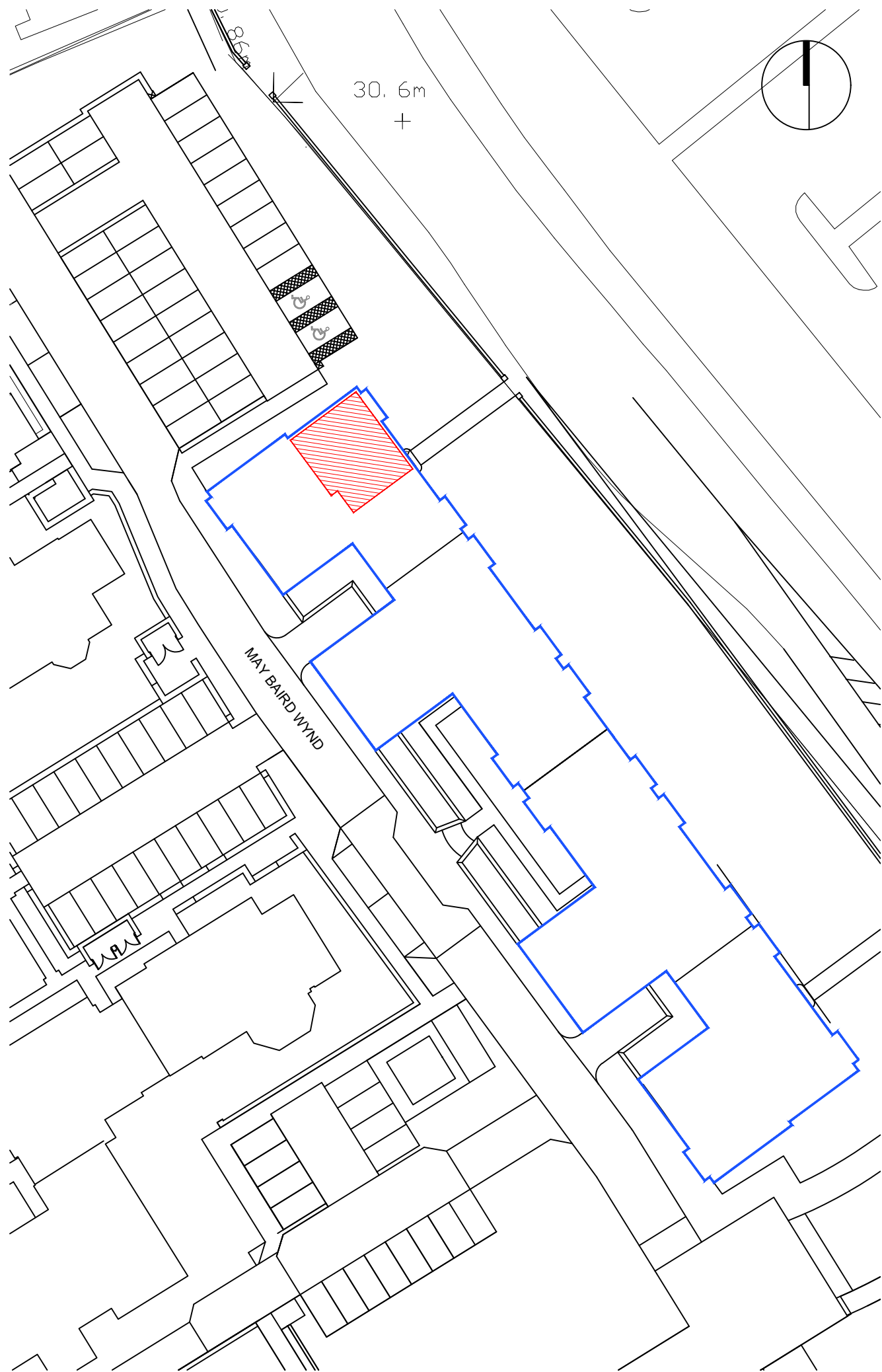
UNDERGROUND LEVEL

SCALE 1:500

-  "A" ORDNANCE SURVEY GR NJ 93155 07223
-  BLOCK BOUNDARY
-  PLOT INTERNAL
-  UNDERGROUND LEVEL PARKING SPACE

Rev.	Date	Details	Drawn
<b>LEGAL FEU PLAN</b>			
Project:		Project No:	
Westburn Gardens		6177	
67 May Baird Wynd		Dwg No:	
Aberdeen		LE -- 64	
		Rev:	
Drawing:		Drawn By:	
Plot 64 - Level 5		GB	
Blocks 5-8		Date:	
		28.01.21	
		Scale:	
		1:500/1:2500 @A3	



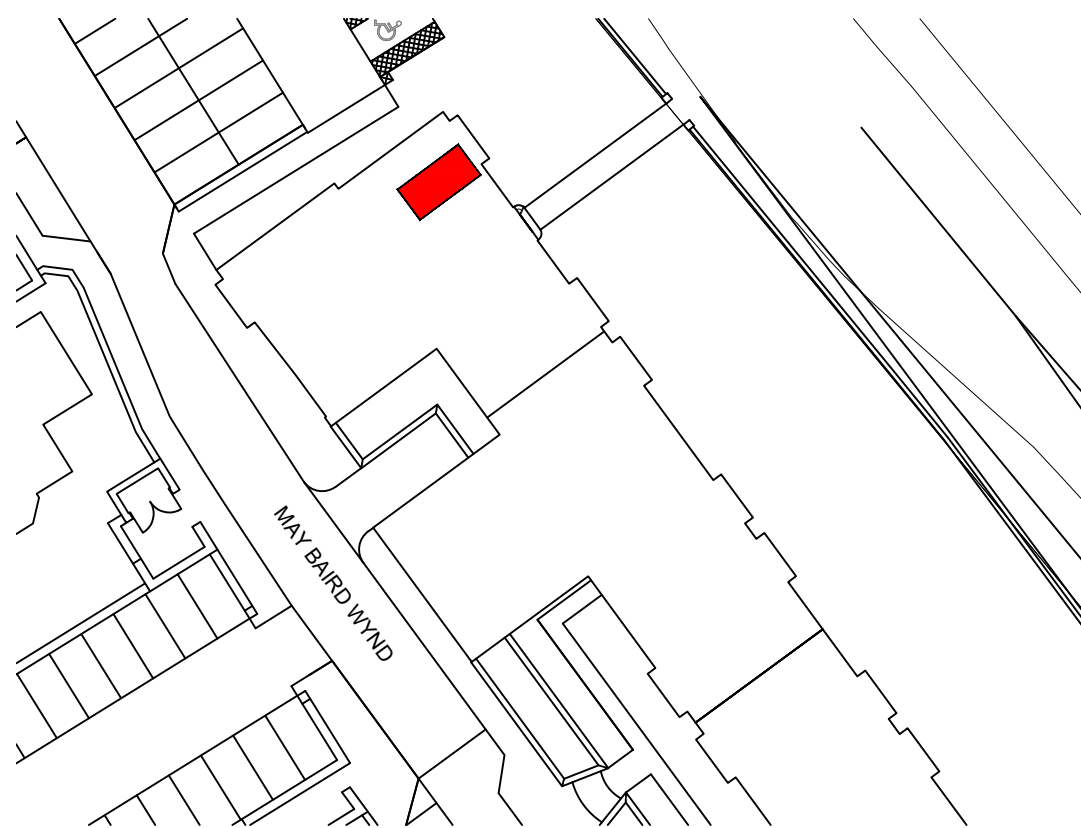


PLOT BOUNDARY

SCALE 1:500







SCALE 1:2500



UNDERGROUND LEVEL

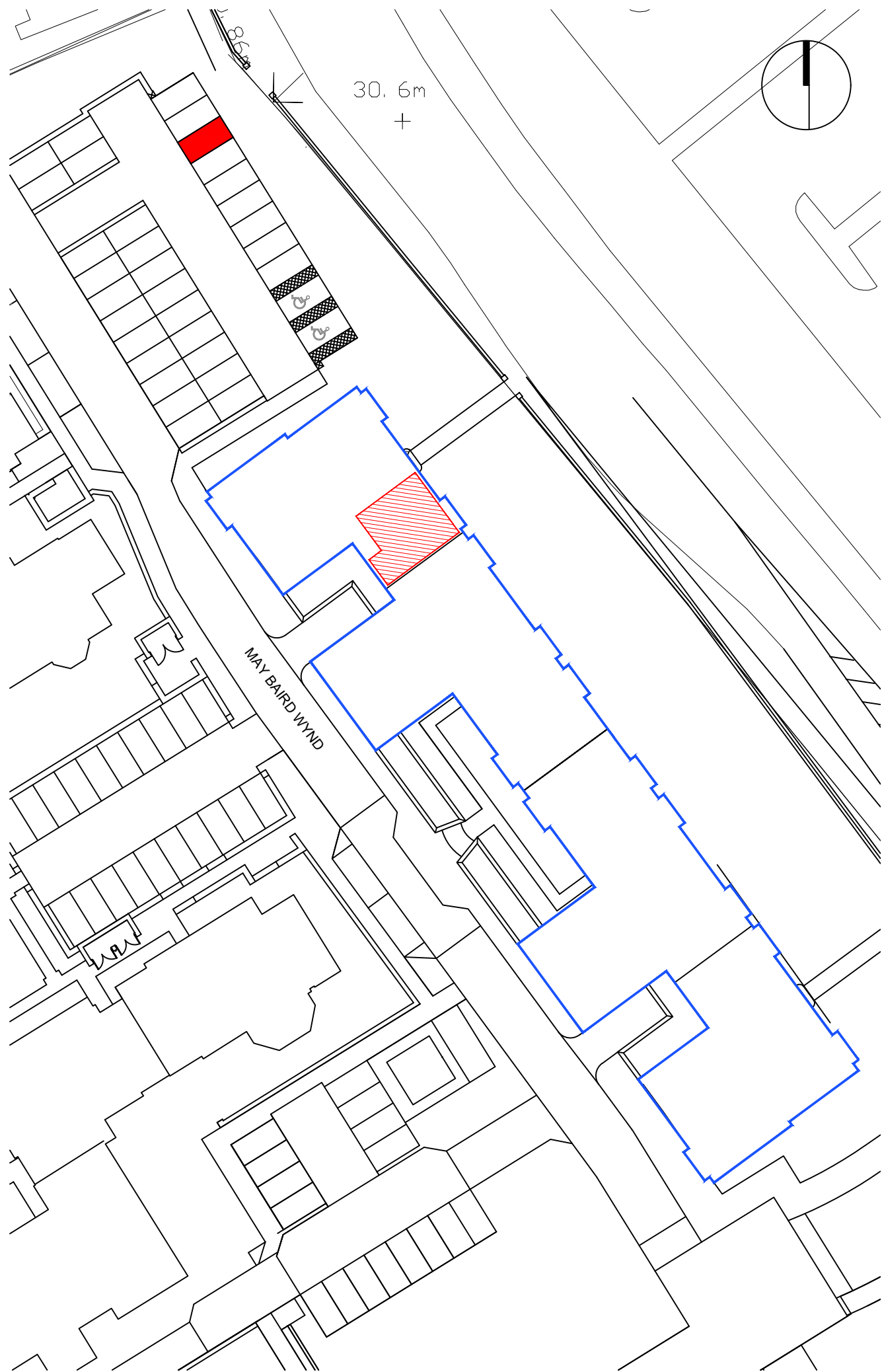
SCALE 1:500

-  "A" ORDNANCE SURVEY GR NJ 93155 07223
-  BLOCK BOUNDARY
-  PLOT INTERNAL
-  UNDERGROUND LEVEL PARKING SPACE

Rev.	Date	Details	Drawn
<b>LEGAL FEU PLAN</b>			
Project:		Project No:	
Westburn Gardens		6177	
68 May Baird Wynd		Dwg No:	
Aberdeen		LE -- 65	
		Rev:	
Drawing:		Drawn By:	
Plot 65 - Level 5		GB	
Blocks 5-8		Date:	
		28.01.21	
		Scale:	
		1:500/1:2500 @A3	











PLOT BOUNDARY

SCALE 1:500



SCALE 1:2500

-  "A" ORDNANCE SURVEY GR  
NJ 93155 07223
-  BLOCK BOUNDARY
-  PLOT INTERNAL
-  PARKING SPACE

Rev.	Date	Details	Drawn
Issued for:			
<b>LEGAL FEU PLAN</b>			
Project:		Project No:	
Westburn Gardens		6177	
69 May Baird Wynd		Dwg No:	
Aberdeen		LE -- 66	
		Rev:	
Drawing:		Drawn By: Date:	
Plot 66 - Level 5		GB 28.01.21	
Blocks 5-8		Scale:	
		1:500/1:2500 @A3	

**LEGAL FEU PLAN**

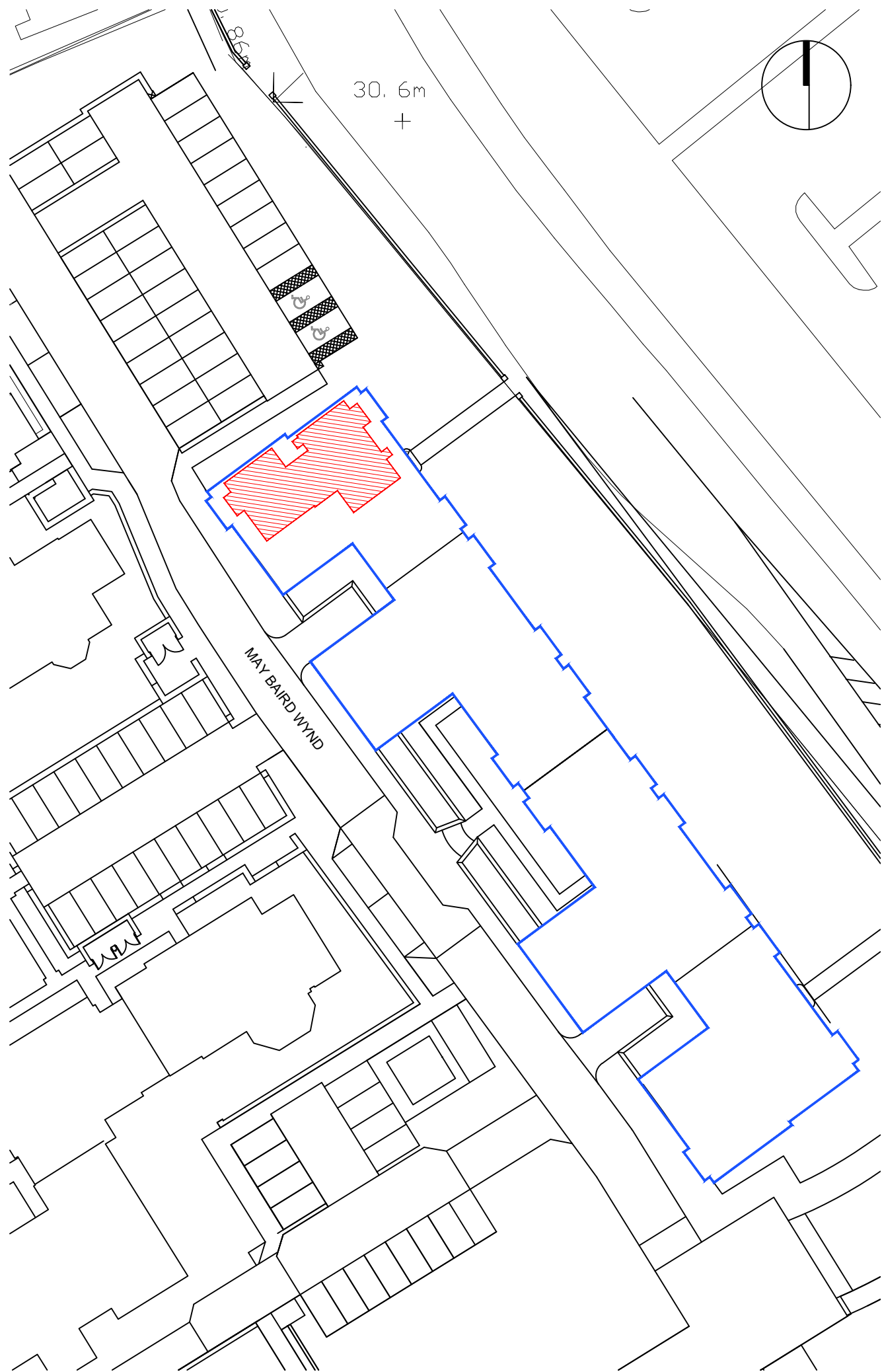
Project: Westburn Gardens  
69 May Baird Wynd  
Aberdeen

Project No: 6177  
Dwg No: LE -- 66  
Rev:

Drawing: Plot 66 - Level 5  
Blocks 5-8

Drawn By: GB  
Date: 28.01.21  
Scale: 1:500/1:2500 @A3



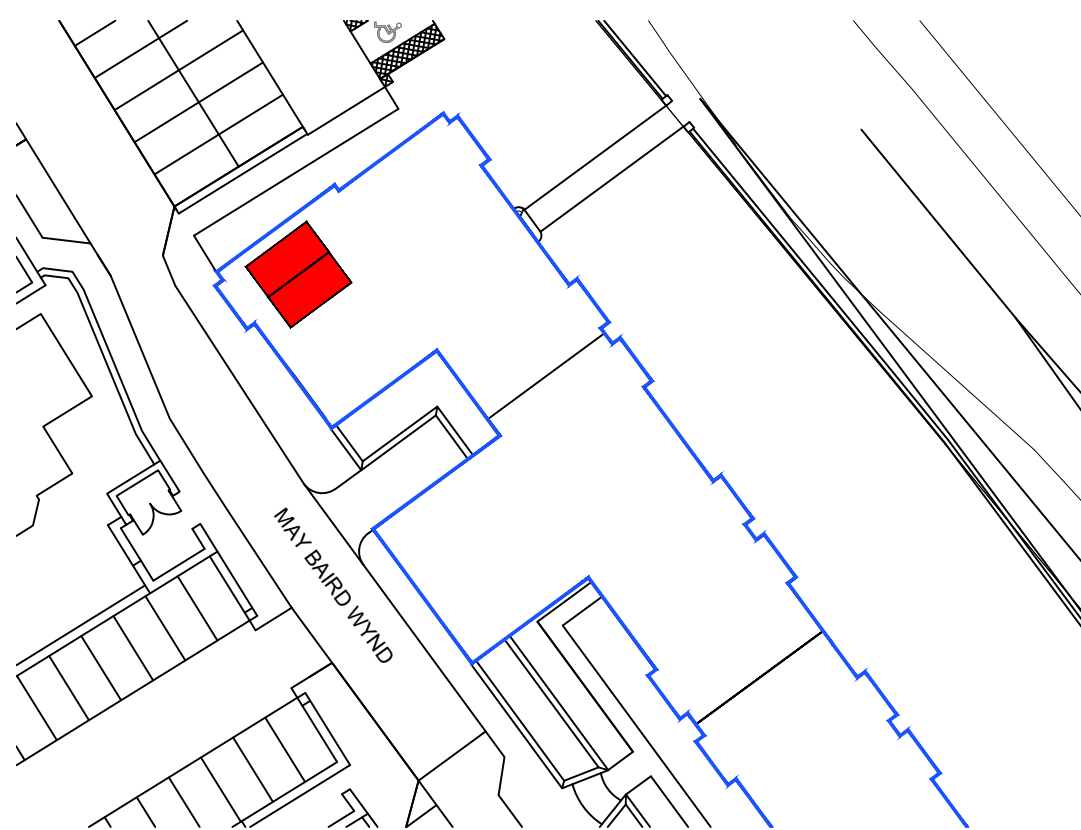


PLOT BOUNDARY

SCALE 1:500







SCALE 1:2500



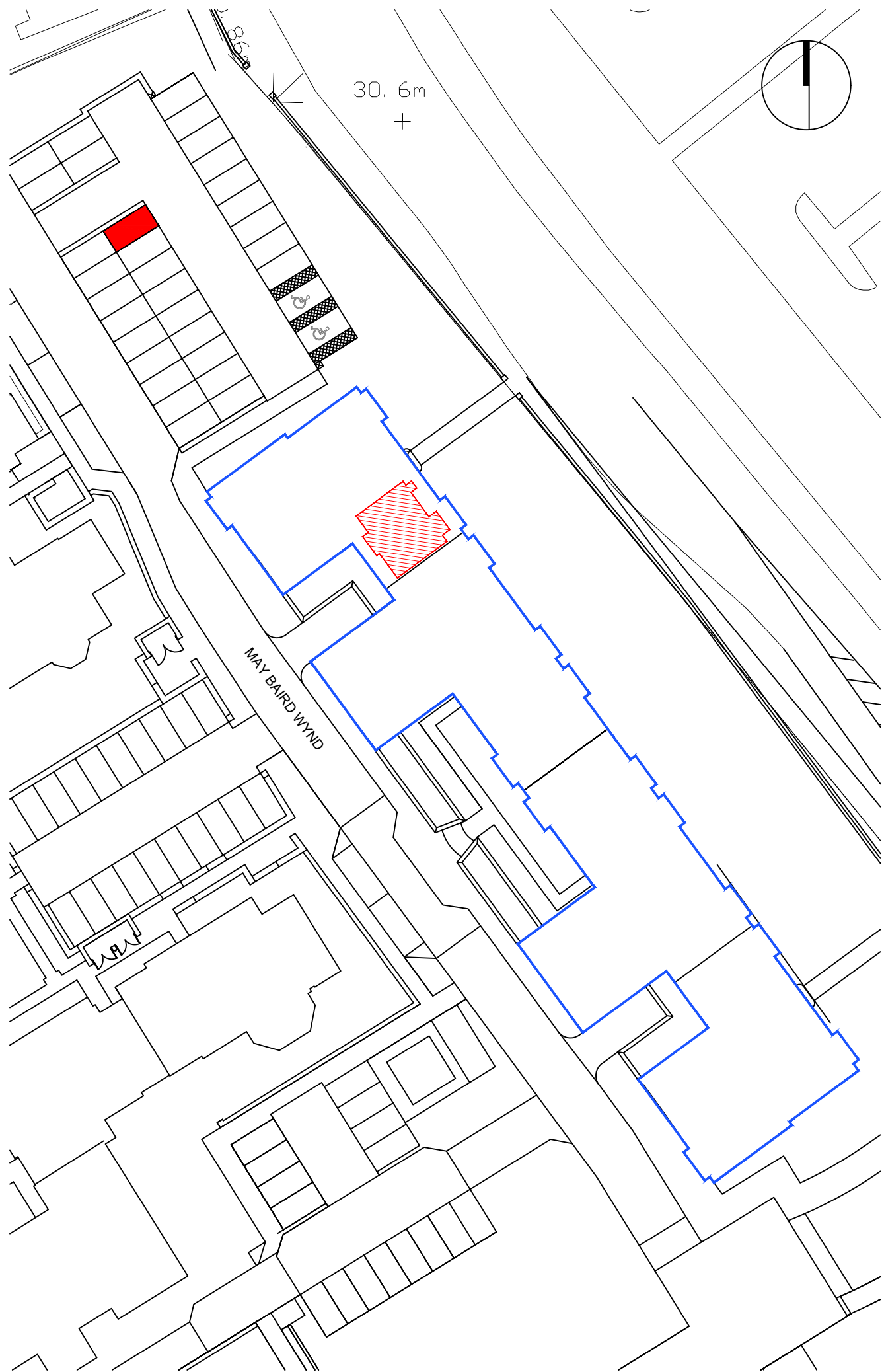
UNDERGROUND LEVEL

SCALE 1:500

-  "A" ORDNANCE SURVEY GR NJ 93155 07223
-  BLOCK BOUNDARY
-  PLOT INTERNAL
-  UNDERGROUND LEVEL PARKING SPACE

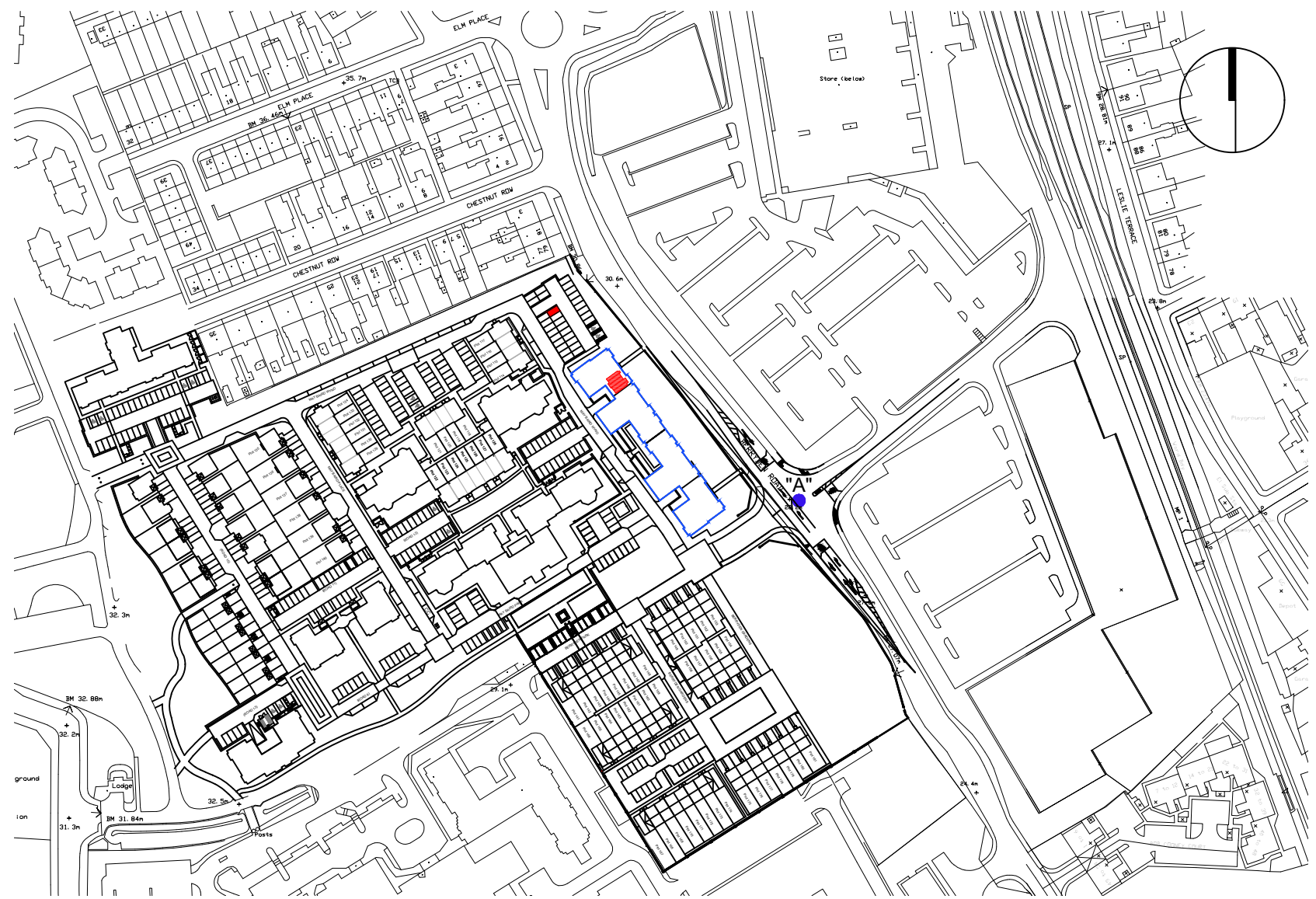
Rev.	Date	Details	Drawn
<b>LEGAL FEU PLAN</b>			
Project:		Project No:	
Westburn Gardens		6177	
70 May Baird Wynd		Dwg No:	
Aberdeen		LE -- 67	
		Rev:	
Drawing:		Drawn By:	
Plot 67 - Level 6		GB	
		Date:	
		28.01.21	
Blocks 5-8		Scale:	
		1:500/1:2500 @A3	









PLOT BOUNDARY

SCALE 1:500



SCALE 1:2500

-  "A" ORDNANCE SURVEY GR  
NJ 93155 07223
-  BLOCK BOUNDARY
-  PLOT INTERNAL
-  PARKING SPACE

Rev.	Date	Details	Drawn
<b>LEGAL FEU PLAN</b>			
Project: Westburn Gardens 71 May Baird Wynd Aberdeen		Project No: 6177 Dwg No: LE -- 68 Rev:	
Drawing: Plot 68 - Level 6 Blocks 5-8		Drawn By: Date: GB 28.01.21 Scale: 1:500/1:2500 @A3	

