









The Development registered under title LAN135461 & LAN248001 and plots 2, 3, 6, 12, 13, 19, 20, 23 to 27, 32 to 50 within have been DPA approved.

The Keeper - 03 June 2026

Keeper for the Registers of Scotland



Deed Plan Key:

-  House Plot Boundary
-  Plot Number
-  Adoptable Road / Footway (Asphalt)
-  Adoptable Shared Surface (Block Paving)
-  Adoptable Verge within Service Strip
-  Shared Driveway serving Plot Nos 32, 33 & 34
-  Shared Driveway refuse bin collection point serving Plot Nos 32, 33 & 34
-  Roads Dept Grit Bin Store

Rev C: Plots 41 - 46 Updated 12.04.26 RG
Rev B: Issued with DWG for RoFS 12.06.24 RG
Rev A: Update for Final Issue. 28.05.24 RG

JOB Jackton - Hillside Pod

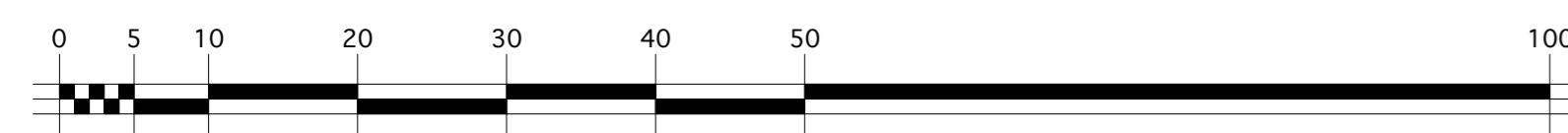
DRAWING Site Layout

Plot Deed Plans

SCALE	DRAWN	DATE
1:250	RDG	May 2024

DRAWING NO	REV
6267 HSP / Site / Deeds	C

CLIENT Lynch Homes



ARPL ARCHITECTS
11 WELLINGTON SQUARE, AYR
TEL 01292 289777

