













LEGEND

-  INDICATES OVERALL SITE BOUNDARY OUTLINED IN ORANGE
-  INDICATES OVERALL PLOT BOUNDARIES (OUTLINED IN RED)
-  INDICATES AREA OF PUBLIC OPEN SPACE & LANDSCAPING - TO BE MAINTAINED BY FACTOR (HATCHED DOT GREEN)
-  INDICATES AREA OF PUBLIC ROAD, CAR PARKING, VERGES & FOOTPATHS ADOPTED BY SOUTH LANARKSHIRE COUNCIL ROADS' DEPT. (HATCHED DOT BLUE)
-  INDICATES NON ADOPTABLE FOOTPATHS, NON ADOPTABLE PRIVATE ACCESS ROADS & VISITOR CAR PARKING TO BE MAINTAINED BY FACTOR. (HATCHED DOT PINK)
-  INDICATES LOCATION OF SERVICE VERGE ADOPTED BY SOUTH LANARKSHIRE COUNCIL ROADS' DEPT. (CROSS HATCHED DARK BLUE)
-  INDICATES LOCATION OF FEATURE WALL. (SOLID BLUE LINE)
-  INDICATES LOCATION OF 1m x 1.5m GRIT BIN ON HARD STANDING. (SOLID BLUE BOX)
-  INDICATES LOCATION OF 1.5m x 0.5m BUILD OUT FOR STREET SIGN LOCATED IN PLOT BOUNDARY. (SOLID PURPLE BOX)



The Development registered under title LAN12084, LAN154969, LAN244001 & LAN250871 and plots 74, 77 to 88, 91, 92, 105 within have been DPA approved.

The Keeper - 25 June 2026

Keeper for the Registers of Scotland



Date	Description	Rev
11/01/23	FIRST ISSUE	-
31/01/23	Colours removed from playpark	P01
06/02/23	Updates as per CF email	P02
15/05/23	Colour on EV charging spaces removed.	P03
17/05/23	EV spaces amended as per CF email dated 16.05.2023	P04
02/06/23	UPDATED AS PER CF EMAIL DATED 01.06.23.	P05
15/06/23	Further Amendments - Street Signs & Grit Boxes	P06
16/06/23	Path Removed from Plan	P07
21/04/26	Plots 79, 90 & 91 rear boundary altered.	P08

Bancon Homes



T: 01330 824900 F: 01330 824510
Banchory Business Centre | Banchory | Aberdeenshire | AB31 5ZU

Deed of Conditions Plan
Site at Strathaven Phase 04
Glassford Road, South Lanarkshire
Glasgow

Drawn by	Scale	Issue
rb BanCon	1-1000 @ A3	
Date	Drig No	
Jan 2023	DoC / 1 of 1	P08