



































The development registered under title DMB96334 and plots 1 to 15 within have been DPA approved by:

D MacDonald 01 June 2021

David MacDonald (DPA Officer)




KEY:

- | | | | |
|---|-------------------------------------|---|----------------|
|  | Plot 1
(Incl. allocated parking) |  | Plot 1 Garden |
|  | Plot 2
(Incl. allocated parking) |  | Plot 2 Garden |
|  | Plot 3
(Incl. allocated parking) |  | Plot 3 Garden |
|  | Plot 4
(Incl. allocated parking) |  | Plot 4 Garden |
|  | Plot 5
(Incl. allocated parking) |  | Plot 5 Garden |
|  | Plot 6
(Incl. allocated parking) |  | Plot 6 Garden |
|  | Plot 7 |  | Plot 7 Garden |
|  | Plot 8 |  | Plot 8 Garden |
|  | Plot 9 |  | Plot 9 Garden |
|  | Plot 10 |  | Plot 10 Garden |
|  | Plot 11 |  | Plot 11 Garden |
|  | Plot 12 |  | Plot 12 Garden |
|  | Plot 13 |  | Plot 13 Garden |
|  | Plot 14 |  | Plot 14 Garden |
|  | Plot 15 |  | Plot 15 Garden |

-  Extent of roads to be adopted by East Dunbartonshire Council
-  Common areas within school conversion (Plots 1-6)
-  Common areas within school conversion (Plots 4 & 6)
-  Extent of 5m wide deed of servitude strip to allow public utility access to sewer

The contractor is cautioned to check all dimensions, levels and relevant site conditions before any construction takes place.
DO NOT SCALE FROM THIS DRAWING.

STATUS - Information

-  Allocated parking bays
-  Unallocated & visitor parking bays
-  Shared Roads/Footpaths

- E 12.05.21
Parking allocation further revised.
- D 12.04.21
Parking allocation to plots 4&5 altered.
- C 01.05.20
Layout updated in line with solicitor's comments.
- B 06.02.20
Layout updated in line with solicitor's comments.
- A 21.01.20
Layout revised to show all of development site.

gd lodge architects

empire house 131 west Nile Street Glasgow G1 2RX
tel 0141 332 6804 fax 0141 333 0813
projects@gd lodge.co.uk
www.gdlodge.co.uk

CLIENT
Panacea Property

PROJECT
Proposed Residential Development
St Agathas, Waterside Road, Kirkintilloch

DRAWING
DEED OF CONDITIONS
DEVELOPMENT PLAN

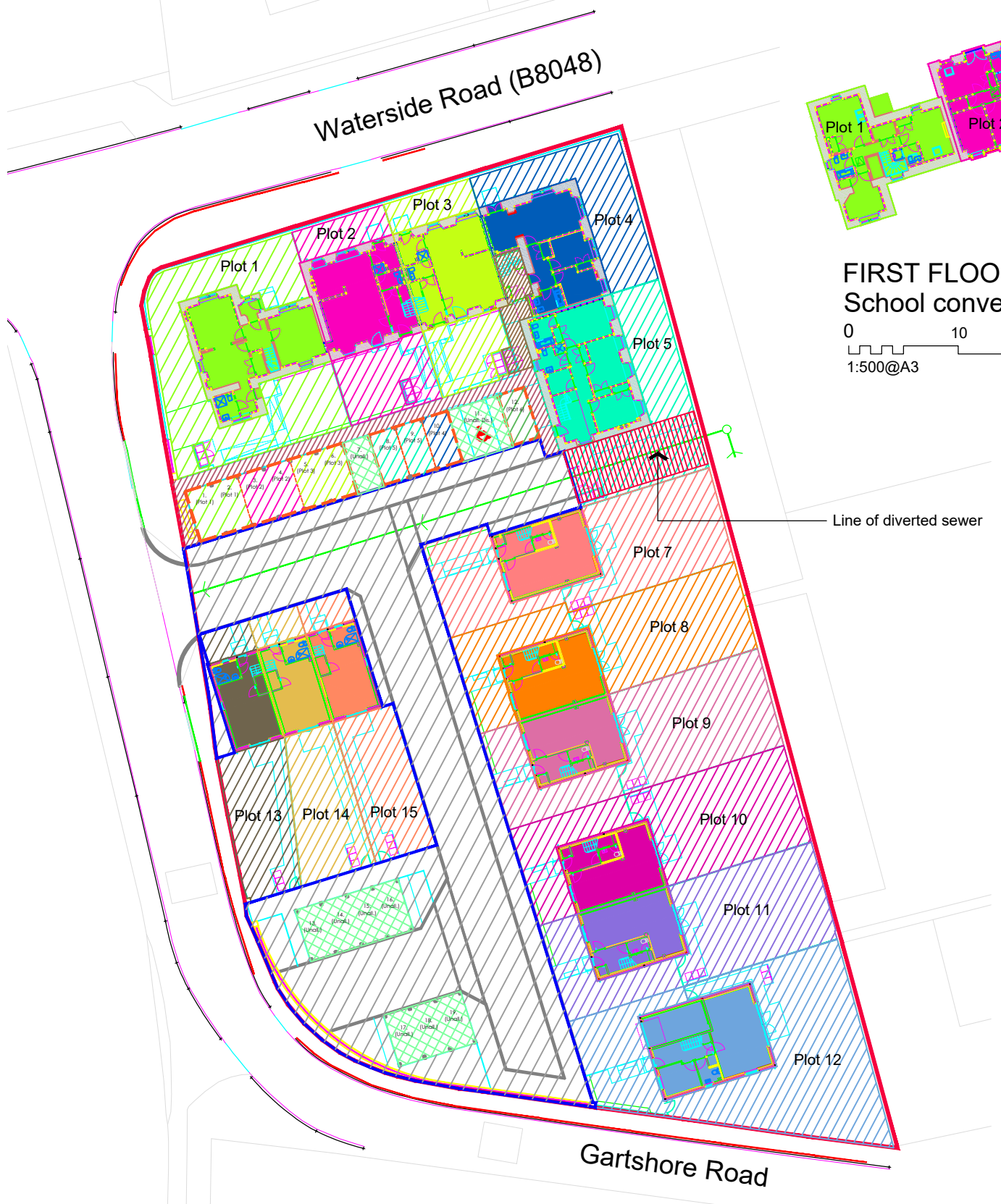
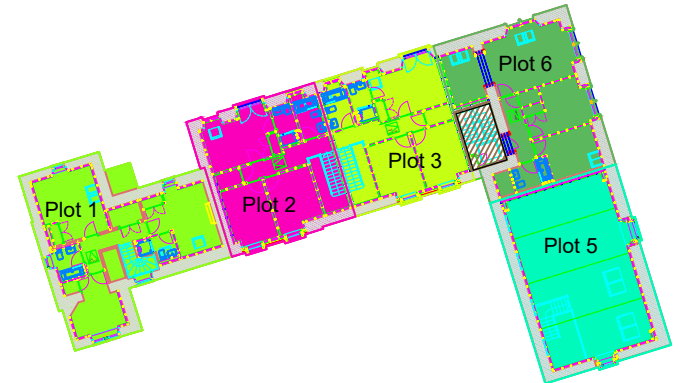
DATE Jan 2020 **DRAWN BY** BT

SCALE As noted @ A3 **CHECKED BY** CDA

JOB NO. 2699 **DRAWING NO.** L-01 **REVISION** E

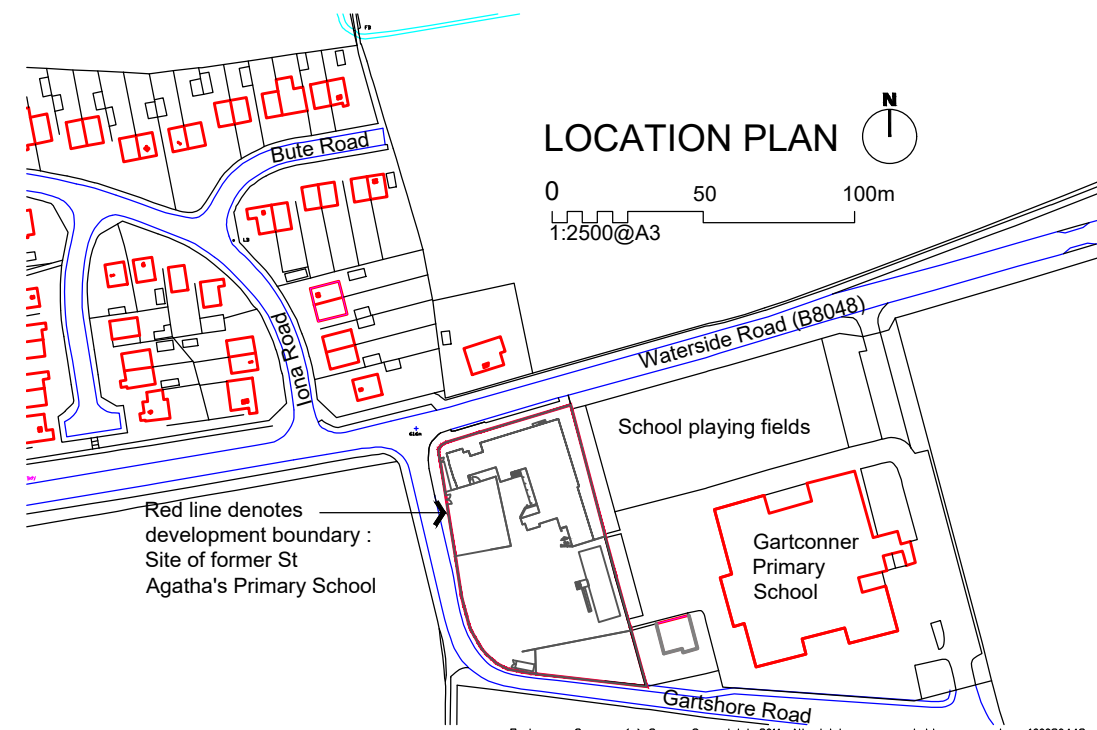
FIRST FLOOR PLAN
School conversion

0 10 20m
1:500@A3



SITE PLAN

0 10 20m
1:500@A3



LOCATION PLAN

0 50 100m
1:2500@A3

Red line denotes development boundary :
Site of former St Agatha's Primary School

Ordnance Survey (c) Crown Copyright 2011. All rights reserved. Licence number 100020449