

Parish Church of Lochwinnoch

LOCHHEAD AVENUE

CHURCH STREET

STATION RISE

Important:
The contractor will be held to have examined the site and checked all dimensions and levels before commencing construction work. No assumptions should be made without reference to the architect. No dimensions should be scaled from this drawing.

revision _____ date _____

KEY

- ADOPTABLE ROAD/FOOTPATH/VERGE
- UNALLOCATED PARKING FOR PLOT 21 - 33
- NON-ADOPTABLE COMMON LANDSCAPING TO PLOT 24 - 33
- SCHEME PROPERTY
- SHARED PRIVATE ACCESS TO PLOT 24 - 33
- SHARED PRIVATE ACCESS TO PLOT 21 - 23
- SHARED DRIVEWAY FOR PLOT 7 - 9
- SHARED FOOTPATH FOR PLOT 24 - 33
- SHARED FOOTPATH FOR PLOT 21 - 23
- SHARED FOOTPATH FOR BIN ACCESS TO PLOT 4 & 5
- SHARED BIN STORE FOR PLOT 25 - 33

NOTE:
Reproduced by permission of Ordnance Survey on behalf of HMSO Crown Copyright and database right 2014. All rights reserved. Ordnance Survey Licence number: 100033353.

DRAFT

TURNBERRY HOMES
BE AT HOME

architecture + design
14 Royal Terrace
Glasgow
G3 7JY
t 0141 332 5823
f 0141 332 5824
e design@arkglasgow.co.uk

client:
TURNBERRY HOMES LTD.

project title:
RESIDENTIAL DEVELOPMENT SITE AT CHURCH STREET, LOCHWINNOCH, RENFREWSHIRE

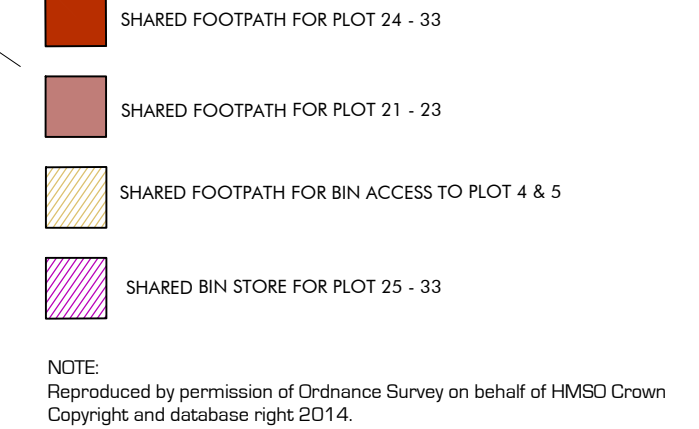
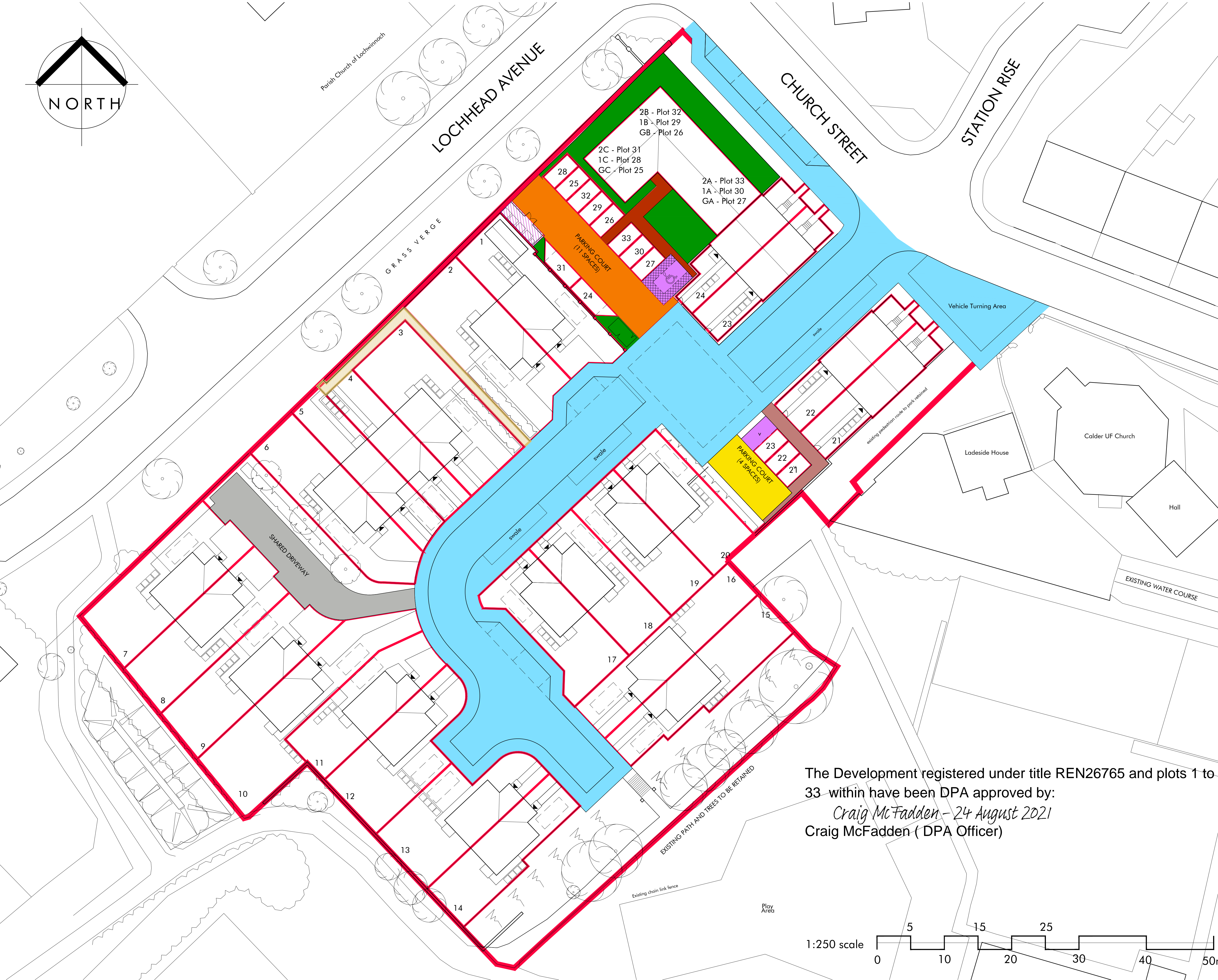
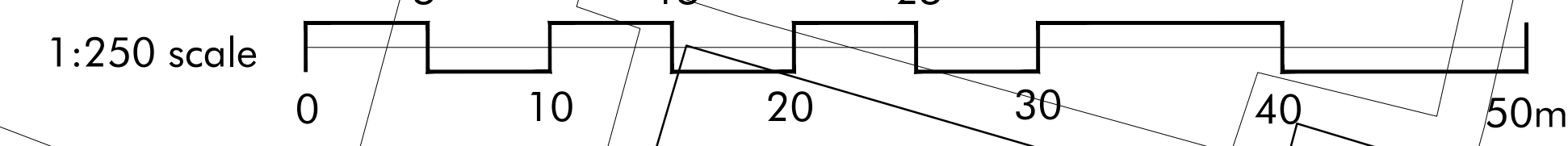
drawing title:
DEED OF CONDITION PLAN

scale:
1:250@A1
drawn by:
PS

date:
JUL 2021
checked by:
KS

job no: 17-06
drawing no: DoC 01
revision: 29.07.21

The Development registered under title REN26765 and plots 1 to 33 within have been DPA approved by:
Craig McFadden - 24 August 2021
Craig McFadden (DPA Officer)



EXISTING WATER COURSE

EXISTING PATH AND TREES TO BE RETAINED

Existing chain link fence

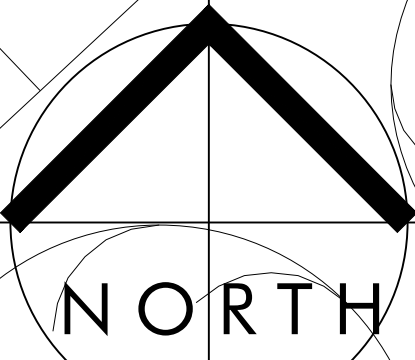
Play Area

Vehicle Turning Area

SHARED DRIVEWAY

PARKING COURT (7 SPACES)

PARKING COURT (4 SPACES)



LOCHHEAD AVENUE

CHURCH STREET









VERGE



Important:
The contractor will be held to have examined the site and checked all dimensions and levels before commencing construction work. No assumption should be made without reference to the architect. No dimensions should be scaled from this drawing.

revision _____ date _____

KEY

-  UNALLOCATED PARKING FOR PLOT 21 - 33
-  NON-ADOPTABLE COMMON LANDSCAPING TO PLOT 24 - 33
-  SCHEME PROPERTY
-  SHARED PRIVATE ACCESS TO PLOT 24 - 33
-  SHARED PRIVATE ACCESS TO PLOT 21 - 23
-  SHARED FOOTPATH FOR PLOT 24 - 33
-  SHARED FOOTPATH FOR PLOT 21 - 23
-  SHARED BIN STORE FOR PLOT 25 - 33

NOTE:
Reproduced by permission of Ordnance Survey on behalf of HMSO Crown Copyright and database right 2014. All rights reserved. Ordnance Survey Licence number: 100033353.

DRAFT

TURNBERRY HOMES
BE AT HOME

architecture + design
14 Royal Terrace
Glasgow
G3 7NY
t 0141 332 5823
f 0141 332 5824
e design@arkglasgow.co.uk



client:
TURNBERRY HOMES LTD.

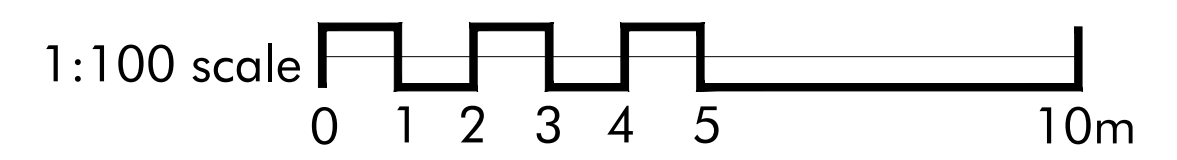
project title:
RESIDENTIAL DEVELOPMENT SITE AT CHURCH STREET, LOCHWINNOCH, RENFREWSHIRE

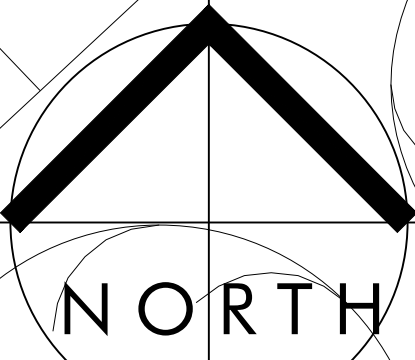
drawing title:
DEED OF CONDITION PLAN FLATTED BLOCK - GROUND FLOOR

scale:
1:100@A1
drawn by:
PS

date:
JUL 2021
checked by:
KS

| | | |
|--------|------------|----------|
| job no | drawing no | revision |
| 17-06 | DoC 02 | 29.07.21 |

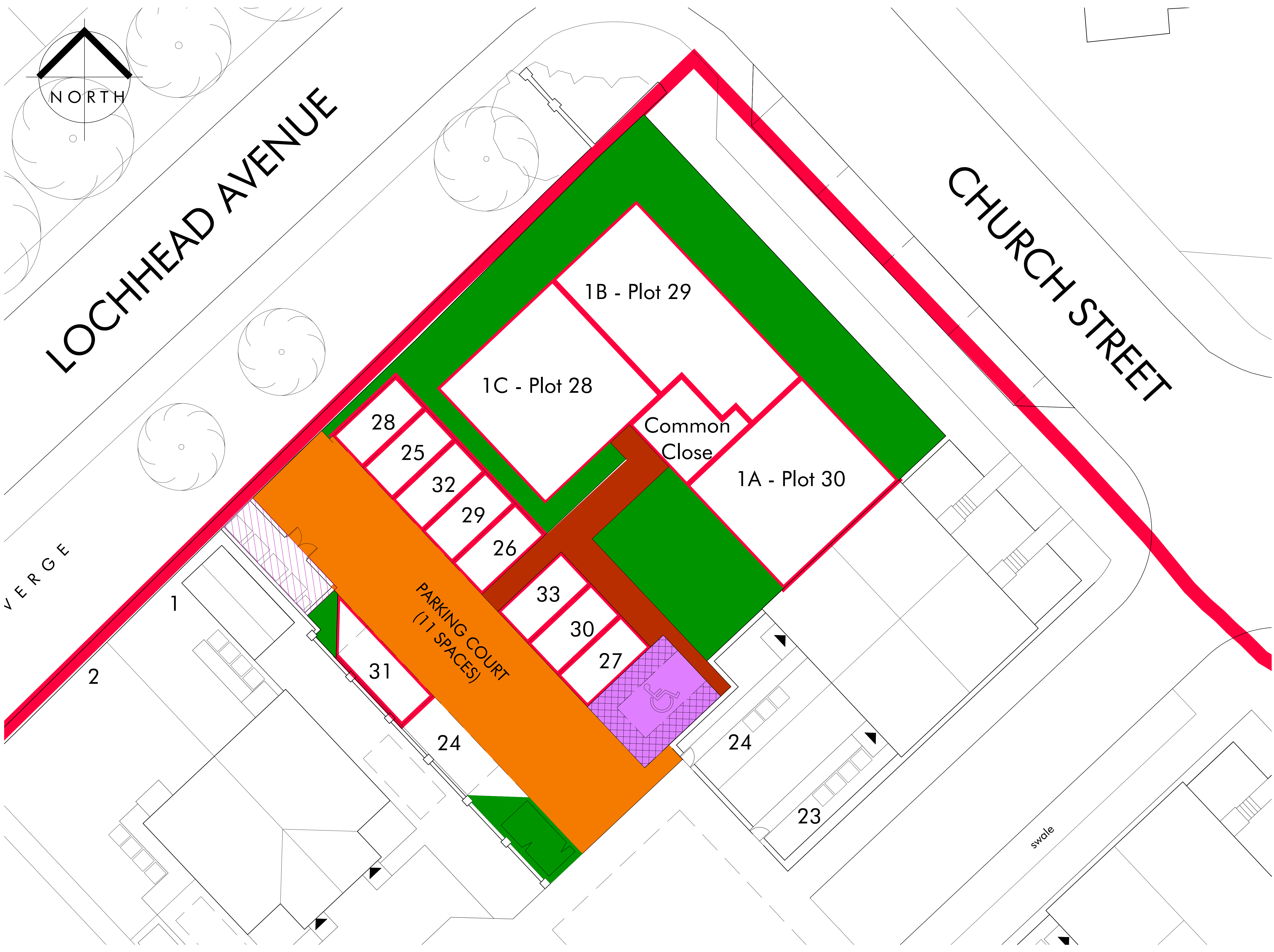




LOCHHEAD AVENUE

CHURCH STREET

VERGE



Important:
The contractor will be held to have examined the site and checked all dimensions and levels before commencing construction work. No assumption should be made without reference to the architect. No dimensions should be scaled from this drawing.

revision _____ date _____

KEY

- UNALLOCATED PARKING FOR PLOT 21 - 33
- NON-ADOPTABLE COMMON LANDSCAPING TO PLOT 24 - 33
- SCHEME PROPERTY
- SHARED PRIVATE ACCESS TO PLOT 24 - 33
- SHARED PRIVATE ACCESS TO PLOT 21 - 23
- SHARED FOOTPATH FOR PLOT 24 - 33
- SHARED FOOTPATH FOR PLOT 21 - 23
- SHARED BIN STORE FOR PLOT 25 - 33

NOTE:
Reproduced by permission of Ordnance Survey on behalf of HMSO Crown Copyright and database right 2014. All rights reserved. Ordnance Survey Licence number: 100033353.

DRAFT

TURNBERRY HOMES
BE AT HOME

architecture + design
14 Royal Terrace
Glasgow
G3 7NY
t 0141 332 5823
f 0141 332 5824
e design@arkglasgow.co.uk

client:
TURNBERRY HOMES LTD.

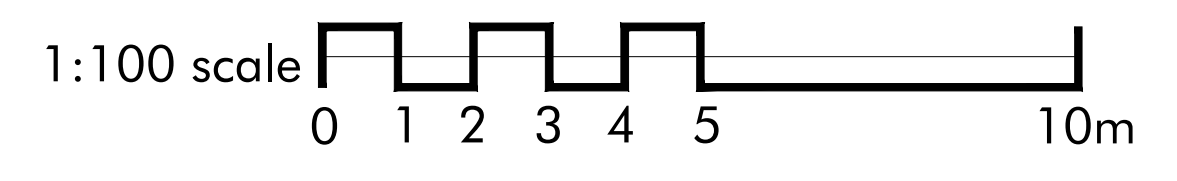
project title:
RESIDENTIAL DEVELOPMENT SITE AT CHURCH STREET, LOCHWINNOCH, RENFREWSHIRE

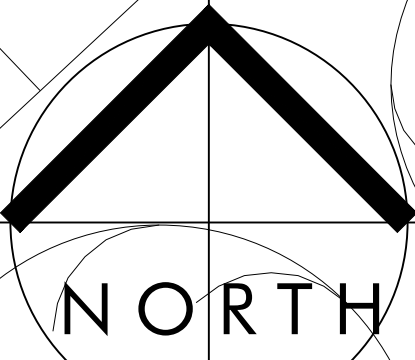
drawing title:
DEED OF CONDITION PLAN FLATTED BLOCK - FIRST FLOOR

scale:
1:100@A1
drawn by:
PS

date:
JUL 2021
checked by:
KS

job no: 17-06
drawing no: DoC 03
revision: 29.07.21

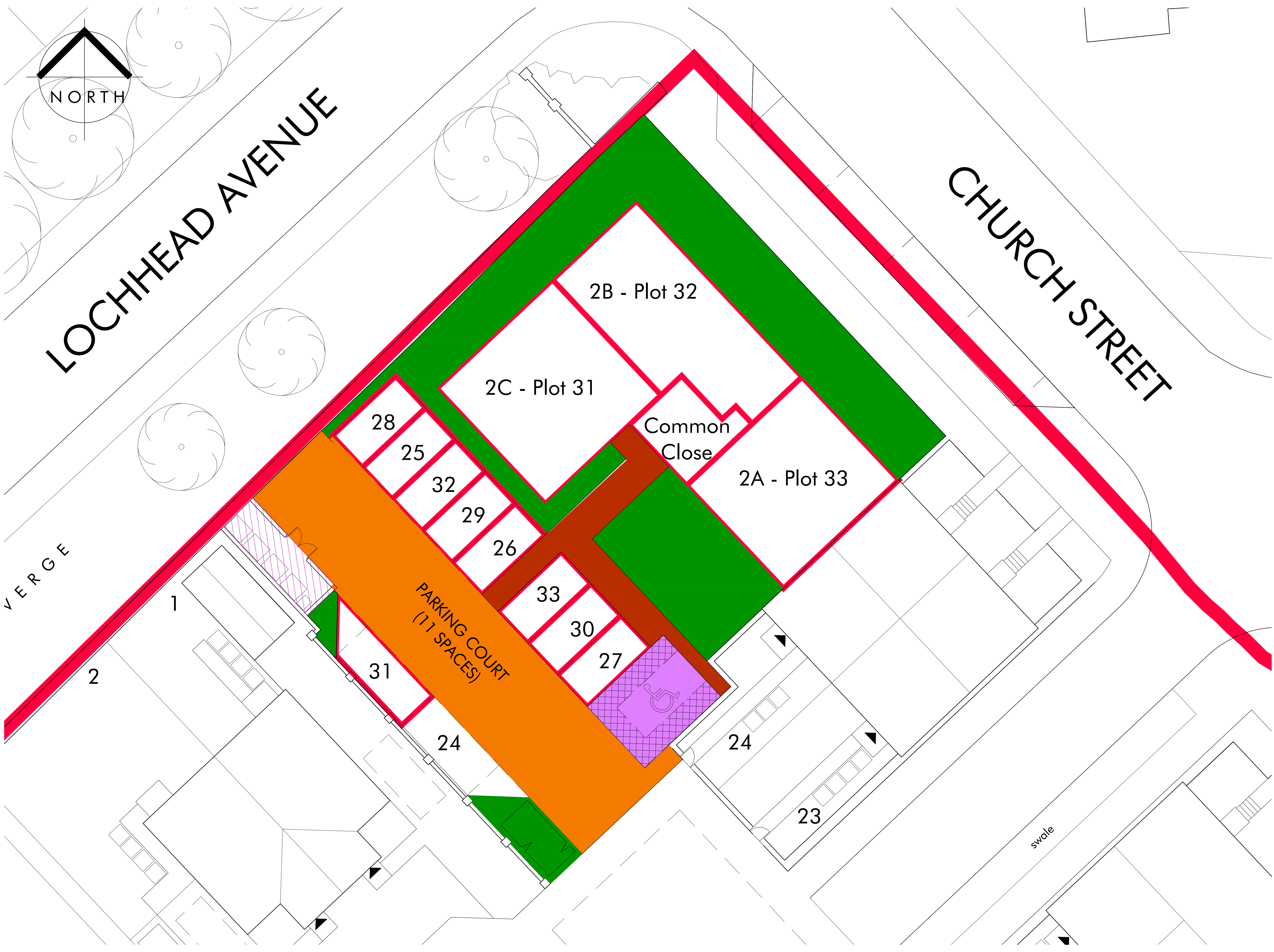




LOCHHEAD AVENUE

CHURCH STREET









VERGE



Important:
The contractor will be held to have examined the site and checked all dimensions and levels before commencing construction work. No assumption should be made without reference to the architect. No dimensions should be scaled from this drawing.

revision _____ date _____

KEY

-  UNALLOCATED PARKING FOR PLOT 21 - 33
-  NON-ADOPTABLE COMMON LANDSCAPING TO PLOT 24 - 33
-  SCHEME PROPERTY
-  SHARED PRIVATE ACCESS TO PLOT 24 - 33
-  SHARED PRIVATE ACCESS TO PLOT 21 - 23
-  SHARED FOOTPATH FOR PLOT 24 - 33
-  SHARED FOOTPATH FOR PLOT 21 - 23
-  SHARED BIN STORE FOR PLOT 25 - 33

NOTE:
Reproduced by permission of Ordnance Survey on behalf of HMSO Crown Copyright and database right 2014. All rights reserved. Ordnance Survey Licence number: 100033353.

DRAFT

TURNBERRY HOMES
BE AT HOME

architecture + design
14 Royal Terrace
Glasgow
G3 7NY
t 0141 332 5823
f 0141 332 5824
e design@arkglasgow.co.uk

client:
TURNBERRY HOMES LTD.

project title:
RESIDENTIAL DEVELOPMENT SITE AT CHURCH STREET, LOCHWINNOCH, RENFREWSHIRE

drawing title:
**DEED OF CONDITION PLAN
FLATTED BLOCK - SECOND FLOOR**

scale:
1:100@A1
drawn by:
PS

date:
JUL 2021
checked by:
KS

job no: 17-06
drawing no: DoC 04
revision: 29.07.21

