























-  Site boundary
-  Denotes legal extent of plot boundaries
-  Denotes adoptable roads and parking maintained by local authority
-  Denotes adoptable footpaths maintained by local authority
-  Denotes open space maintained by the factor
-  Denotes verge adopted by local authority
-  Denotes substation to be adopted and maintained by utility provider
-  Denotes pumping station to be adopted and maintained by Scottish Water
-  SUDs basin and maintenance track to be maintained by factor until adopted by Scottish Water
-  Whindust path maintained by factor
-  Denotes water & drainage servitude
-  Denotes path shared between plots 18, 19, 20 and 21 maintained by factor
-  Denotes path shared between plots 26, 27 and 77 maintained by factor
-  Denotes path shared between plots 30, 31, 32, 55, 56 and 57 maintained by factor
-  Denotes driveway shared between plots 34, 35 and 36 maintained by factor
-  Denotes path shared between plots 59, 60, 61, 68 and 69 maintained by factor
-  Denotes path shared between plots 71, 72, 73 and 74 maintained by factor
-  Denotes path shared between plots 79, 80 and 81 maintained by factor
-  Denotes path shared between plots 90, 91 and 92 maintained by factor
-  Denotes path shared between plots 98, 99, 101, 102, 103 and 104 maintained by factor
-  Denotes path shared between plots 112 and 113 maintained by factor



NOTES.

GENERAL NOTES:

- THIS DRAWING AND THE COPYRIGHT REMAIN THE PROPERTY OF DANDARA LIMITED.
- IT MAY NOT BE COPIED OR ALTERED WITHOUT PERMISSION.
- ALL DIMENSIONS MUST BE CHECKED ON SITE. ANY DISCREPANCIES SHOULD BE NOTIFIED TO THE ARCHITECTURAL DEPARTMENT. ONLY WRITTEN DIMENSIONS SHALL BE FOLLOWED.
- ARCHITECTURAL DRAWINGS TO BE READ IN CONJUNCTION WITH ENGINEERING DRAWINGS AND SPECIFICATIONS.



The Development registered under title WLN24813 and plots 19 to 21, 36 to 53, 57, 59 to 75, 77 to 85, 87, 88 and 90 to 124 within have been DPA approved.

The Keeper - 05 January 2024
Keeper for the Registers of Scotland

REV.	AMENDMENT	DATE	BY
D	Paths at southern area of site amended. Pumping Station orientation amended.	Jan 2024	GM
C	Plot, 16, 83, 84, 87, 88, 89, 90, 91, and 92 boundaries amended. Path at the south of plot 16 removed.	Nov 2022	GM
B	Plots 17-21 and 85 boundaries amended due to path amendment.	Jun 2022	GM
A	Servitude amended. Plot 13 & 14 boundary amended. Plots 94 & 96 boundary amended.	-	-

dandara

Edinburgh Head Office
112 George Street
Edinburgh
EH2 4LH

Tel: 0131 5164669 Email: edinburgh@dandara.com Web: www.dandara.com

CLIENT:
DANDARA EAST SCOTLAND

PROJECT:
KIRKLISTON
EDINBURGH

DRAWING:
DEVELOPMENT PLAN APPROVAL

STATUS:
LEGAL

SCALE: 1:1250 DATE: Nov 21

JOB No.: KRK NAME: GM

DRAWING No.: KRK-LEG-001 Rev. D

