

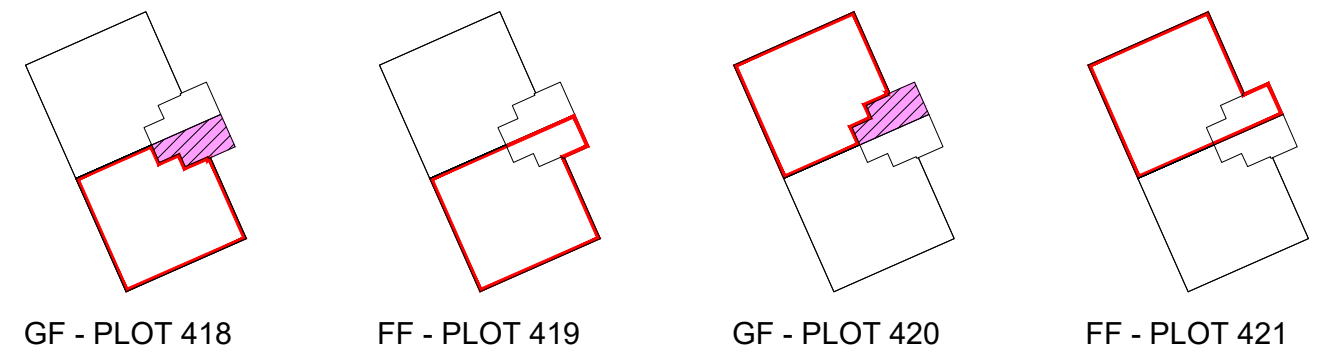
BUYERS ARE WARNED THAT THIS IS A WORKING DRAWING AND IS NOT INTENDED TO BE TREATED AS DESCRIPTIVE MATERIAL DESCRIBING IN RELATION TO ANY PARTICULAR PROPERTY OR DEVELOPMENT, ANY OF THE SPECIFIED MATTERS PRESCRIBED BY ANY ORDER MADE UNDER THE ABOVE ACT. THE CONTENTS OF THIS DRAWING MAY BE SUBJECT TO CHANGE AT ANY TIME AND ALTERATIONS AND VARIATIONS CAN OCCUR DURING THE PROGRESS OF THE WORKS WITHOUT REVISION OF DRAWING. CONSEQUENTLY THE LAYOUT, FORM, CONTENT AND DIMENSIONS OF THE FINISHED CONSTRUCTION MAY DIFFER MATERIALLY FROM THOSE SHOWN. NOR DO THE CONTENTS OF THIS DRAWING CONSTITUTE A CONTRACT, PART OF ANY CONTRACT OR WARRANTY.



- FEU BOUNDARY
- PRIVATE FOOTPATHS TO PLOTS 367 - 398 & 412 - 421
- PRIVATE FOOTPATHS TO PLOTS 285, 286, 299 & 300
- PRIVATE FOOTPATHS TO PLOTS 287 - 291 & 294 - 298
- PRIVATE FOOTPATHS TO PLOTS 303 - 305 & 308 - 310
- PRIVATE FOOTPATHS TO PLOTS 315 - 318
- PRIVATE FOOTPATHS TO PLOTS 354 & 356
- PRIVATE FOOTPATHS TO PLOTS 321, 322, 324 - 329, 331 - 333 & 335 - 341
- PRIVATE FOOTPATHS TO PLOTS 313 & 314
- PRIVATE FOOTPATHS TO PLOTS 344, 345 & 347
- BIN & CYCLE STORE TO PLOTS 412 - 421
- SUB-STATION


- SITE BOUNDARY
- COMMON OPEN SPACE (MAINTAINED BY FACTOR)
- OPEN SPACE WITHIN RSL TITLE (MAINTAINED BY FACTOR)
- ADOPTED ROADS AND PATHS (MAINTAINED BY COUNCIL)
- ADOPTED SURFACE (LANDSCAPING MAINTAINED BY FACTOR)
- ADOPTED SURFACE (OPEN SPACE WITHIN RSL TITLE & LANDSCAPING MAINTAINED BY FACTOR)
- ADOPTED SERVICE STRIP WITHIN RSL TITLE (LANDSCAPING MAINTAINED BY PROPRIETOR)
- HEDGING WITHIN FEU (MAINTAINED BY FACTOR)
- COMMON PATH (MAINTAINED BY FACTOR)

The development registered under title MID185940 and plots 284 to 311, 313, 314, 322, 325 to 333, 346 to 348, 353 to 359 and 361 to 366 within have been DPA approved by:
D MacDonald - 03 Sept 2020
David MacDonald (DPA Officer)



DENOTES GF of PLOT 419

DENOTES GF of PLOT 421




NORTH



DEVELOPMENT	
FROGSTON ROAD EDINBURGH	
TITLE	SITE 4
DEVELOPMENT PLAN APPROVAL	
1 of 2	
SCALES	1:1250@A3
DATE	AUG'18
DRG. No.	FREDPA1S4'C

BUYERS ARE WARNED THAT THIS IS A WORKING DRAWING AND IS NOT INTENDED TO BE TREATED AS DESCRIPTIVE MATERIAL DESCRIBING IN RELATION TO ANY PARTICULAR PROPERTY OR DEVELOPMENT, ANY OF THE SPECIFIED MATTERS PRESCRIBED BY ANY ORDER MADE UNDER THE ABOVE ACT. THE CONTENTS OF THIS DRAWING MAY BE SUBJECT TO CHANGE AT ANY TIME AND ALTERATIONS AND VARIATIONS CAN OCCUR DURING THE PROGRESS OF THE WORKS WITHOUT REVISION OF DRAWING. CONSEQUENTLY THE LAYOUT, FORM, CONTENT AND DIMENSIONS OF THE FINISHED CONSTRUCTION MAY DIFFER MATERIALLY FROM THOSE SHOWN. NOR DO THE CONTENTS OF THIS DRAWING CONSTITUTE A CONTRACT, PART OF ANY CONTRACT OR WARRANTY.



-  SITE BOUNDARY
-  BIN STORE FOR COMMERCIAL UNITS
-  BIN STORE TO RESIDENTIAL UNITS
-  RSL OPEN SPACE (MAINTAINED BY FACTOR WITH COMMERCIAL ACCESS OVER)
-  SHARED FOOTPATHS TO PLOTS 399 - 411 AND COMMERCIAL UNITS



BARRATT
HOMES

DEVELOPMENT

**FROGSTON ROAD
EDINBURGH**

TITLE

SITE 4

DEVELOPMENT PLAN APPROVAL

2 of 2

SCALES 1:1250@A3

DRG. No.

DATE OCT'18

FRE/DPA2/S4'A

