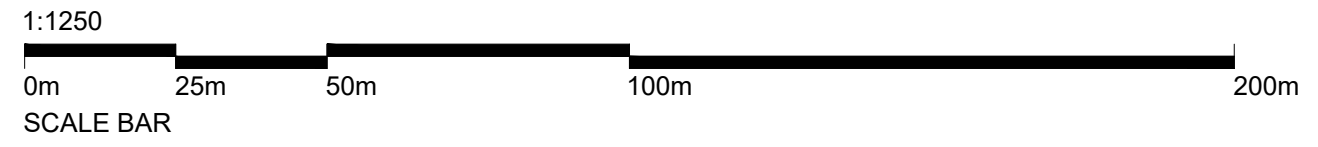


draft 3 - 11.09.2020

- Denotes adoptable roads maintained by local authority.
- Denotes adoptable footpaths maintained by local authority
- Denotes open space maintained by the factor
- Denotes footpath maintained by the factor
- Denotes verge adopted by local authority
- Denotes plot specific wayleave servitude
- Denotes water & drainage servitude
- Land to be transferred to Scottish Water
- Scottish Water access servitude
- Road to be maintained by the factor
- Site boundary
- Denotes legal extent of plot boundaries


Ordnance survey Tile No. NT318667



NOTES.

GENERAL NOTES:

- THIS DRAWING AND THE COPYRIGHT REMAIN THE PROPERTY OF DANDARA LIMITED.
- IT MAY NOT BE COPIED OR ALTERED WITHOUT PERMISSION.
- ALL DIMENSIONS MUST BE CHECKED ON SITE. ANY DISCREPANCIES SHOULD BE NOTIFIED TO THE ARCHITECTURAL DEPARTMENT. ONLY WRITTEN DIMENSIONS SHALL BE FOLLOWED.
- ARCHITECTURAL DRAWINGS TO BE READ IN CONJUNCTION WITH ENGINEERING DRAWINGS AND SPECIFICATIONS.



The development registered under title MID140194 and plots 1 to 12 and 74 to 80 within have been DPA approved by:

D MacDonald - 17 Sept 2020

David MacDonald (DPA Officer)

REV.	AMENDMENT	DATE	BY



16 Beech Manor
Stoneywood
Aberdeen
AB21 9AZ

Tel: 01224 713713 Email: abderen@dandara.com Web: www.dandara.com

CLIENT:
Dandara Ltd

PROJECT:
Eskbank Development
Midlothian

DRAWING:
Eskbank North
Development Approval Plans

STATUS: Legal

SCALE: 1:1250 DATE: August 2020

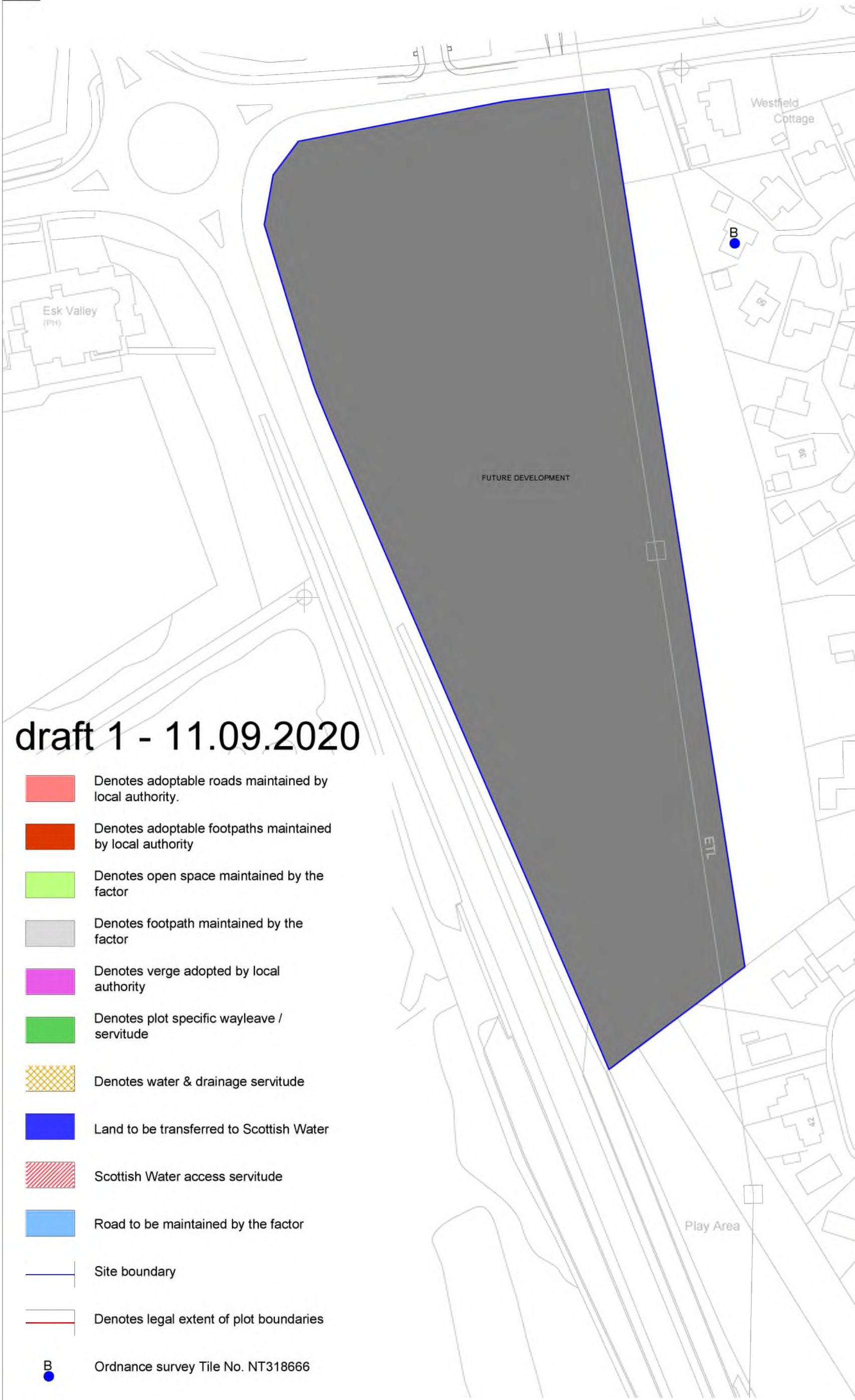

JOB No.: 2535 NAME: GB

DRAWING No.: **ESK_LEG_005** Rev: -

NOTES

GENERAL NOTES

- THIS DRAWING AND THE COPYRIGHT REMAIN THE PROPERTY OF DANDARA LIMITED.
- IT MAY NOT BE COPIED OR ALTERED WITHOUT PERMISSION.
- ALL DIMENSIONS MUST BE CHECKED ON SITE. ANY DISCREPANCIES SHOULD BE NOTIFIED TO THE ARCHITECTURAL DEPARTMENT. ONLY WRITTEN DIMENSIONS SHALL BE FOLLOWED.
- ARCHITECTURAL DRAWINGS TO BE READ IN CONJUNCTION WITH ENGINEERING DRAWINGS AND SPECIFICATIONS.



draft 1 - 11.09.2020

- Denotes adoptable roads maintained by local authority.
- Denotes adoptable footpaths maintained by local authority
- Denotes open space maintained by the factor
- Denotes footpath maintained by the factor
- Denotes verge adopted by local authority
- Denotes plot specific wayleave / servitude
- Denotes water & drainage servitude
- Land to be transferred to Scottish Water
- Scottish Water access servitude
- Road to be maintained by the factor
- Site boundary
- Denotes legal extent of plot boundaries
- Ordnance survey Tile No. NT318666

1:1250



REV	AMENDMENT	DATE	BY
<p>16 Beech Manor Stoneywood Aberdeen AB21 9AZ</p> <p><small>Tel: 01224 113713 Email: info@dandara.com Web: www.dandara.com</small></p>			
CLIENT Dandara Ltd			
PROJECT Eskbank Development Midlothian			
DRAWING Eskbank South Development Approval Plans			
STATUS Legal			
SCALE 1:1250	DATE Sept 2020		
JOB NO 2535	NAME GB		
DRAWING NO ESK_LEG_006			