














The scaling of this drawing cannot be assured

Revision	Date	Drn	Clk
A	07/07/20	JP	-
Updates in line with current layout, Alterations to sub-station location and extent.			
B	16/07/20	JP	-
Changes to the Red Line Boundary, Amendment to area at junction of Shawbridge St and Shawholme Cres.			
C	21/07/20	JP	-
Annotation altered.			
D	23/10/20	JP	-
Plot 54 arrangement altered.			
E	04/02/21	JP	-
Parking spaces 115-128 altered.			
F	12/03/21	JP	-
Parking spaces numbering altered.			
G	29/03/21	JP	-
Updated in line with Anderson Strathern comments 19/3/21.			
H	20/10/21	LC	GB
Updated in line with changes to disabled parking playpark.			



NOTES AND KEY:

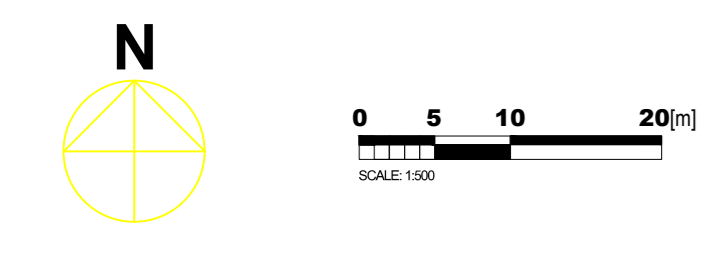
-  DEVELOPMENT BOUNDARY (RED LINE)
-  EXTENT OF HOUSE PLOTS (BLUE)
-  EXTENT OF FLATTED BLOCK A (DARK BROWN)
-  EXTENT OF FLATTED BLOCK B (PALE BROWN)
-  EXTENT OF FLATTED BLOCK C (YELLOW)
-  EXTENT OF FLATTED BLOCK D (PALE GREEN)
-  ROADS AND FOOTPATHS (LIGHT GREY)
-  PARKING SPACES ASSOCIATED WITH FLATTED BLOCKS OR HOUSES (JADE GREEN)
-  VISITOR PARKING SPACES (DARK GREY)
-  LANDSCAPED AREAS (ORANGE)
-  BIN AND BIKE STORES (MAGENTA)
-  EXTENT OF SUB-STATION (PURPLE FILL / RED LINE)
-  EXTENT OF UNDERGROUND ATTENUATION TANKS (CYAN DASH-DOT LINE AND CROSS-HATCH)

The development registered under title GLA231307 and plots 13 to 23 within have been DPA approved by:

D MacDonald 14/02/2022

David MacDonald (DPA Officer)

MASTER DEED OF CONDITIONS 1:500 @ A0



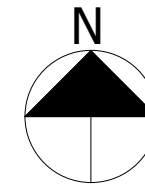
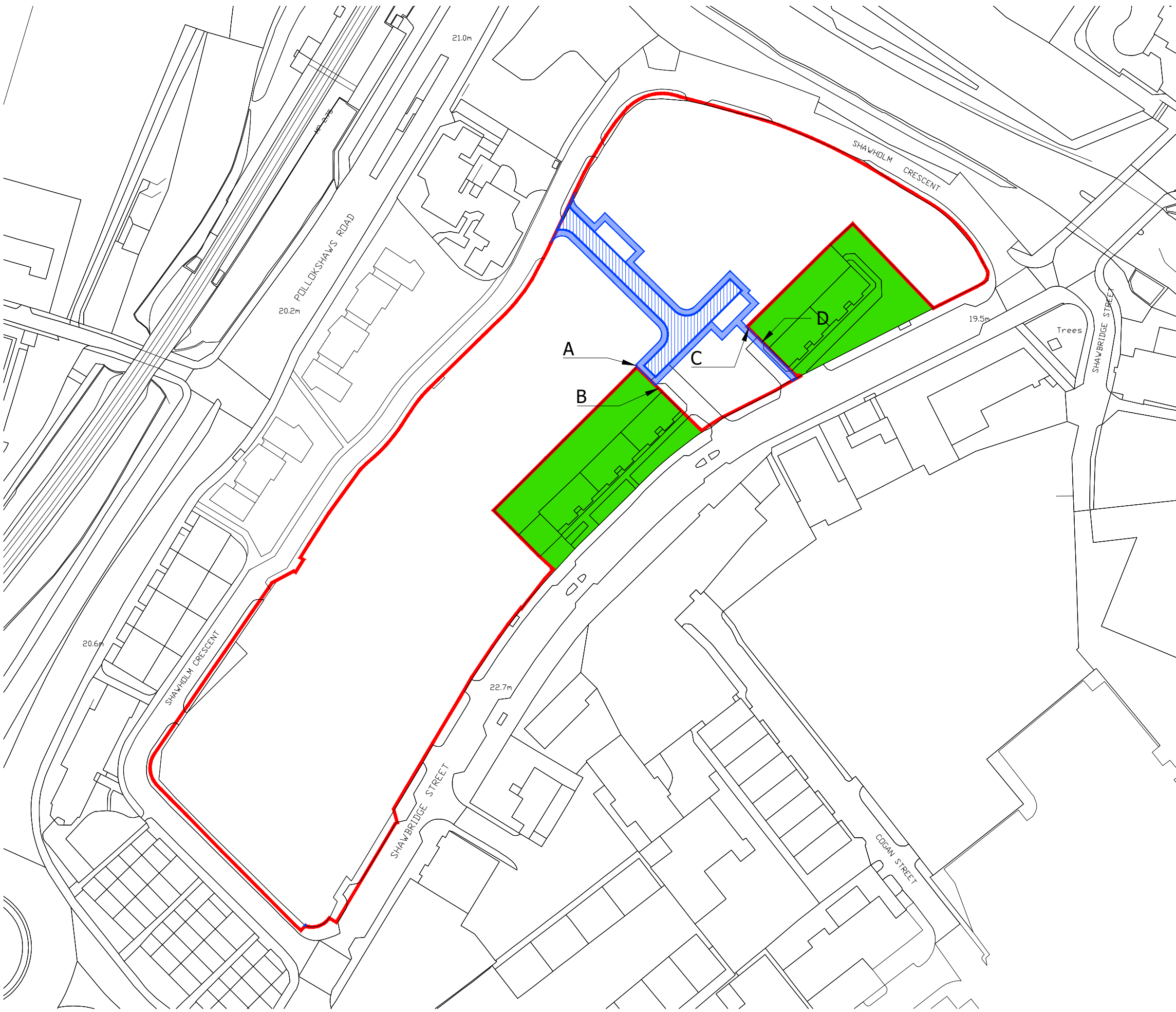
Reproduced from the Ordnance Survey Map with the permission of the Controller of HMSO. Crown Copyright Reserved. Licence No 100019279.

FOR INFORMATION PURPOSES ONLY

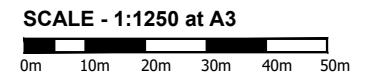
Project
URBAN UNION
SHAWBRIDGE, POLLOKSHAWS
Quantity File
MASTER DEED OF CONDITIONS
PLAN 1
Date: 22.02.19 Scale: 1:500 @ A0 Drawn by: JP Checked by: KM
Project No: 27350 Drawing No: (00) 350 Revision: HI

DRAFT **BARTON WILLMORE**
Town Planning • Master Planning & Urban Design • Architecture •
Landscape Planning & Design • Infrastructure & Environmental Planning •
Communications & Engagement • Sustainability Economics
bartonwillmore.co.uk

W:\urbanunion\GLA231307\27350 - Pollokshaws - Design & Engineering\DWG\GLA231307-27350 - MDCC - 2021-10-20.dwg (18/10/2021) MDCC PLAN 1



- KEY:**
- Site Boundary
 - Service Access



Project
**URBAN UNION
 SHAWBRIDGE, POLLOKSHAWS**

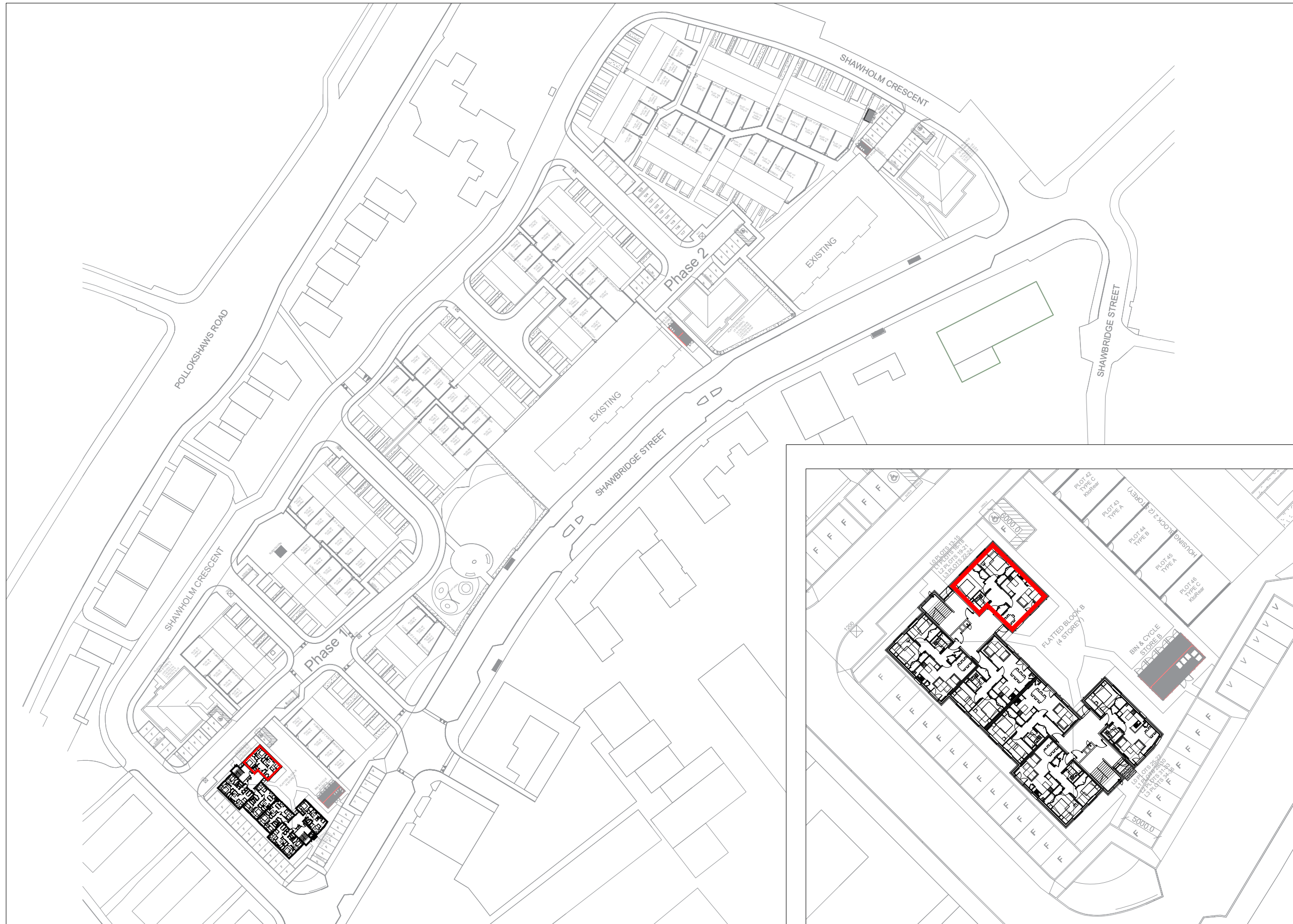
Drawing Title
**MASTER DEED OF CONDITIONS
 PLAN 2**

Date 29.03.21	Scale 1:1,250 at A3	Drawn by JP	Check by -
Project No 27950	Drawing No (00) 351	Revision -	

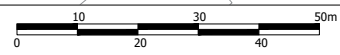


Planning • Master Planning & Urban Design
 Architecture • Landscape Planning & Design • Project Services
 Environmental & Sustainability Assessment • Graphic Design

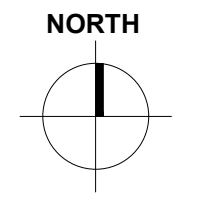
bartonwillmore.co.uk



Development Plan
1:1250@A3



Block B 0F Plan
1:500@A3



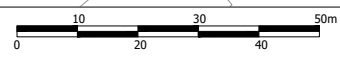
Plot Boundary

Reproduced from the Ordnance Survey Map with the permission of the Controller of the HMSO. Crown Copyright Reserved. License No. 100019279.

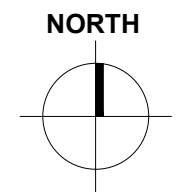

SHAWBRIDGE, POLLOKSHAWS - BLOCK B - PLOT 13 TITLE PLAN



Development Plan
1:1250@A3



Block B OF Plan
1:500@A3



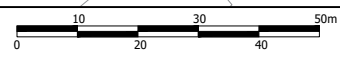
— Plot Boundary

Reproduced from the Ordnance Survey Map with the permission of the Controller of the HMSO. Crown Copyright Reserved. License No. 100019279.

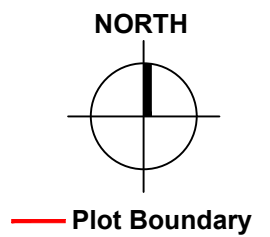

SHAWBRIDGE, POLLOKSHAWS - BLOCK B - PLOT 14 TITLE PLAN



Development Plan
1:1250@A3

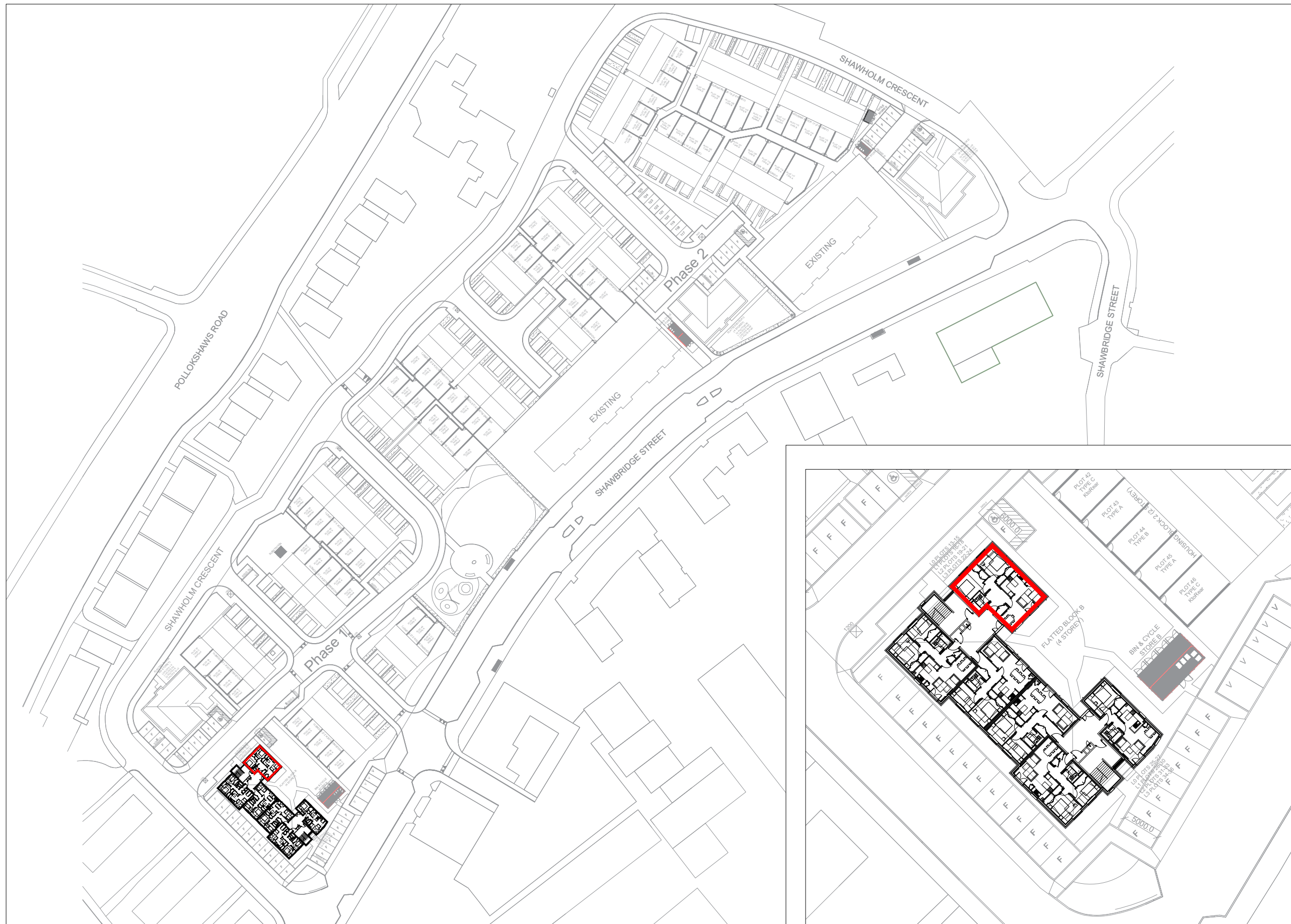


Block B 0F Plan
1:500@A3

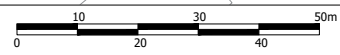


Reproduced from the Ordnance Survey Map with the permission of the Controller of the HMSO. Crown Copyright Reserved. License No. 100019279.

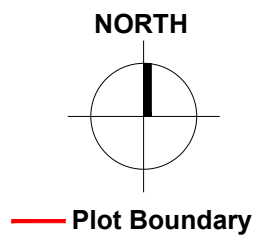

SHAWBRIDGE, POLLOKSHAWS - BLOCK B - PLOT 15 TITLE PLAN



Development Plan
1:1250@A3



Block B 1F Plan
1:500@A3




Reproduced from the Ordnance Survey Map with the permission of the Controller of the HMSO. Crown Copyright Reserved. License No. 100019279.

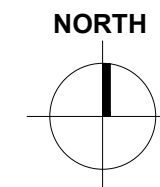
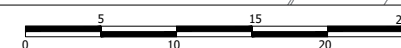
SHAWBRIDGE, POLLOKSHAWS - BLOCK B - PLOT 16 TITLE PLAN



Development Plan
1:1250@A3



Block B 1F Plan 1:500@A3



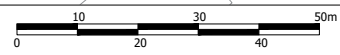
Plot Boundary

Reproduced from the Ordnance Survey Map with the permission of the Controller of the HMSO. Crown Copyright Reserved. License No. 100019279.

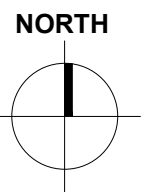

SHAWBRIDGE, POLLOKSHAWS - BLOCK B - PLOT 17 TITLE PLAN



Development Plan
1:1250@A3



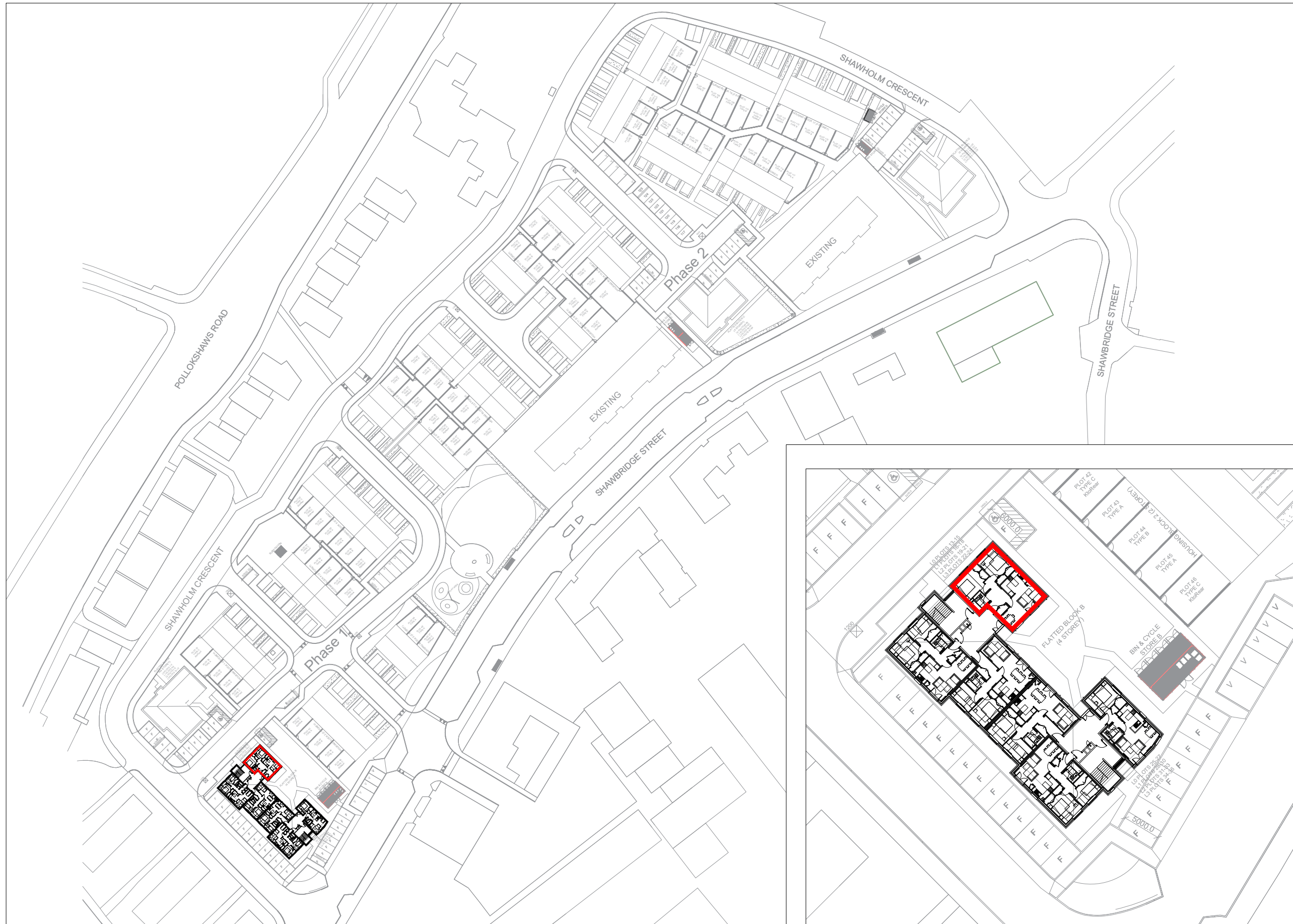
Block B 1F Plan
1:500@A3



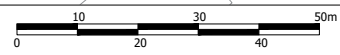
Plot Boundary

Reproduced from the Ordnance Survey Map with the permission of the Controller of the HMSO. Crown Copyright Reserved. License No. 100019279.

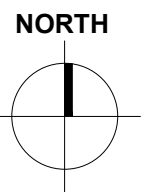

SHAWBRIDGE, POLLOKSHAWS - BLOCK B - PLOT 18 TITLE PLAN



Development Plan
1:1250@A3



Block B 2F Plan
1:500@A3



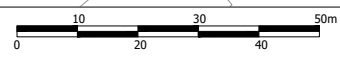
Plot Boundary

Reproduced from the Ordnance Survey Map with the permission of the Controller of the HMSO. Crown Copyright Reserved. License No. 100019279.

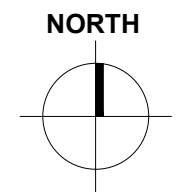

SHAWBRIDGE, POLLOKSHAW - PLOT B - PLOT 19 TITLE PLAN



Development Plan
1:1250@A3



Block B 2F Plan
1:500@A3



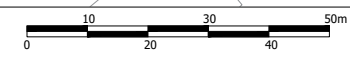
Plot Boundary

Reproduced from the Ordnance Survey Map with the permission of the Controller of the HMSO. Crown Copyright Reserved. License No. 100019279.

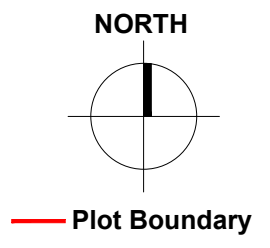
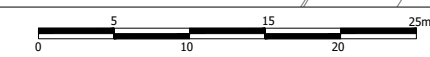
SHAWBRIDGE, POLLOKSHAWS - BLOCK B - PLOT 20 TITLE PLAN



Development Plan
1:1250@A3

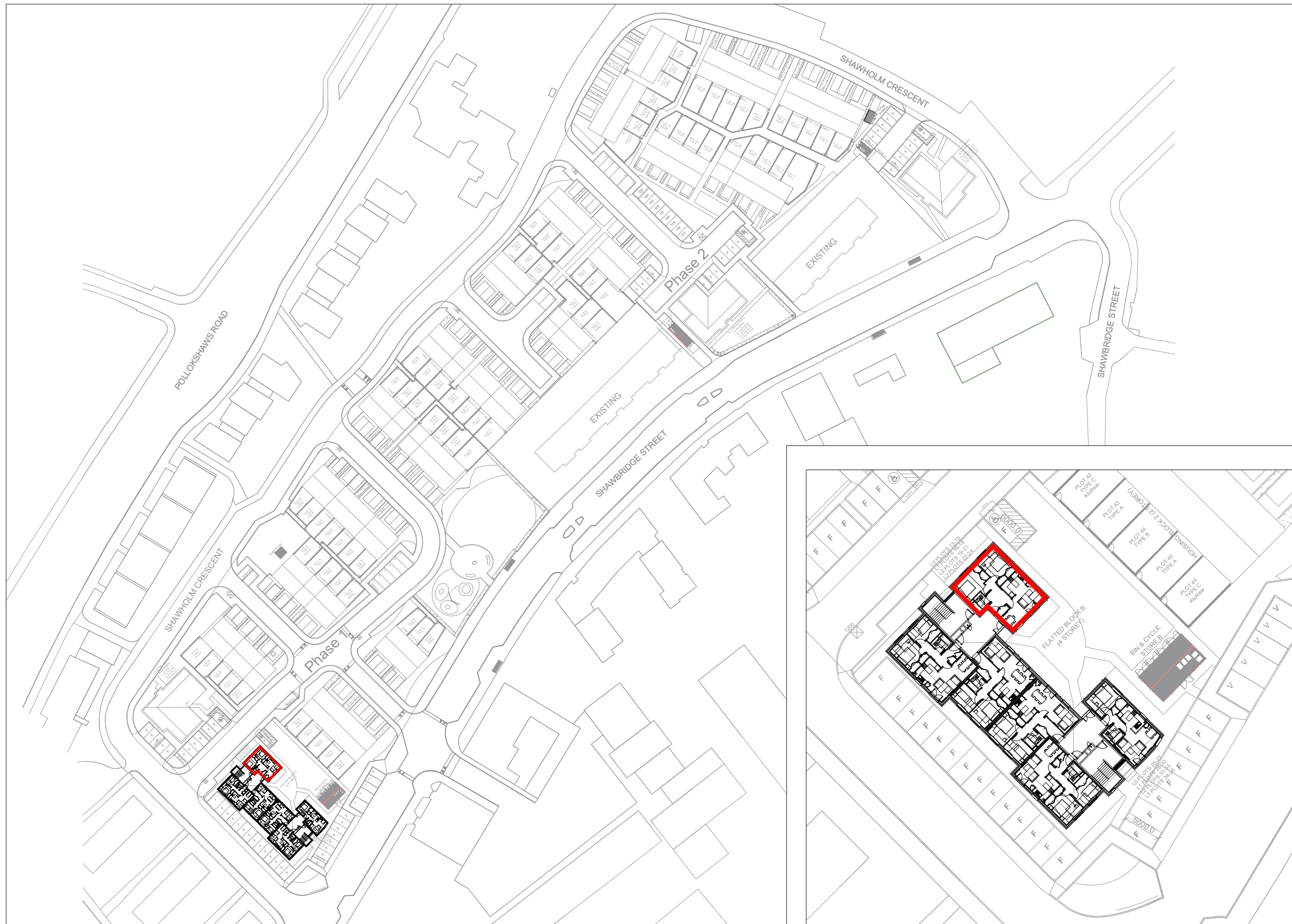


Block B 2F Plan
1:500@A3

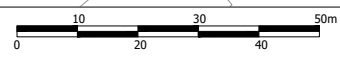


Reproduced from the Ordnance Survey Map with the permission of the Controller of the HMSO. Crown Copyright Reserved. License No. 100019279.

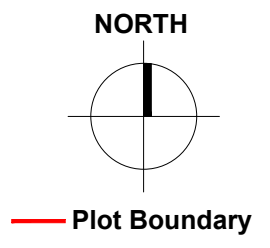

SHAWBRIDGE, POLLOKSHAWS - BLOCK B - PLOT 21 TITLE PLANS



Development Plan
1:1250@A3



Block B 3F Plan
1:500@A3

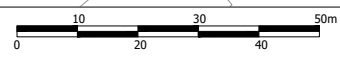


Reproduced from the Ordnance Survey Map with the permission of the Controller of the HMSO. Crown Copyright Reserved. License No. 100019279.

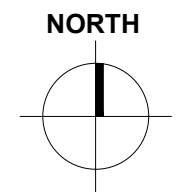

SHAWBRIDGE, POLLOKSHAWS - BLOCK B - PLOT 22 TITLE PLAN



Development Plan
1:1250@A3



Block B 3F Plan
1:500@A3



Plot Boundary

Reproduced from the Ordnance Survey Map with the permission of the Controller of the HMSO. Crown Copyright Reserved. License No. 100019279.

SHAWBRIDGE, POLLOKSHAWS - PLOT B - PLOT 23 TITLE PLAN