


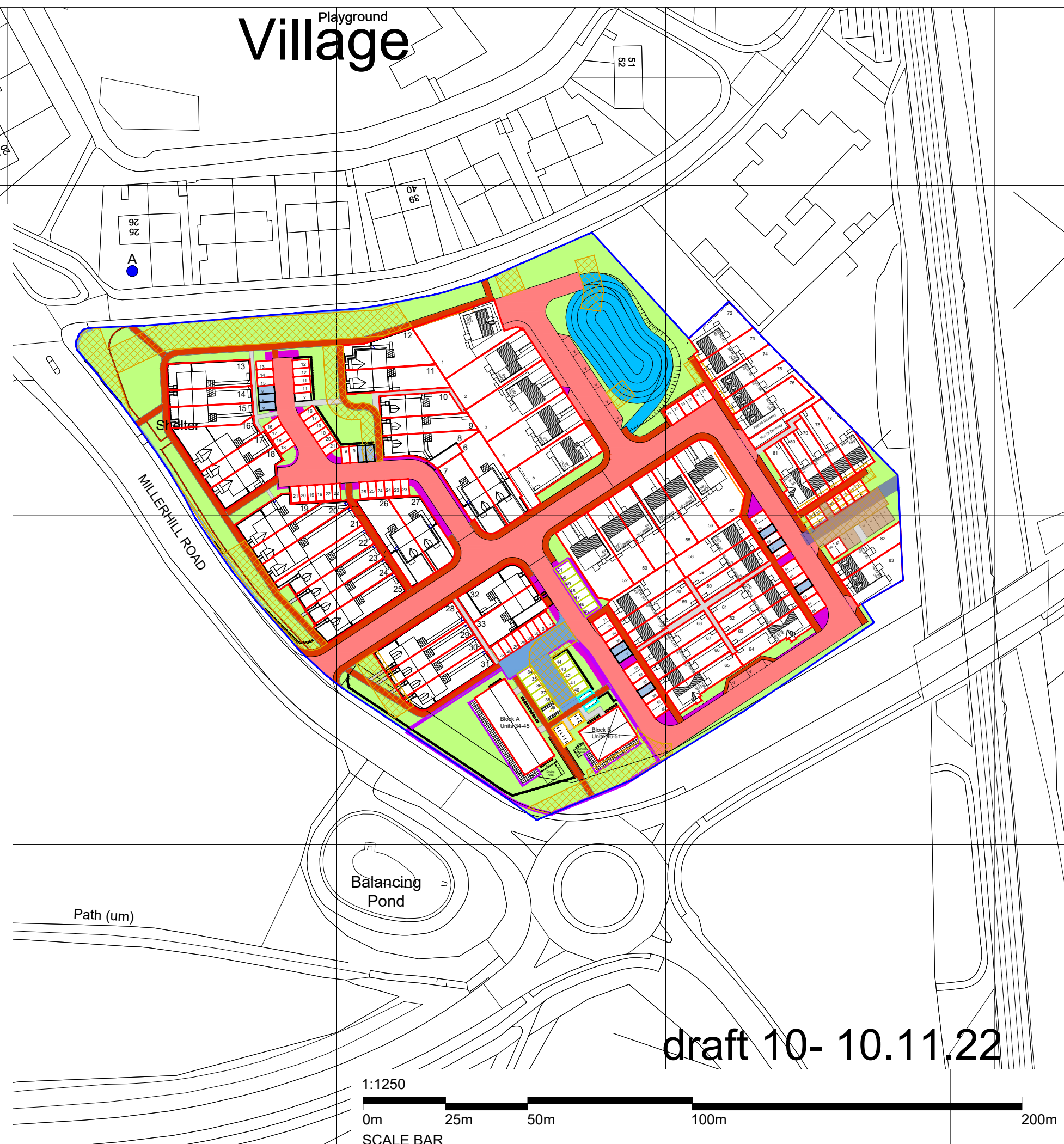
Playground Village

NOTES.
GENERAL NOTES:
 • THIS DRAWING AND THE COPYRIGHT REMAIN THE PROPERTY OF DANDARA LIMITED.
 • IT MAY NOT BE COPIED OR ALTERED WITHOUT PERMISSION.
 • ALL DIMENSIONS MUST BE CHECKED ON SITE. ANY DISCREPANCIES SHOULD BE NOTIFIED TO THE ARCHITECTURAL DEPARTMENT. ONLY WRITTEN DIMENSIONS SHALL BE FOLLOWED.
 • ARCHITECTURAL DRAWINGS TO BE READ IN CONJUNCTION WITH ENGINEERING DRAWINGS AND SPECIFICATIONS.



The Development registered under title MID211953 and all plots within have been DPA approved by:
 Craig McFadden - 18 November 2022
 Craig McFadden (DPA Officer)

- Denotes adoptable roads and parking maintained by local authority.
- Denotes adoptable footpaths maintained by local authority
- Denotes open space maintained by the factor
- Denotes footpath maintained by the factor
- Denotes verge adopted by local authority
- Denotes road maintained by the factor
- Denotes parking maintained by factor
- SUDs basin and maintenance track to be maintained by factor until adopted by Scottish Water.
- Denotes conduit access corridor
- Denotes water & drainage servitude
- Apartment parking space
- Apartment terrace
- Apartment bike store
- Apartment bin store
- Site boundary
- Denotes legal extent of plot boundaries



REV.	AMENDMENT	DATE	BY
G	Areas of Service Strip Changed to Asphalt To Tie In With Roads Adoptions Layout adjacent to plots 81-83.	10.11.22	RMCh
F	Area of boundary adjacent to plot 77 amended.	31.08.22	GM
E	Parking bays changed from adopted to private following update to road adoption plan.	17.02.22	GM
D	Remix area added to plot and legend updated.	13.12.21	GM
C	Remix area added to plot and legend updated.	01.11.21	GM
B	VP spaces noted as being maintained by factor.	14.05.2021	GM
A	Car parking allocation updated, additional space conveyed to plot 16.	18.01.2021	GB

dandara
 Edinburgh Head Office
 112 George Street
 Edinburgh
 EH2 4LH
 Tel: 0131 5164669 Email: edinburgh@dandara.com Web: www.dandara.com

CLIENT:
 Dandara Ltd

PROJECT:
 Shawfair Development
 Midlothian

DRAWING:
 Development Approval Plans

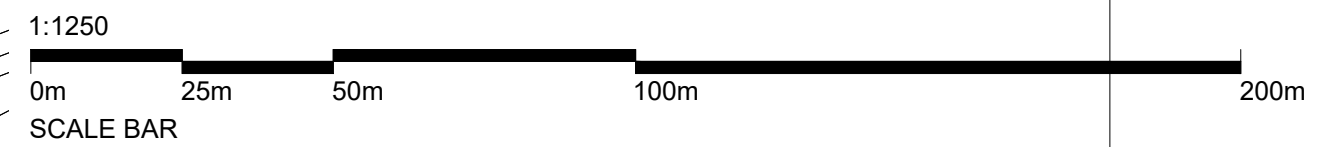
STATUS: Legal

SCALE: 1:1250 DATE: August 20

JOB No.: 2560 NAME: GB

DRAWING No.: SHA_LEG_105 Rev: G

draft 10- 10.11.22



A Ordnance survey Tile No. NT317694