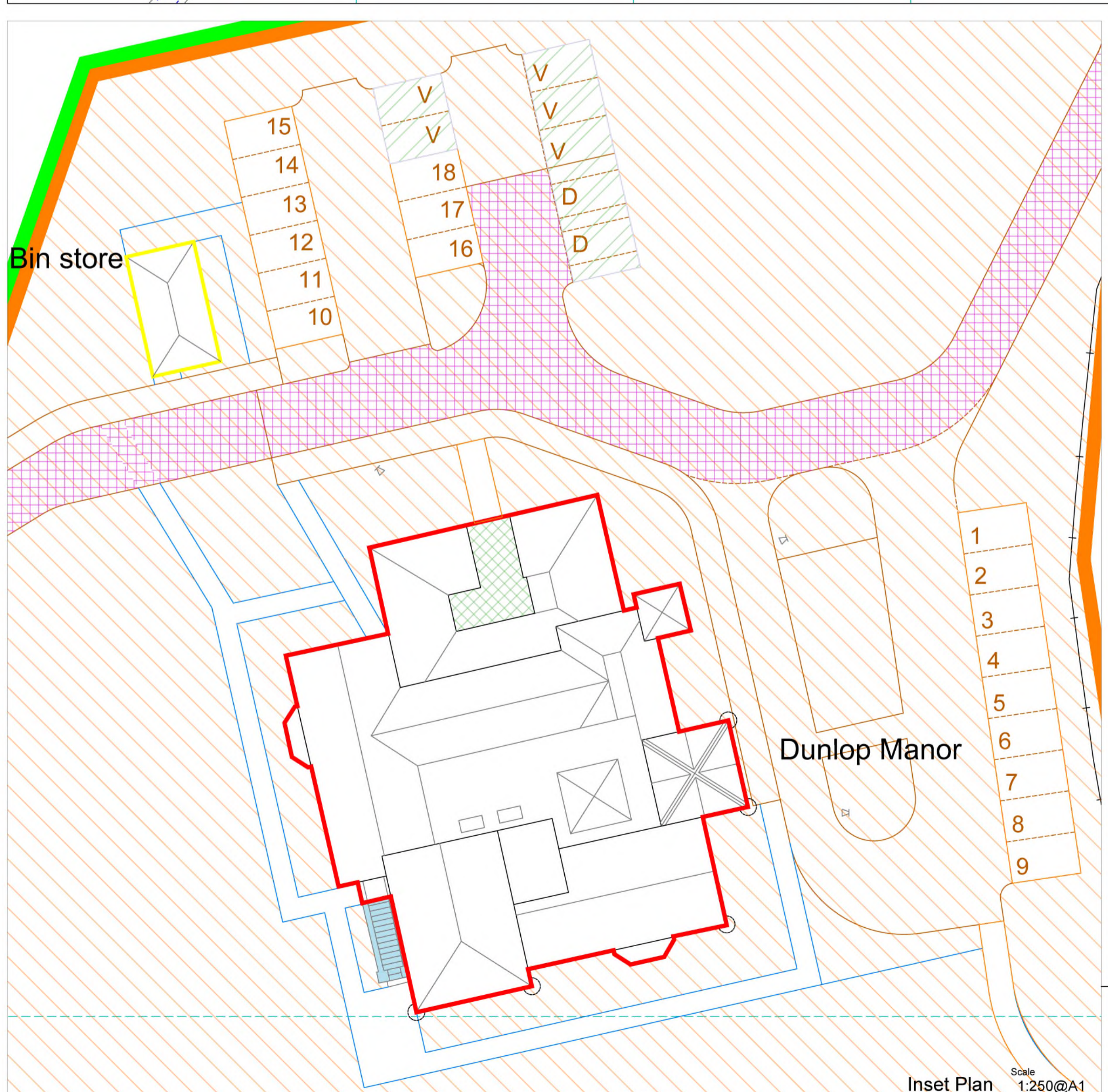
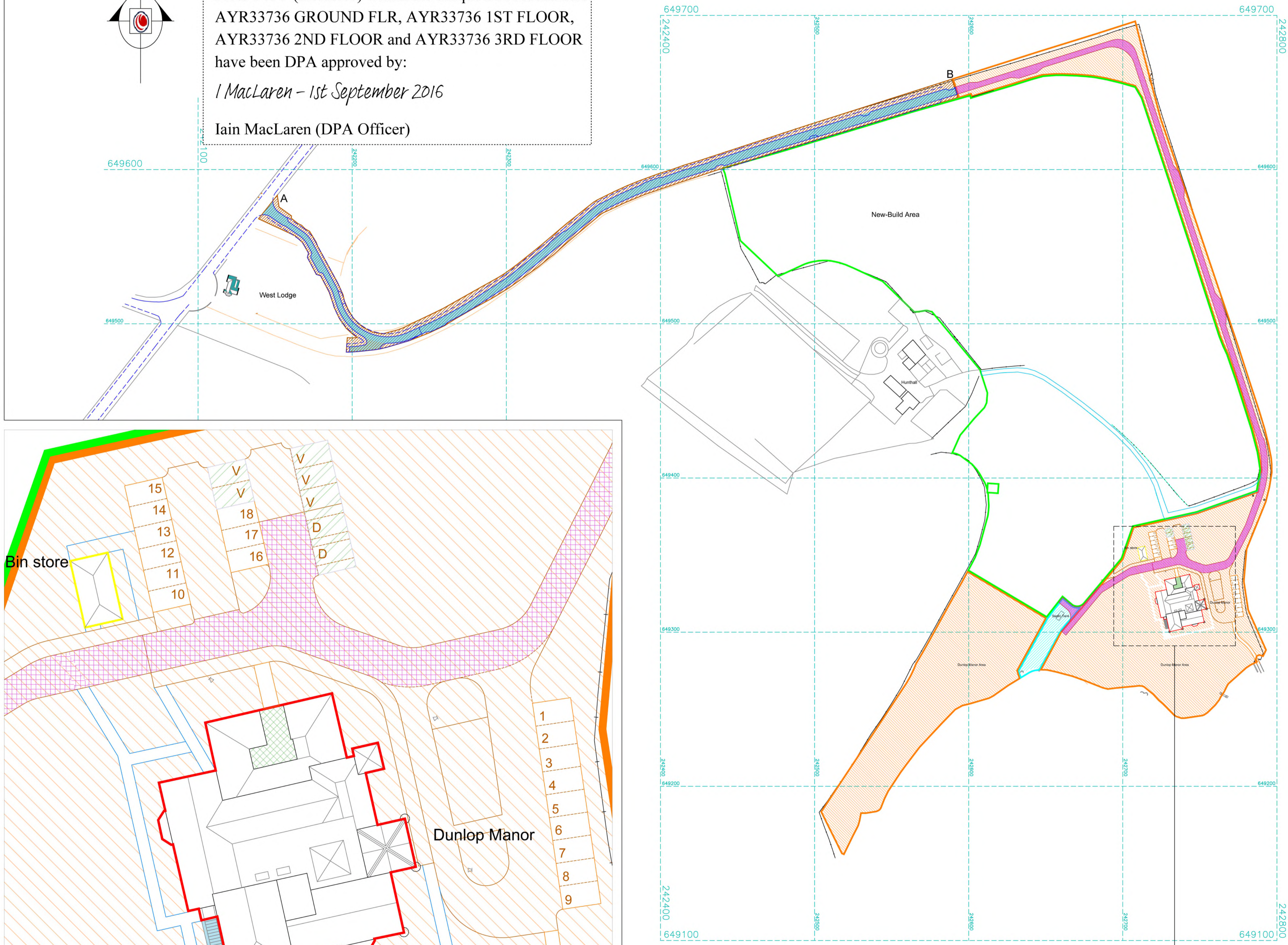


The Development registered under Title AYR33736 and Plots 1 to 9 (inclusive) within the unique DPA identifiers AYR33736 GROUND FLR, AYR33736 1ST FLOOR, AYR33736 2ND FLOOR and AYR33736 3RD FLOOR have been DPA approved by:

*1 MacLaren - 1st September 2016*

Iain MacLaren (DPA Officer)

**DPA unique identifier AYR33736 GROUND FLR**



- Notes
- This Plan is to be read in conjunction with the Deed of Declaration of Conditions by Dunlop (Scotland) Developments Limited
- Area outlined in Red defines Dunlop Manor
  - Area hatched Dark Green defines Visitors' Parking
  - Area outlined in Yellow defines the Bin/Bike Store
  - Area outlined & hatched in Orange defines the Dunlop Manor Area 2.8568 Ha. / 7.06 Acres
  - Area hatched in Purple defines the extent of Private Road
  - Area outlined in Light Green defines the New Build Area 6.2678 Ha. / 15.5 Acres
  - Area hatched in Dark Blue defines the extent of road to be adopted
  - Area hatched in Brown between points A and B defines common right of access to all properties
  - Area hatched in Light Blue defines the Septic Tank Area 0.0584 Ha. / 0.14 Acres
  - Areas hatched in Pink define the Individual Properties
  - Areas hatched in Lime define Allocated Parking
  - Area hatched Khaki defines Plot 3 Courtyard
  - Area shaded Blue-Grey defines Stair to Plot 4
- Rev. K - 31/08/16 - Keeper of the Registers of Scotland comment  
 Rev. J - 23/08/16 - Setting-out corrected. Title boundaries moved  
 Rev. H - 18/03/16 - Roads revised in discussion with ARA  
 Rev. G1 - 07/03/2016 - Gas Governor Compound relocated.  
 Rev. G - 11/01/2016 - Survey fixed to OS co-ordinates by GPS.  
 Rev. F - 10/12/15 - New build houses added  
 Rev. E - 20/10/15 - House paths etc. revised  
 Rev. D - 22/09/15 - West Lodge revised

**McTaggart CONSTRUCTION**

Project  
 Dunlop House Development  
 Dunlop, East Ayrshire

Drawing Title  
 Whole Site Layout  
 Showing Title Boundaries  
 Title Deed Plan














Scale 1:1250@A1	Date 11.01.16	Revision K
--------------------	------------------	---------------

McTaggart Construction Limited  
 Tod House, Templand Road, Dalry,  
 Ayrshire KA24 5EU  
 01294 832195 www.mctaggartconstruction.co.uk

Area of inset shown dotted

DPA unique identifier AYR33736 GROUND FLR

Notes  
 This Plan is to be read in conjunction with the Deed of Declaration of Conditions by Dunlop (Scotland) Developments Limited

-  Area outlined in Red defines Dunlop Manor
-  Area hatched Dark Green defines Visitors' Parking
-  Area outlined in Yellow defines the Bin/Bike Store
-  Area outlined & hatched in Orange defines the Dunlop Manor Area 2.8568 Ha. / 7.06 Acres
-  Area hatched in Purple defines the extent of Private Road
-  Area outlined in Light Green defines the New Build Area 6.2678 Ha. / 15.5 Acres
-  Area hatched in Dark Blue defines the extent of road to be adopted
-  Area hatched in Brown between points A and B defines common right of access to all properties
-  Area hatched in Light Blue defines the Septic Tank Area 0.0584 Ha. / 0.14 Acres
-  Areas hatched in Pink define the Individual Properties
-  Areas hatched in Lime define Allocated Parking
-  Area hatched Khaki defines Plot 3 Courtyard
-  Area shaded Blue-Grey defines Stair to Plot 4

Rev. K - 31/08/16 - Keeper of the Registers of Scotland comment  
 Rev. J - 23/08/16 - Setting-out corrected. Title boundaries moved  
 Rev. H - 18/03/16 - Roads revised in discussion with ARA  
 Rev. G1 - 07/03/2016 - Gas Governor Compound relocated.  
 Rev. G - 11/01/2016 - Survey fixed to OS co-ordinates by GPS.  
 Rev. F - 10/12/15 - New build houses added  
 Rev. E - 20/10/15 - House paths etc. revised  
 Rev. D - 22/09/15 - West Lodge revised

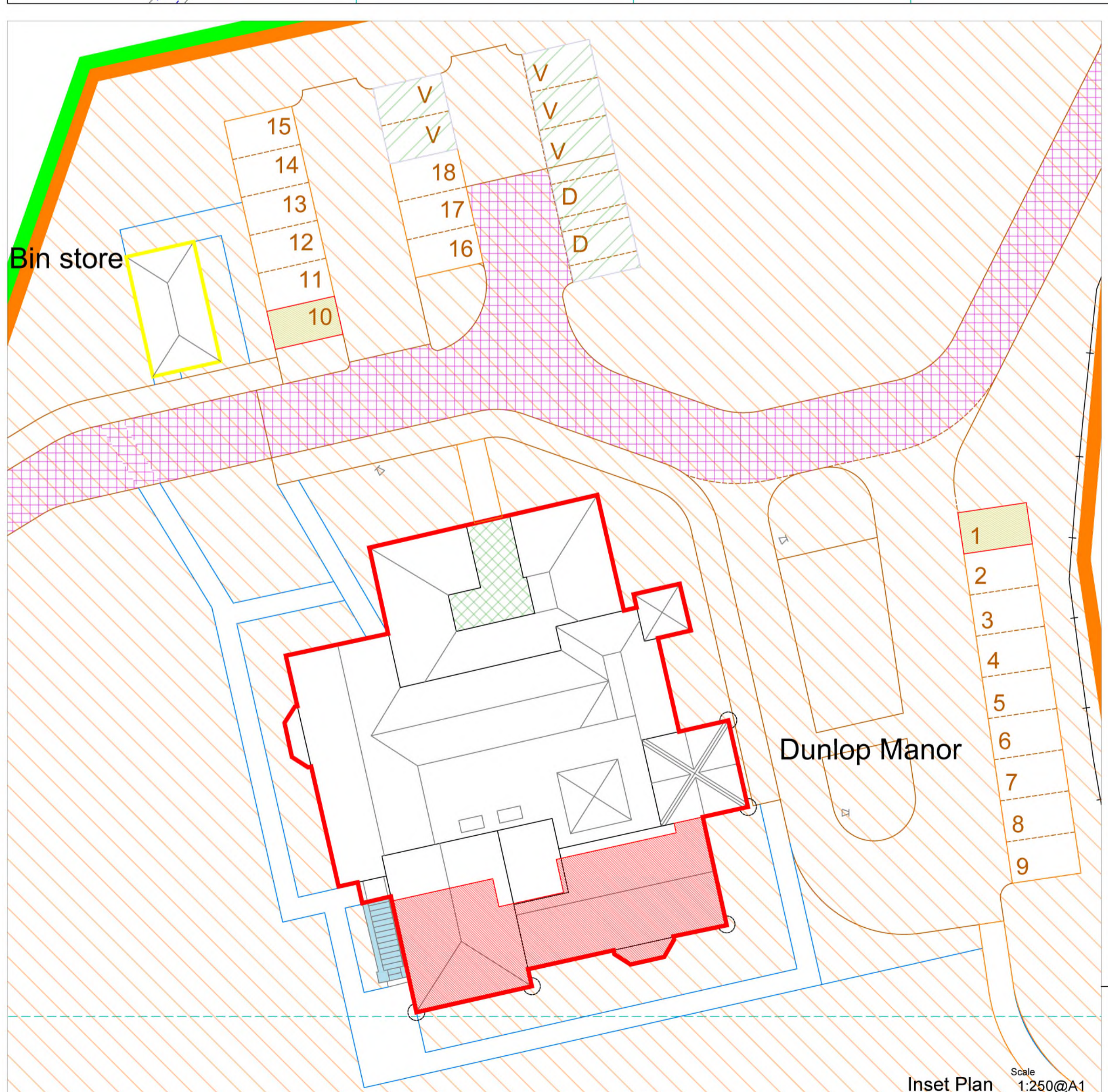
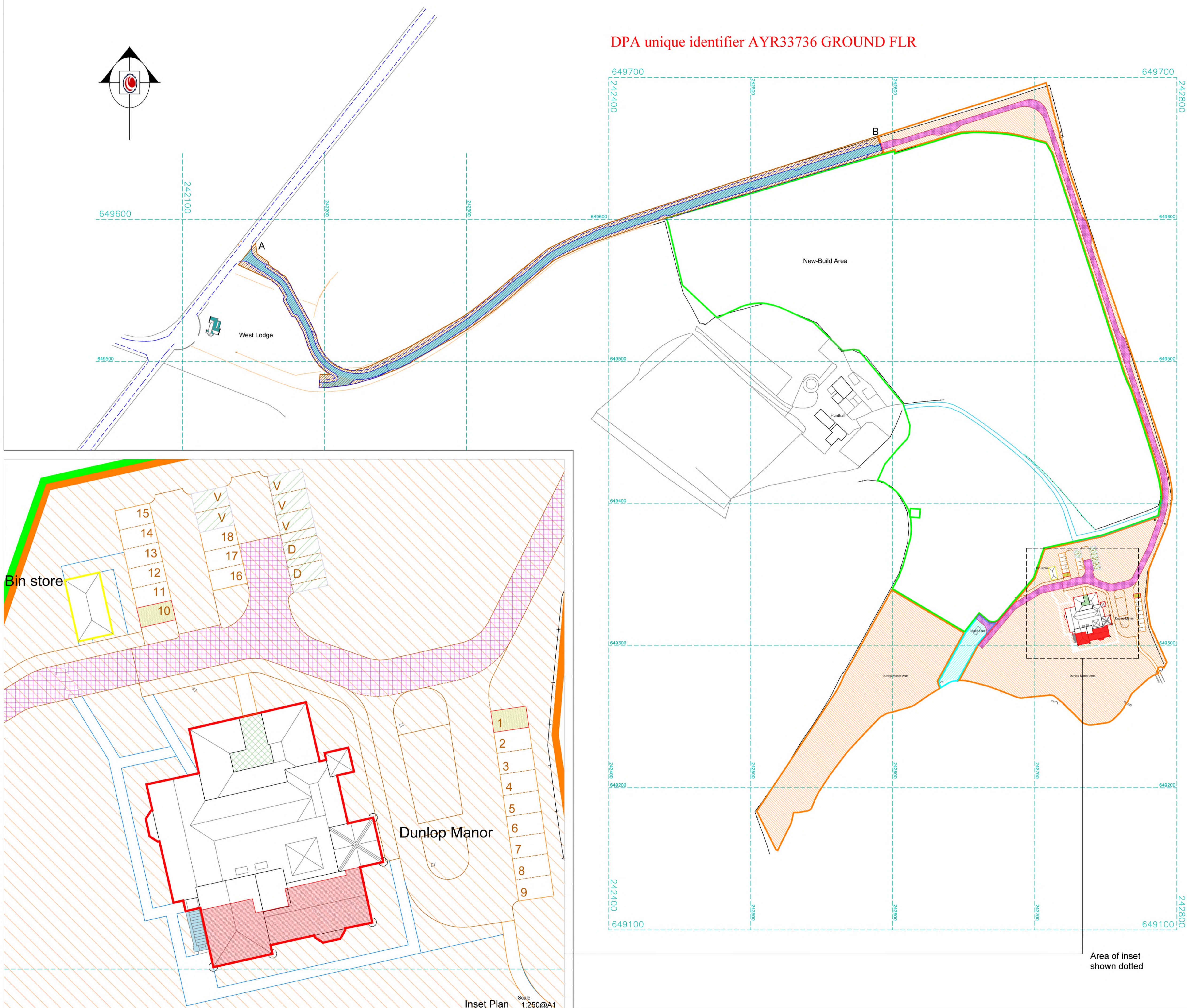


Project  
 Dunlop House Development  
 Dunlop, East Ayrshire

Drawing Title  
 Whole Site Layout  
 Showing Title Boundaries  
 1 Dunlop Manor, Dunlop  
 KA3 4BD  
 (Plot No. 1, Ground Floor)

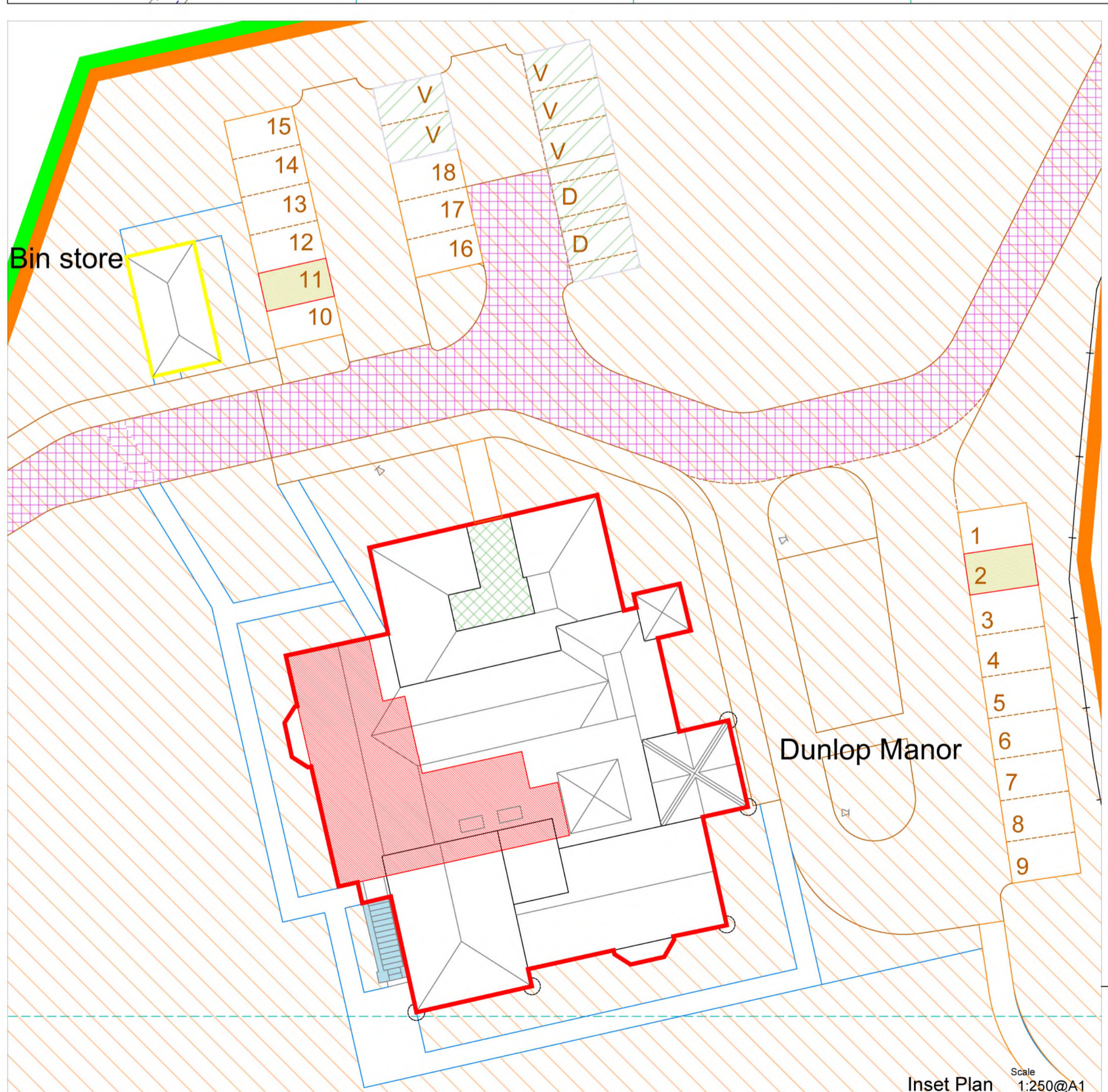
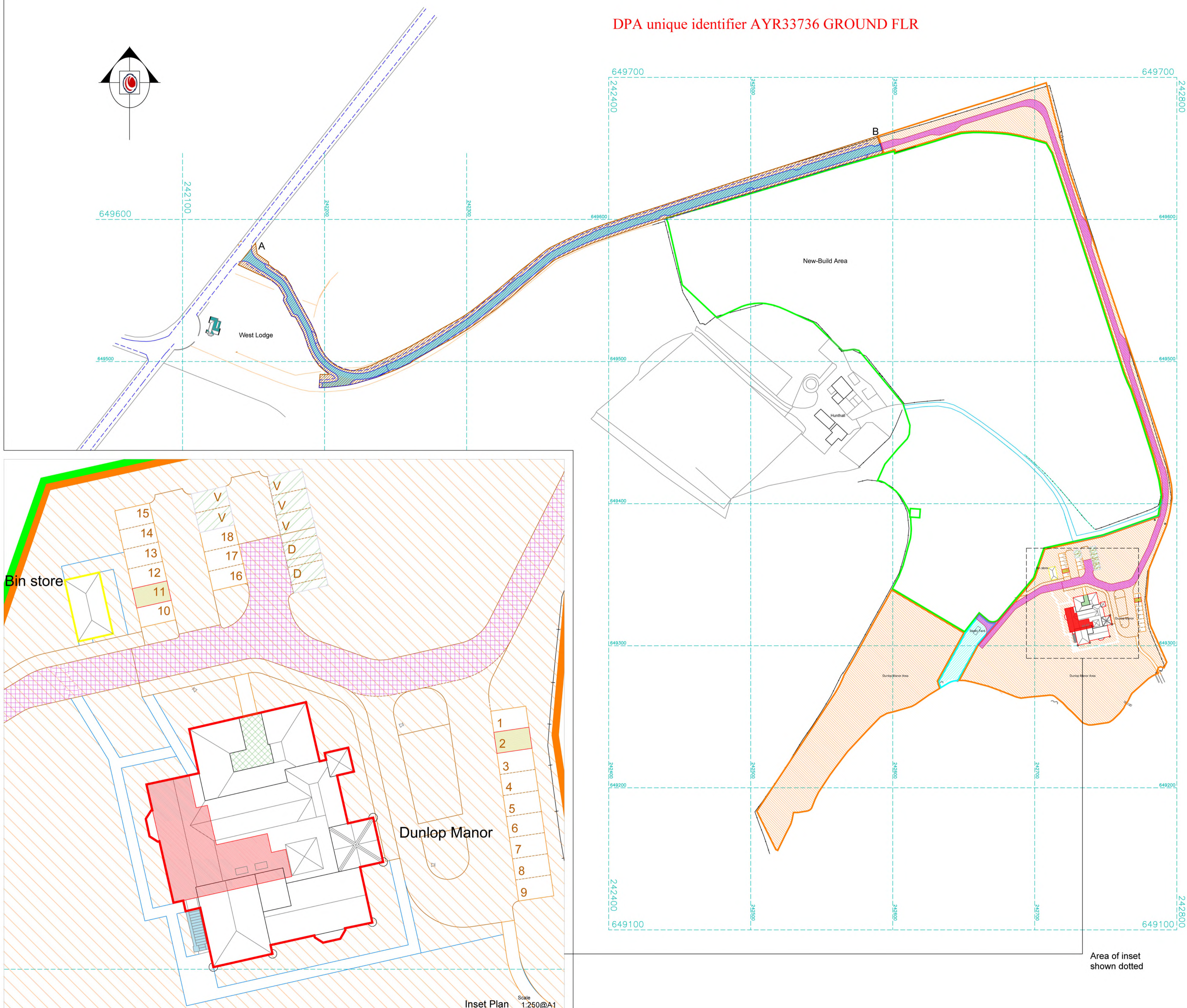
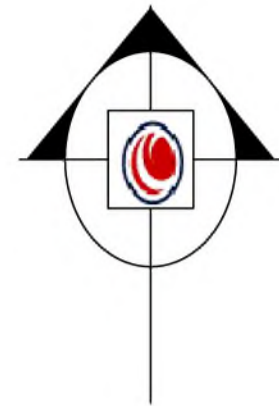
Scale	Date	Revision
1:1250@A1	11.01.16	K

McTaggart Construction Limited  
 Tod House, Temple Road, Dalry,  
 Ayrshire KA24 5EU  
 01294 832195 www.mctaggartconstruction.co.uk



Area of inset shown dotted

DPA unique identifier AYR33736 GROUND FLR



- Notes
- This Plan is to be read in conjunction with the Deed of Declaration of Conditions by Dunlop (Scotland) Developments Limited
- Area outlined in Red defines Dunlop Manor
  - Area hatched Dark Green defines Visitors' Parking
  - Area outlined in Yellow defines the Bin/Bike Store
  - Area outlined & hatched in Orange defines the Dunlop Manor Area 2.8568 Ha. / 7.06 Acres
  - Area hatched in Purple defines the extent of Private Road
  - Area outlined in Light Green defines the New Build Area 6.2678 Ha. / 15.5 Acres
  - Area hatched in Dark Blue defines the extent of road to be adopted
  - Area hatched in Brown between points A and B defines common right of access to all properties
  - Area hatched in Light Blue defines the Septic Tank Area 0.0584 Ha. / 0.14 Acres
  - Areas hatched in Pink define the Individual Properties
  - Areas hatched in Lime define Allocated Parking
  - Area hatched Khaki defines Plot 3 Courtyard
  - Area shaded Blue-Grey defines Stair to Plot 4
- Rev. K - 31/08/16 - Keeper of the Registers of Scotland comment  
 Rev. J - 23/08/16 - Setting-out corrected. Title boundaries moved  
 Rev. H - 18/03/16 - Roads revised in discussion with ARA  
 Rev. G1 - 07/03/2016 - Gas Governor Compound relocated.  
 Rev. G - 11/01/2016 - Survey fixed to OS co-ordinates by GPS.  
 Rev. F - 10/12/15 - New build houses added  
 Rev. E - 20/10/15 - House paths etc. revised  
 Rev. D - 22/09/15 - West Lodge revised

**McTaggart CONSTRUCTION**

Project  
 Dunlop House Development  
 Dunlop, East Ayrshire

Drawing Title  
 Whole Site Layout  
 Showing Title Boundaries  
 2 Dunlop Manor, Dunlop  
 KA3 4BD  
 (Plot No. 2, Ground Floor)

Scale 1:1250@A1	Date 11.01.16	Revision K
--------------------	------------------	---------------














McTaggart Construction Limited  
 Tod House, Temple Road, Dalry,  
 Ayrshire KA24 5EU  
 01294 832195 www.mctaggartconstruction.co.uk

Area of inset shown dotted

DPA unique identifier AYR33736 GROUND FLR

Notes

This Plan is to be read in conjunction with the Deed of Declaration of Conditions by Dunlop (Scotland) Developments Limited

-  Area outlined in Red defines Dunlop Manor
-  Area hatched Dark Green defines Visitors' Parking
-  Area outlined in Yellow defines the Bin/Bike Store
-  Area outlined & hatched in Orange defines the Dunlop Manor Area 2.8568 Ha. / 7.06 Acres
-  Area hatched in Purple defines the extent of Private Road
-  Area outlined in Light Green defines the New Build Area 6.2678 Ha. / 15.5 Acres
-  Area hatched in Dark Blue defines the extent of road to be adopted
-  Area hatched in Brown between points A and B defines common right of access to all properties
-  Area hatched in Light Blue defines the Septic Tank Area 0.0584 Ha. / 0.14 Acres
-  Areas hatched in Pink define the Individual Properties
-  Areas hatched in Lime define Allocated Parking
-  Area hatched Khaki defines Plot 3 Courtyard
-  Area shaded Blue-Grey defines Stair to Plot 4

Rev. K - 31/08/16 - Keeper of the Registers of Scotland comment  
 Rev. J - 23/08/16 - Setting-out corrected. Title boundaries moved  
 Rev. H - 18/03/16 - Roads revised in discussion with ARA  
 Rev. G1 - 07/03/2016 - Gas Governor Compound relocated.  
 Rev. G - 11/01/2016 - Survey fixed to OS co-ordinates by GPS.  
 Rev. F - 10/12/15 - New build houses added  
 Rev. E - 20/10/15 - House paths etc. revised  
 Rev. D - 22/09/15 - West Lodge revised

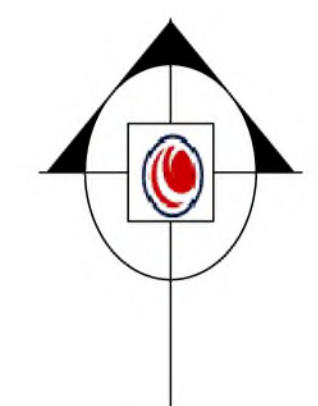
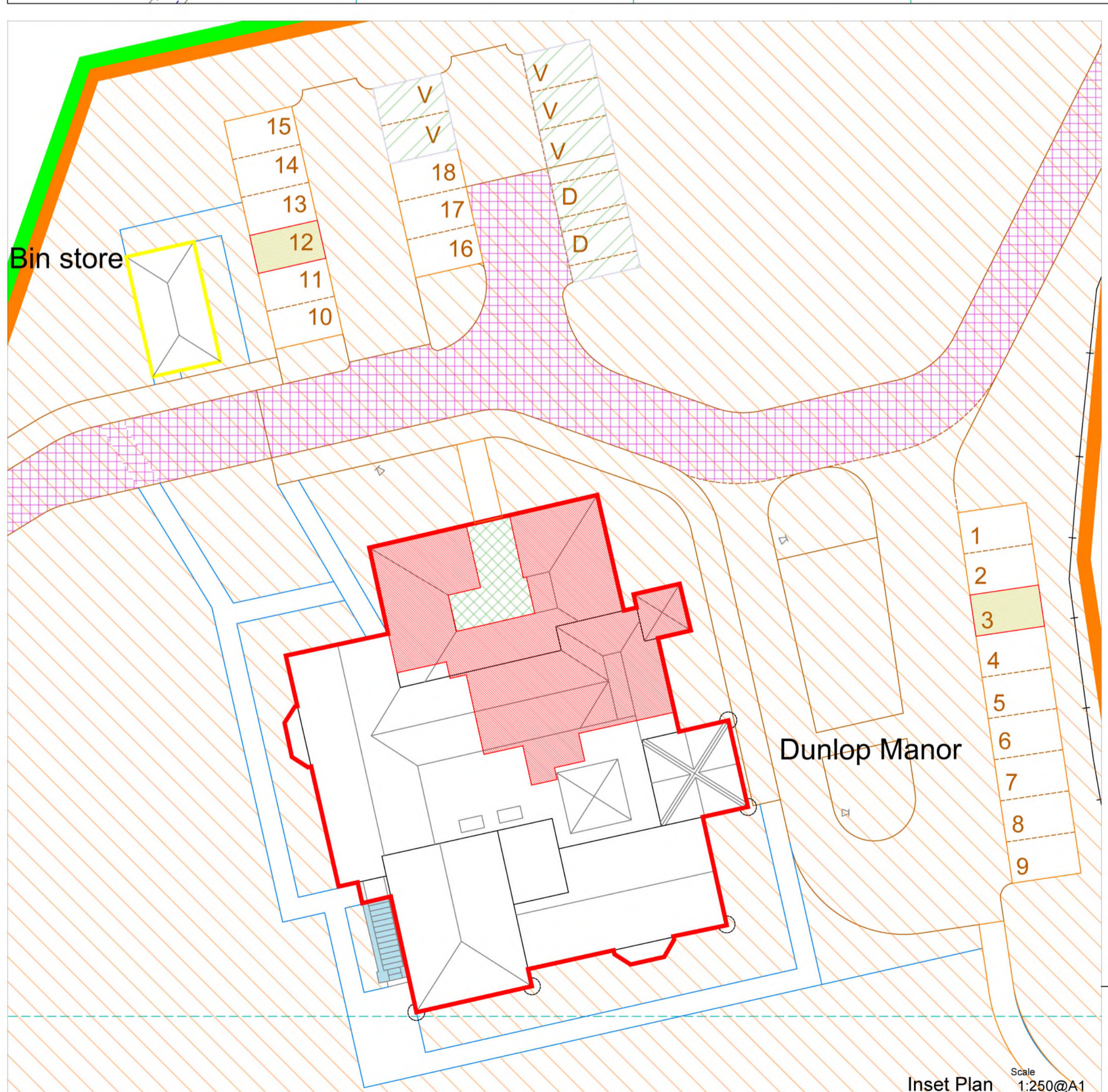
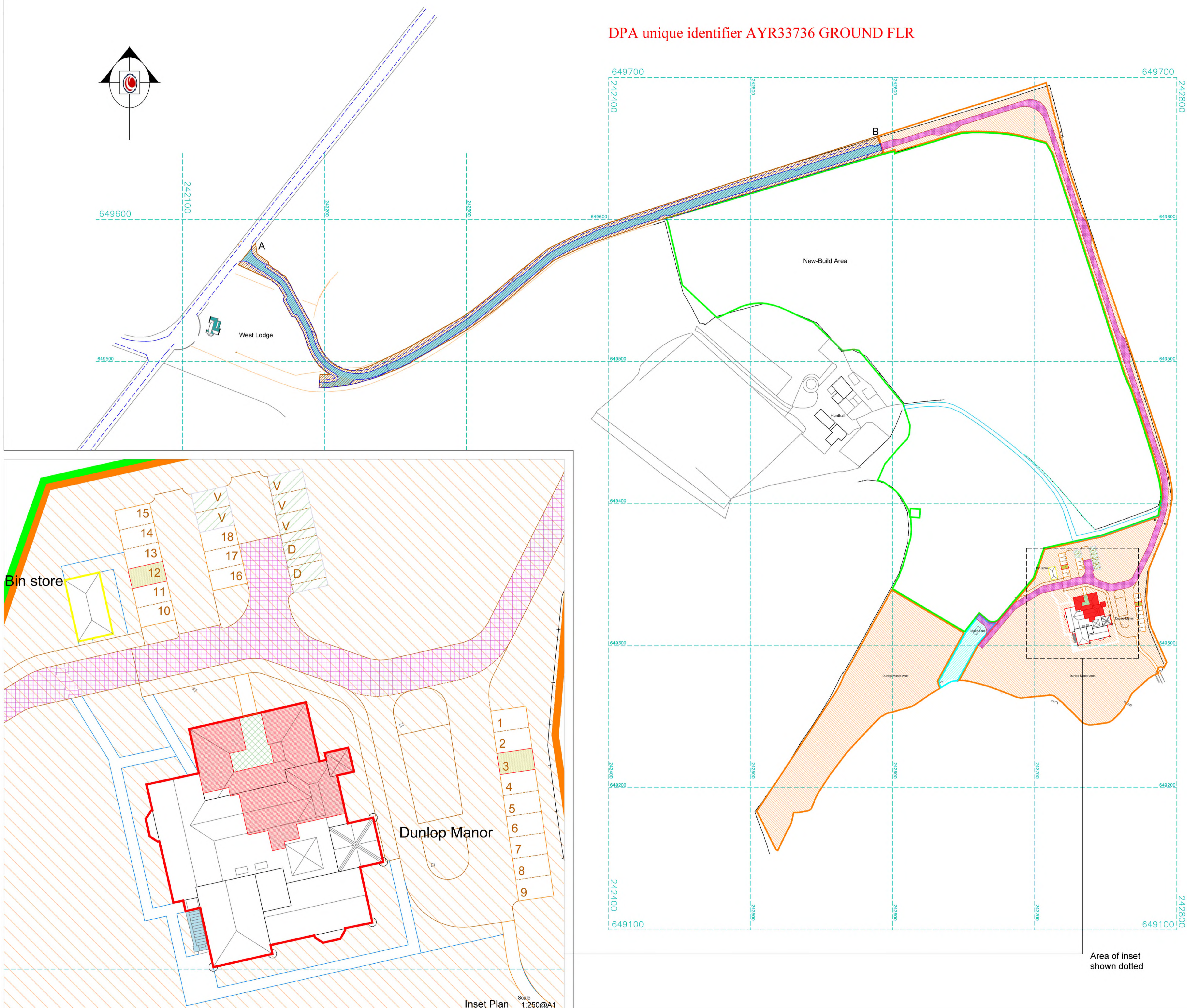


Project  
 Dunlop House Development  
 Dunlop, East Ayrshire

Drawing Title  
 Whole Site Layout  
 Showing Title Boundaries  
 3 Dunlop Manor, Dunlop  
 KA3 4BD  
 (Plot No. 3, Ground Floor)

Scale	Date	Revision
1:1250@A1	11.01.16	K

McTaggart Construction Limited  
 Tod House, Temple Road, Dalry,  
 Ayrshire KA24 5EU  
 01294 832195 www.mctaggartconstruction.co.uk
















Area of inset shown dotted

Inset Plan Scale 1:250@A1

DPA unique identifiers AYR33736 GROUND FLR and AYR33736 1ST FLOOR

Notes

This Plan is to be read in conjunction with the Deed of Declaration of Conditions by Dunlop (Scotland) Developments Limited

-  Area outlined in Red defines Dunlop Manor
-  Area hatched Dark Green defines Visitors' Parking
-  Area outlined in Yellow defines the Bin/Bike Store
-  Area outlined & hatched in Orange defines the Dunlop Manor Area 2.8568 Ha. / 7.06 Acres
-  Area hatched in Purple defines the extent of Private Road
-  Area outlined in Light Green defines the New Build Area 6.2678 Ha. / 15.5 Acres
-  Area hatched in Dark Blue defines the extent of road to be adopted
-  Area hatched in Brown between points A and B defines common right of access to all properties
-  Area hatched in Light Blue defines the Septic Tank Area 0.0584 Ha. / 0.14 Acres
-  Areas hatched in Pink define the Individual Properties
-  Areas hatched in Lime define Allocated Parking
-  Area hatched Khaki defines Plot 3 Courtyard
-  Area shaded Blue-Grey defines Stair to Plot 4

Rev K - 31/08/16 - Keeper of the Registers of Scotland comment  
 Rev J - 23/08/16 - Setting-out corrected. Title boundaries moved  
 Rev H - 18/03/16 - Roads revised in discussion with ARA  
 Rev G1 - 07/03/2016 - Gas Governor Compound relocated.  
 Rev G - 11/01/2016 - Survey fixed to OS co-ordinates by GPS.  
 Rev F - 10/12/15 - New build houses added  
 Rev E - 20/10/15 - House paths etc. revised  
 Rev D - 22/09/15 - West Lodge revised

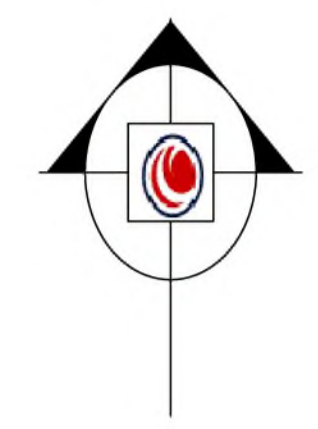


Project  
 Dunlop House Development  
 Dunlop, East Ayrshire

Drawing Title  
 Whole Site Layout  
 Showing Title Boundaries  
 4 Dunlop Manor, Dunlop  
 KA3 4BD  
 (Plot No. 4, First Floor)

Scale	Date	Revision
1:1250@A1	11.01.16	K

McTaggart Construction Limited  
 Tod House, Temple Road, Dalry,  
 Ayrshire KA24 5EU  
 01294 832195 www.mctaggartconstruction.co.uk














Area of inset shown dotted

DPA unique identifiers AYR33736 GROUND FLR and AYR33736 1ST FLOOR

Notes

This Plan is to be read in conjunction with the Deed of Declaration of Conditions by Dunlop (Scotland) Developments Limited

-  Area outlined in Red defines Dunlop Manor
-  Area hatched Dark Green defines Visitors' Parking
-  Area outlined in Yellow defines the Bin/Bike Store
-  Area outlined & hatched in Orange defines the Dunlop Manor Area 2.8568 Ha. / 7.06 Acres
-  Area hatched in Purple defines the extent of Private Road
-  Area outlined in Light Green defines the New Build Area 6.2678 Ha. / 15.5 Acres
-  Area hatched in Dark Blue defines the extent of road to be adopted
-  Area hatched in Brown between points A and B defines common right of access to all properties
-  Area hatched in Light Blue defines the Septic Tank Area 0.0584 Ha. / 0.14 Acres
-  Areas hatched in Pink define the Individual Properties
-  Areas hatched in Lime define Allocated Parking
-  Area hatched Khaki defines Plot 3 Courtyard
-  Area shaded Blue-Grey defines Stair to Plot 4

Rev. K - 31/08/16 - Keeper of the Registers of Scotland comment  
 Rev. J - 23/08/16 - Setting-out corrected. Title boundaries moved  
 Rev. H - 18/03/16 - Roads revised in discussion with ARA  
 Rev. G1 - 07/03/2016 - Gas Governor Compound relocated.  
 Rev. G - 11/01/2016 - Survey fixed to OS co-ordinates by GPS.  
 Rev. F - 10/12/15 - New build houses added  
 Rev. E - 20/10/15 - House paths etc. revised  
 Rev. D - 22/09/15 - West Lodge revised

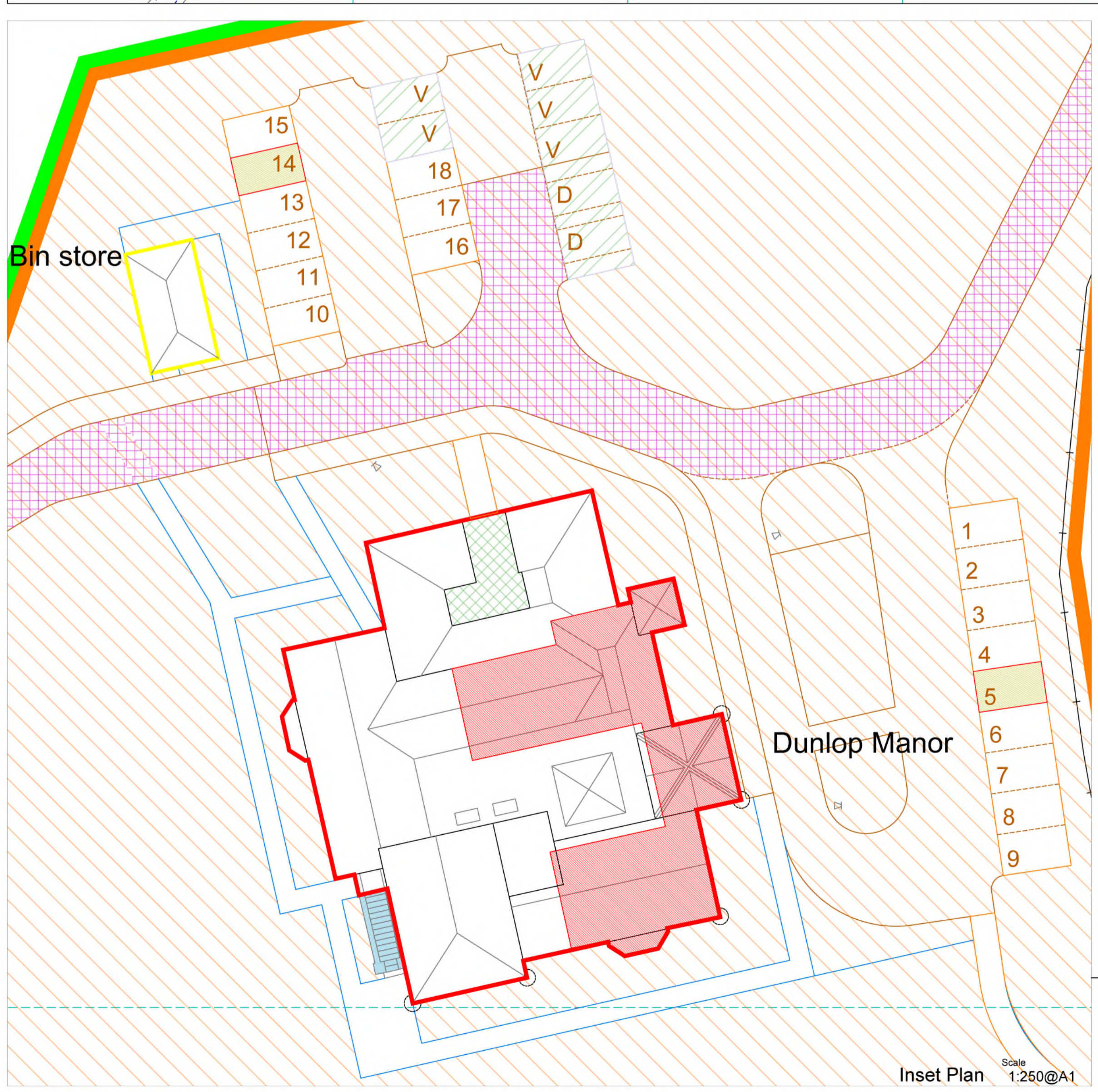
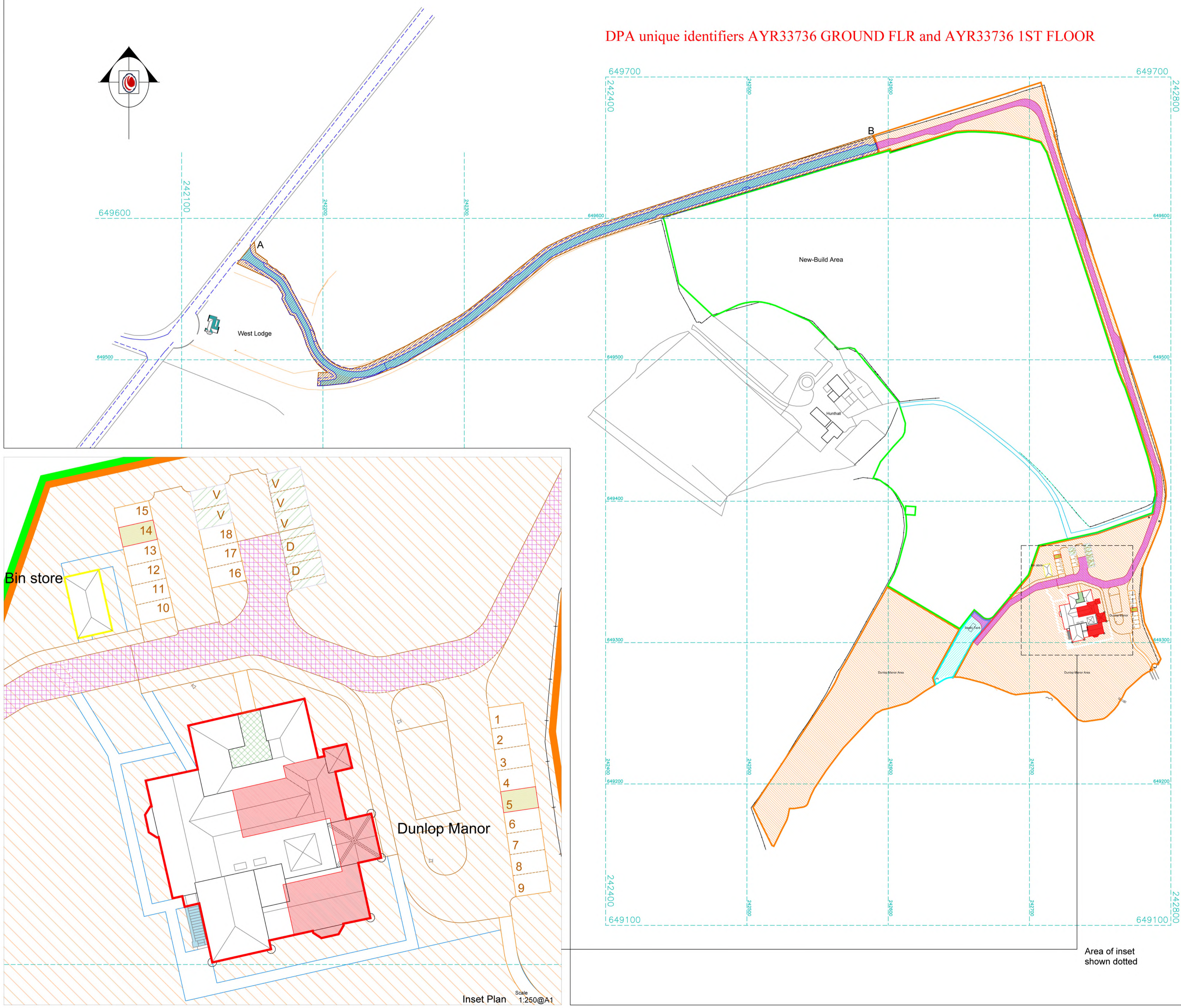


Project  
 Dunlop House Development  
 Dunlop, East Ayrshire

Drawing Title  
 Whole Site Layout  
 Showing Title Boundaries  
 5 Dunlop Manor, Dunlop  
 KA3 4BD  
 (Plot No. 5, First Floor)

Scale	Date	Revision
1:1250@A1	11.01.16	K

McTaggart Construction Limited  
 Tod House, Templand Road, Dalry,  
 Ayrshire KA24 5EU  
 01294 832195 www.mctaggartconstruction.co.uk



Area of inset shown dotted