














DPA unique identifiers AYR33736 GROUND FLR and AYR33736 2ND FLOOR

Notes

This Plan is to be read in conjunction with the Deed of Declaration of Conditions by Dunlop (Scotland) Developments Limited

-  Area outlined in Red defines Dunlop Manor
-  Area hatched Dark Green defines Visitors' Parking
-  Area outlined in Yellow defines the Bin/Bike Store
-  Area outlined & hatched in Orange defines the Dunlop Manor Area 2.8568 Ha. / 7.06 Acres
-  Area hatched in Purple defines the extent of Private Road
-  Area outlined in Light Green defines the New Build Area 6.2678 Ha. / 15.5 Acres
-  Area hatched in Dark Blue defines the extent of road to be adopted
-  Area hatched in Brown between points A and B defines common right of access to all properties
-  Area hatched in Light Blue defines the Septic Tank Area 0.0584 Ha. / 0.14 Acres
-  Areas hatched in Pink define the Individual Properties
-  Areas hatched in Lime define Allocated Parking
-  Area hatched Khaki defines Plot 3 Courtyard
-  Area shaded Blue-Grey defines Stair to Plot 4

Rev. K - 31/08/16 - Keeper of the Registers of Scotland comment
 Rev. J - 23/08/16 - Setting-out corrected. Title boundaries moved
 Rev. H - 18/03/16 - Roads revised in discussion with AEA
 Rev. G1 - 07/03/2016 - Gas Governor Compound relocated.
 Rev. G - 11/01/2016 - Survey fixed to OS co-ordinates by GPS.
 Rev. F - 10/12/15 - New build houses added
 Rev. E - 20/10/15 - House paths etc. revised
 Rev. D - 22/09/15 - West Lodge revised

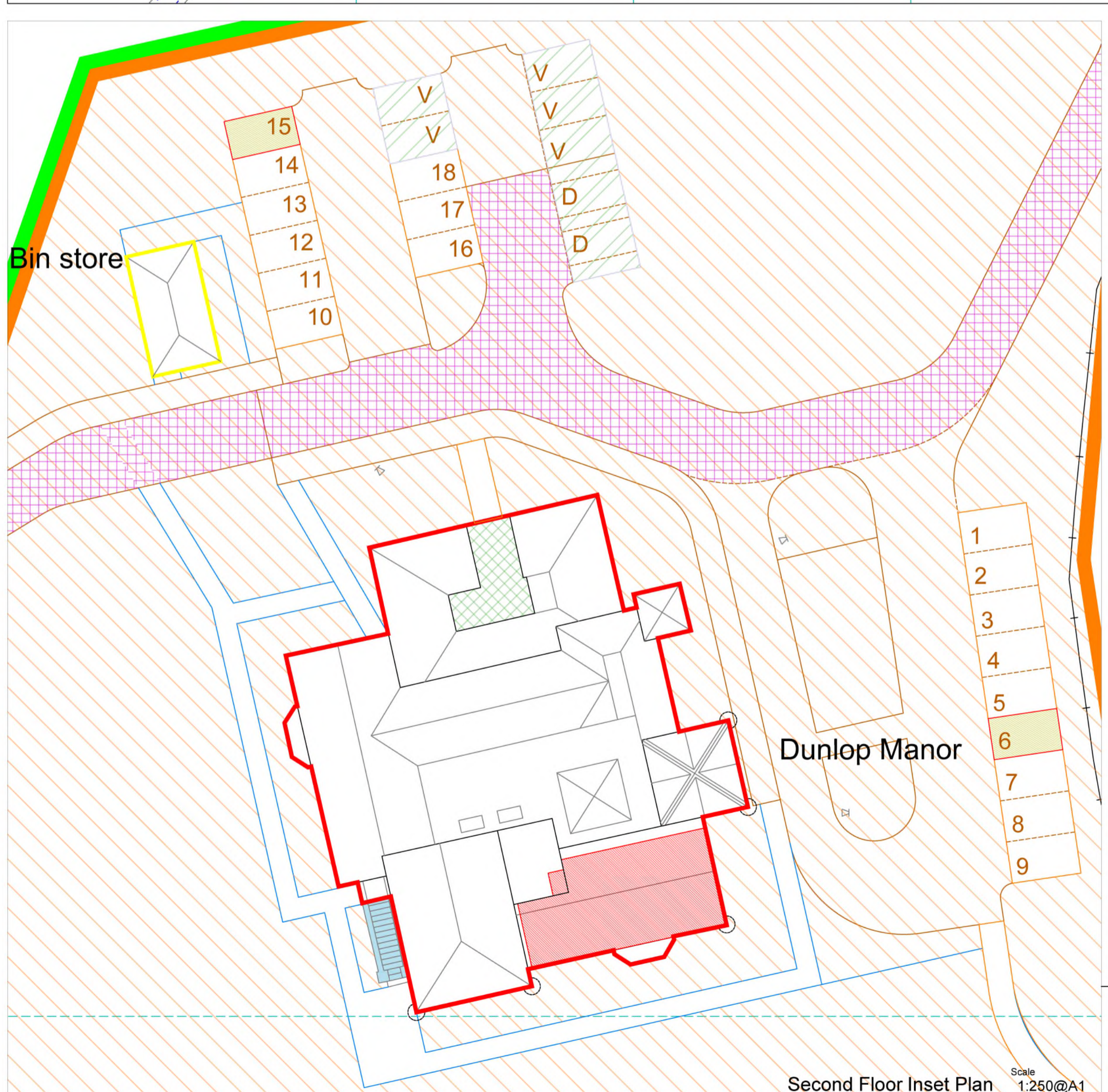
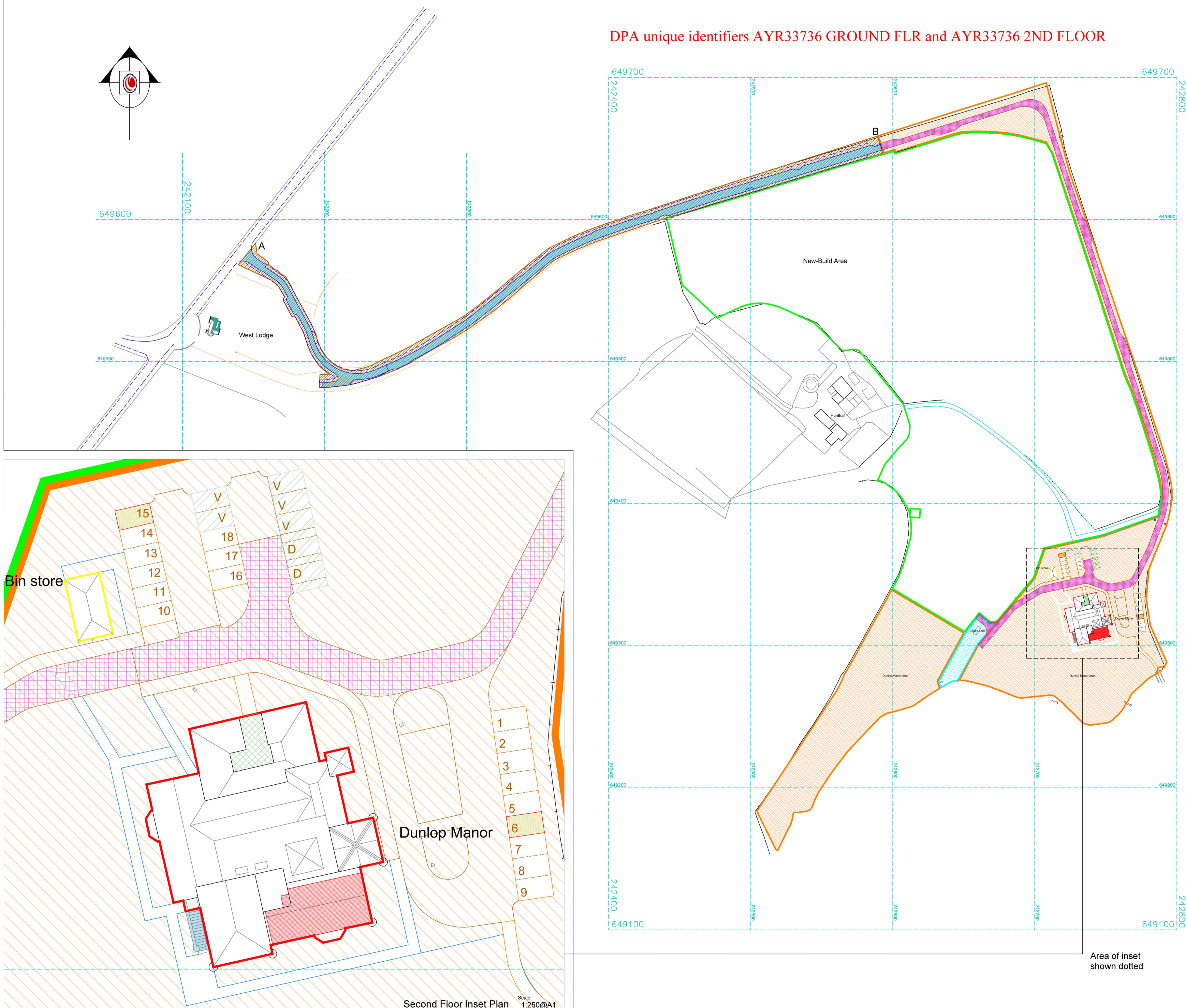


Project
 Dunlop House Development
 Dunlop, East Ayrshire

Drawing Title
 Whole Site Layout
 Showing Title Boundaries
 6 Dunlop Manor, Dunlop
 KA3 4BD
 (Plot No. 6, Second Floor)

Scale	Date	Revision
1:1250@A1	11.01.16	K

McTaggart Construction Limited
 Tod House, Templand Road, Dalry,
 Ayrshire KA24 5EU
 01294 832195 www.mctaggartconstruction.co.uk
















Area of inset shown dotted

DPA unique identifiers AYR33736 GROUND FLR and AYR33736 3RD FLOOR

Notes

This Plan is to be read in conjunction with the Deed of Declaration of Conditions by Dunlop (Scotland) Developments Limited

-  Area outlined in Red defines Dunlop Manor
-  Area hatched Dark Green defines Visitors' Parking
-  Area outlined in Yellow defines the Bin/Bike Store
-  Area outlined & hatched in Orange defines the Dunlop Manor Area 2.8568 Ha. / 7.06 Acres
-  Area hatched in Purple defines the extent of Private Road
-  Area outlined in Light Green defines the New Build Area 6.2678 Ha. / 15.5 Acres
-  Area hatched in Dark Blue defines the extent of road to be adopted
-  Area hatched in Brown between points A and B defines common right of access to all properties
-  Area hatched in Light Blue defines the Septic Tank Area 0.0584 Ha. / 0.14 Acres
-  Areas hatched in Pink define the Individual Properties
-  Areas hatched in Lime define Allocated Parking
-  Area hatched Khaki defines Plot 3 Courtyard
-  Area shaded Blue-Grey defines Stair to Plot 4

Rev. K - 31/08/16 - Keeper of the Registers of Scotland comment
 Rev. J - 23/08/16 - Setting-out corrected. Title boundaries moved
 Rev. H - 18/03/16 - Roads revised in discussion with ARA
 Rev. G1 - 07/03/2016 - Gas Governor Compound relocated.
 Rev. G - 11/01/2016 - Survey fixed to OS co-ordinates by GPS.
 Rev. F - 10/12/15 - New build houses added
 Rev. E - 20/10/15 - House paths etc. revised
 Rev. D - 22/09/15 - West Lodge revised

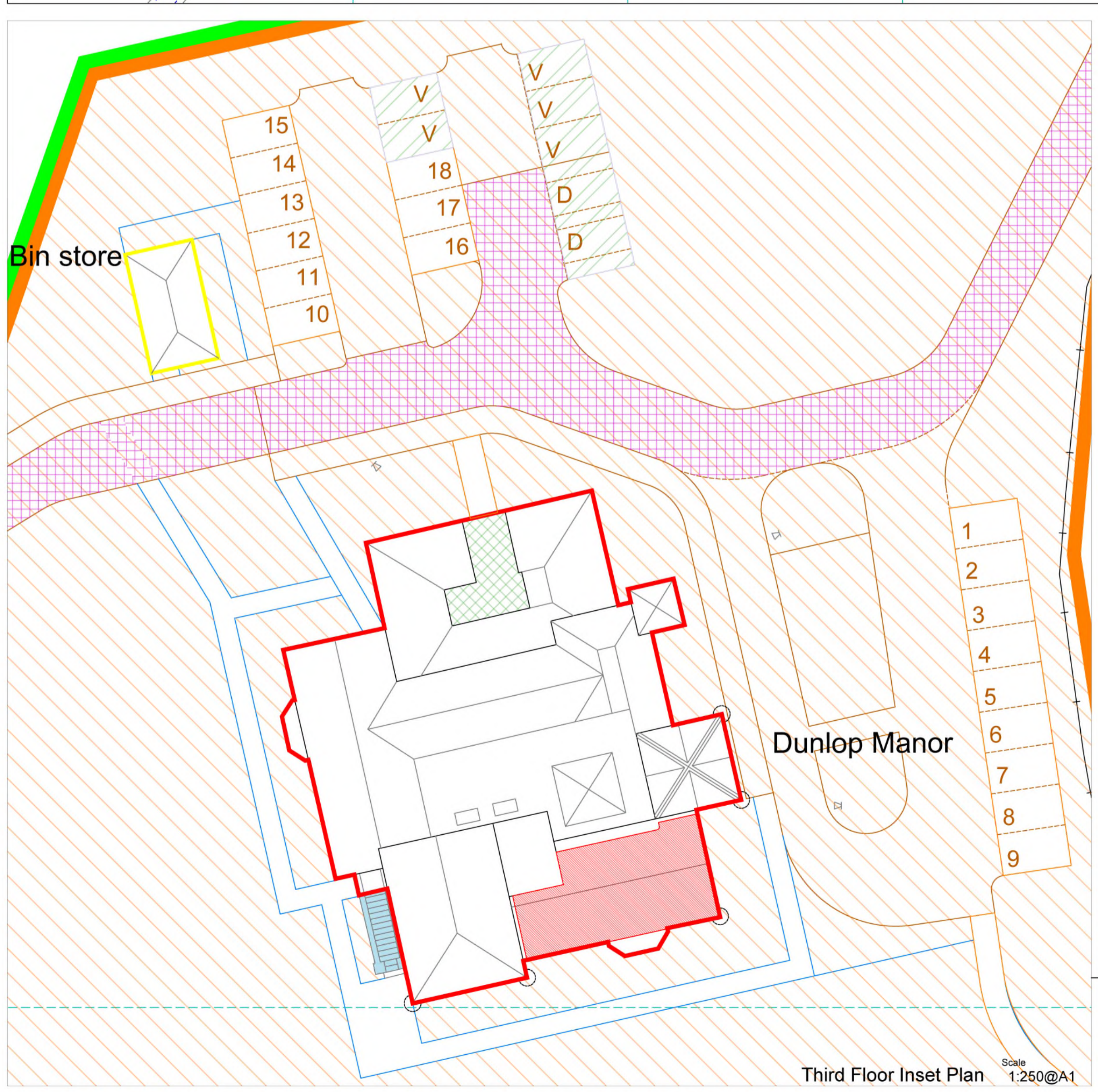


Project
 Dunlop House Development
 Dunlop, East Ayrshire

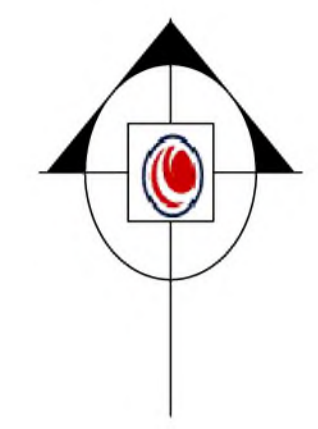
Drawing Title
 Whole Site Layout
 Showing Title Boundaries
 6 Dunlop Manor, Dunlop
 KA3 4BD
 (Plot No. 6, Third Floor)

Scale	Date	Revision
1:1250@A1	11.01.16	K

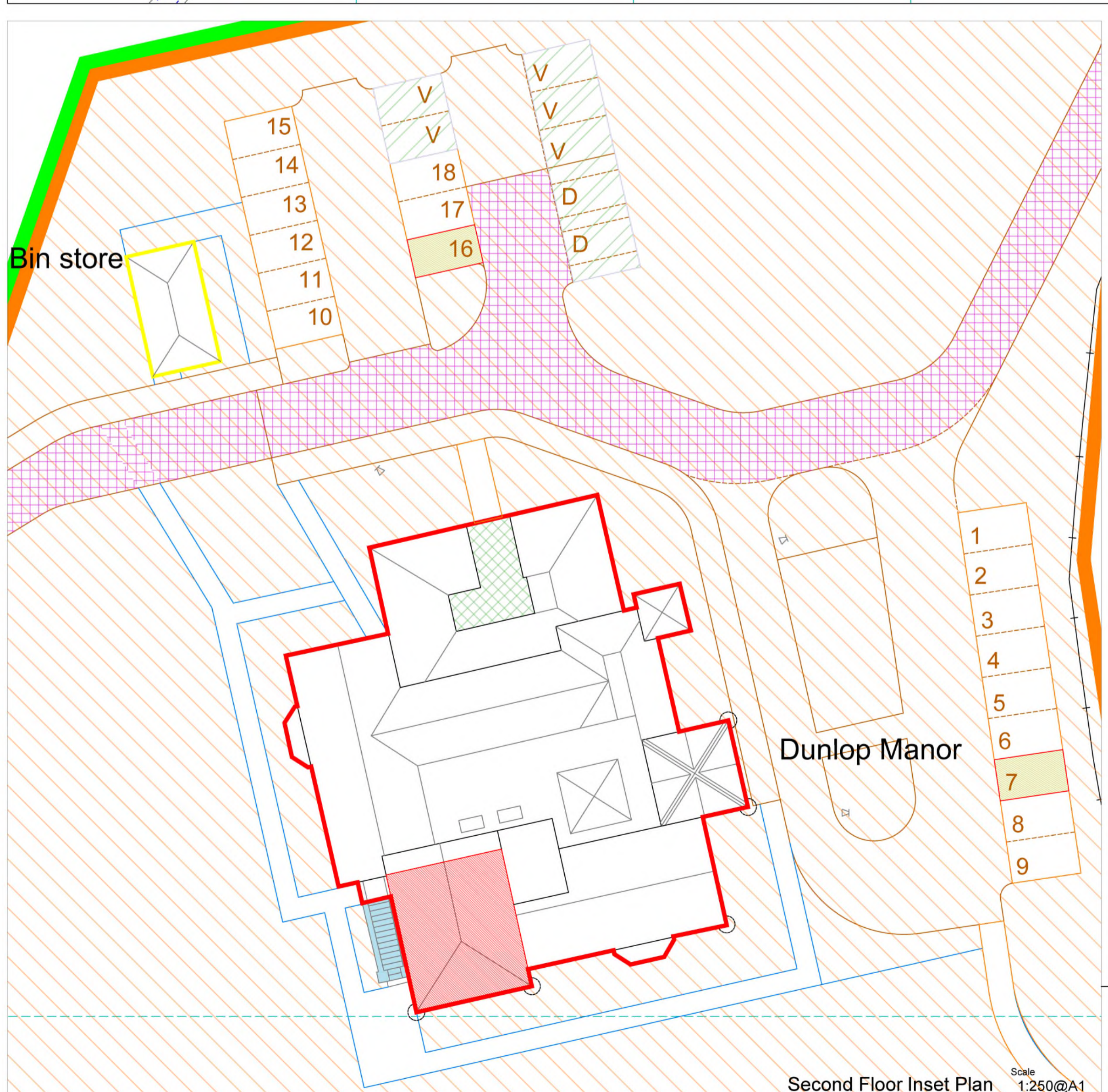
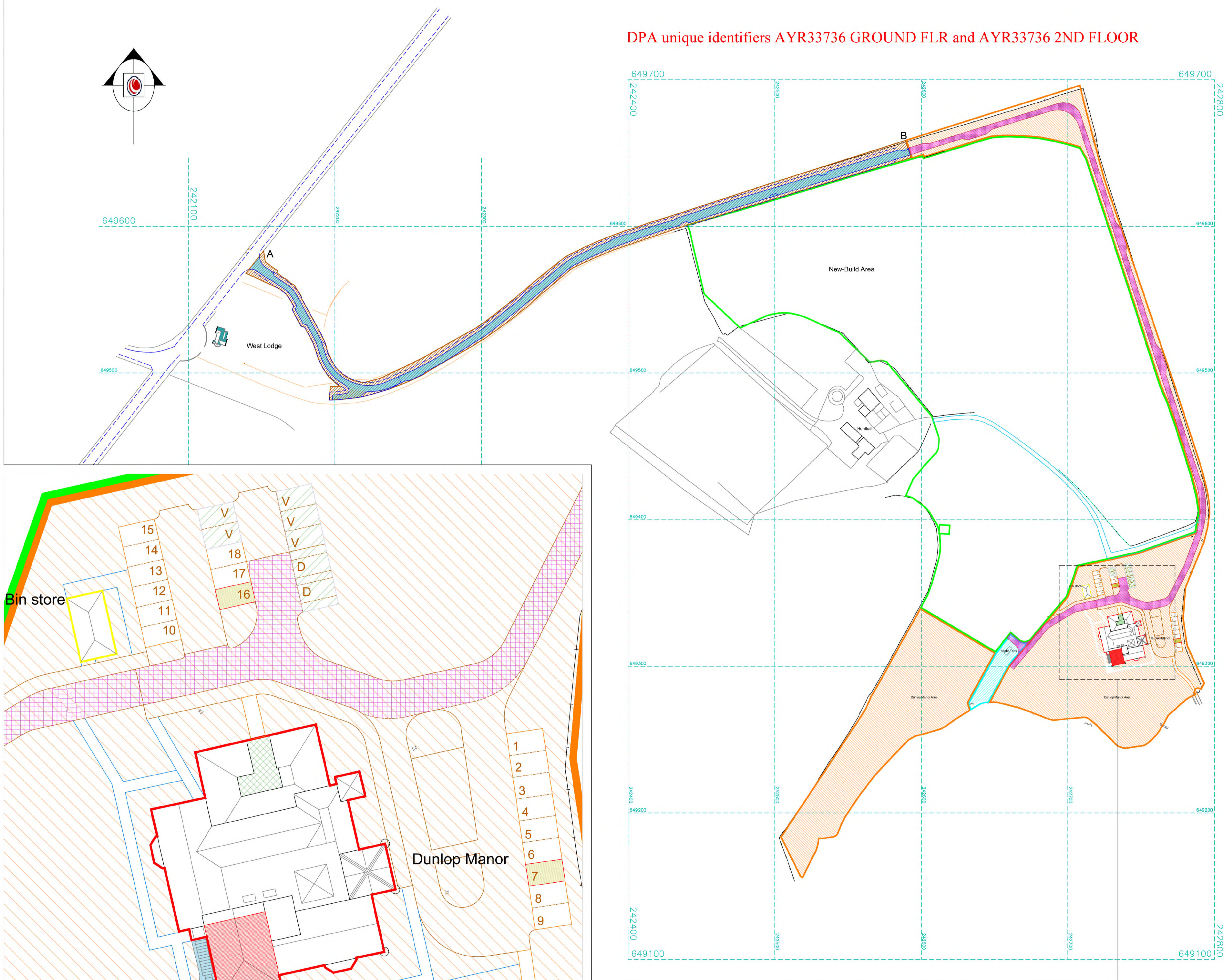
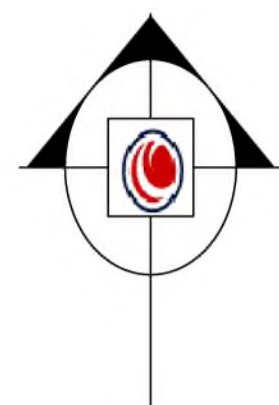
McTaggart Construction Limited
 Tod House, Temple Road, Dalry,
 Ayrshire KA24 5EU
 01294 832195 www.mctaggartconstruction.co.uk



Area of inset shown dotted



DPA unique identifiers AYR33736 GROUND FLR and AYR33736 2ND FLOOR



Notes
This Plan is to be read in conjunction with the Deed of Declaration of Conditions by Dunlop (Scotland) Developments Limited

- Area outlined in Red defines Dunlop Manor
- Area hatched Dark Green defines Visitors' Parking
- Area outlined in Yellow defines the Bin/Bike Store
- Area outlined & hatched in Orange defines the Dunlop Manor Area 2.8568 Ha. / 7.06 Acres
- Area hatched in Purple defines the extent of Private Road
- Area outlined in Light Green defines the New Build Area 6.2678 Ha. / 15.5 Acres
- Area hatched in Dark Blue defines the extent of road to be adopted
- Area hatched in Brown between points A and B defines common right of access to all properties
- Area hatched in Light Blue defines the Septic Tank Area 0.0584 Ha. / 0.14 Acres
- Areas hatched in Pink define the Individual Properties
- Areas hatched in Lime define Allocated Parking
- Area hatched Khaki defines Plot 3 Courtyard
- Area shaded Blue-Grey defines Stair to Plot 4

Rev K - 31/08/16 - Keeper of the Registers of Scotland comment
Rev J - 23/08/16 - Setting-out corrected. Title boundaries moved
Rev H - 18/03/16 - Roads revised in discussion with ARA
Rev G1 - 07/03/2016 - Gas Governor Compound relocated.
Rev G - 11/01/2016 - Survey fixed to OS co-ordinates by GPS.
Rev F - 10/12/15 - New build houses added
Rev E - 20/10/15 - House paths etc. revised
Rev D - 22/09/15 - West Lodge revised



Project
Dunlop House Development
Dunlop, East Ayrshire

Drawing Title
Whole Site Layout
Showing Title Boundaries
7 Dunlop Manor, Dunlop
KA3 4BD
(Plot No. 7, Second Floor)

Scale	Date	Revision
1:1250@A1	11.01.16	K














McTaggart Construction Limited
Tod House, Temple Road, Dalry,
Ayrshire KA24 5EU
01294 832195 www.mctaggartconstruction.co.uk

Area of inset shown dotted

DPA unique identifiers AYR33736 GROUND FLR and AYR33736 3RD FLOOR

Notes

This Plan is to be read in conjunction with the Deed of Declaration of Conditions by Dunlop (Scotland) Developments Limited

-  Area outlined in Red defines Dunlop Manor
-  Area hatched Dark Green defines Visitors' Parking
-  Area outlined in Yellow defines the Bin/Bike Store
-  Area outlined & hatched in Orange defines the Dunlop Manor Area 2.8568 Ha. / 7.06 Acres
-  Area hatched in Purple defines the extent of Private Road
-  Area outlined in Light Green defines the New Build Area 6.2678 Ha. / 15.5 Acres
-  Area hatched in Dark Blue defines the extent of road to be adopted
-  Area hatched in Brown between points A and B defines common right of access to all properties
-  Area hatched in Light Blue defines the Septic Tank Area 0.0584 Ha. / 0.14 Acres
-  Areas hatched in Pink define the Individual Properties
-  Areas hatched in Lime define Allocated Parking
-  Area hatched Khaki defines Plot 3 Courtyard
-  Area shaded Blue-Grey defines Stair to Plot 4

Rev. K - 31/08/16 - Keeper of the Registers of Scotland comment
 Rev. J - 23/08/16 - Setting-out corrected. Title boundaries moved
 Rev. H - 18/03/16 - Roads revised in discussion with ARA
 Rev. G1 - 07/03/2016 - Gas Governor Compound relocated.
 Rev. G - 11/01/2016 - Survey fixed to OS co-ordinates by GPS.
 Rev. F - 10/12/15 - New build houses added
 Rev. E - 20/10/15 - House paths etc. revised
 Rev. D - 22/09/15 - West Lodge revised

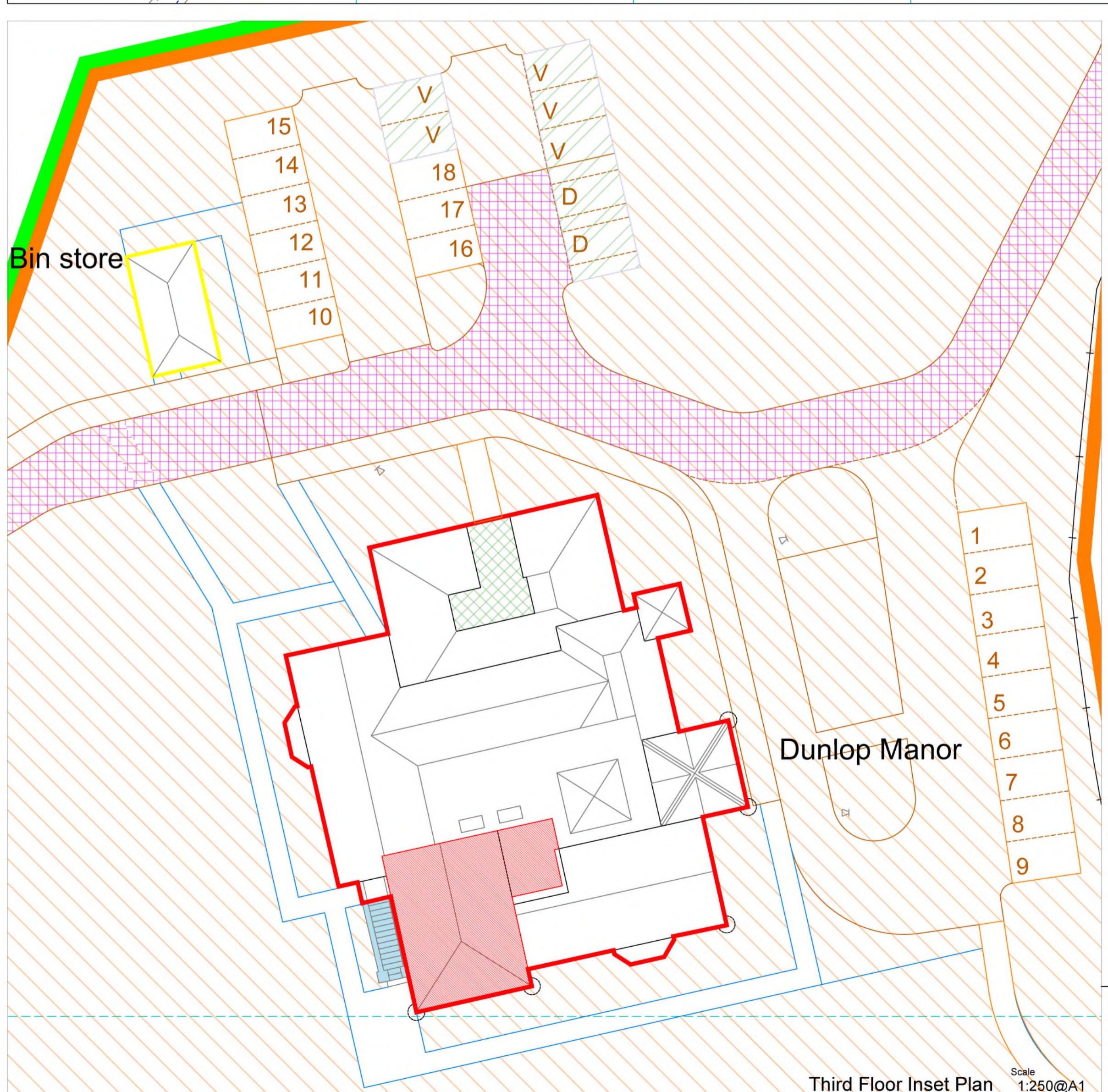
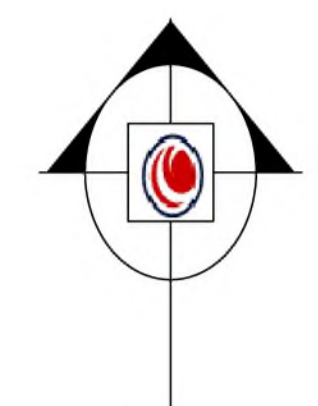


Project
 Dunlop House Development
 Dunlop, East Ayrshire

Drawing Title
 Whole Site Layout
 Showing Title Boundaries
 7 Dunlop Manor, Dunlop
 KA3 4BD
 (Plot No. 7, Third Floor)

Scale	Date	Revision
1:1250@A1	11.01.16	K














McTaggart Construction Limited
 Tod House, Temple Road, Dalry,
 Ayrshire KA24 5EU
 01294 832195 www.mctaggartconstruction.co.uk



Area of inset shown dotted

DPA unique identifiers AYR33736 GROUND FLR and AYR33736 2ND FLOOR

Notes
 This Plan is to be read in conjunction with the Deed of Declaration of Conditions by Dunlop (Scotland) Developments Limited

-  Area outlined in Red defines Dunlop Manor
-  Area hatched Dark Green defines Visitors' Parking
-  Area outlined in Yellow defines the Bin/Bike Store
-  Area outlined & hatched in Orange defines the Dunlop Manor Area 2.8568 Ha. / 7.06 Acres
-  Area hatched in Purple defines the extent of Private Road
-  Area outlined in Light Green defines the New Build Area 6.2678 Ha. / 15.5 Acres
-  Area hatched in Dark Blue defines the extent of road to be adopted
-  Area hatched in Brown between points A and B defines common right of access to all properties
-  Area hatched in Light Blue defines the Septic Tank Area 0.0584 Ha. / 0.14 Acres
-  Areas hatched in Pink define the Individual Properties
-  Areas hatched in Lime define Allocated Parking
-  Area hatched Khaki defines Plot 3 Courtyard
-  Area shaded Blue-Grey defines Stair to Plot 4

Rev. K - 31/08/16 - Keeper of the Registers of Scotland comment
 Rev. J - 23/08/16 - Setting-out corrected. Title boundaries moved
 Rev. H - 18/03/16 - Roads revised in discussion with ARA
 Rev. G1 - 07/03/2016 - Gas Governor Compound relocated.
 Rev. G - 11/01/2016 - Survey fixed to OS co-ordinates by GPS.
 Rev. F - 10/12/15 - New build houses added
 Rev. E - 20/10/15 - House paths etc. revised
 Rev. D - 22/09/15 - West Lodge revised

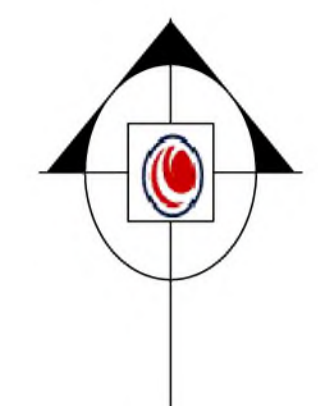
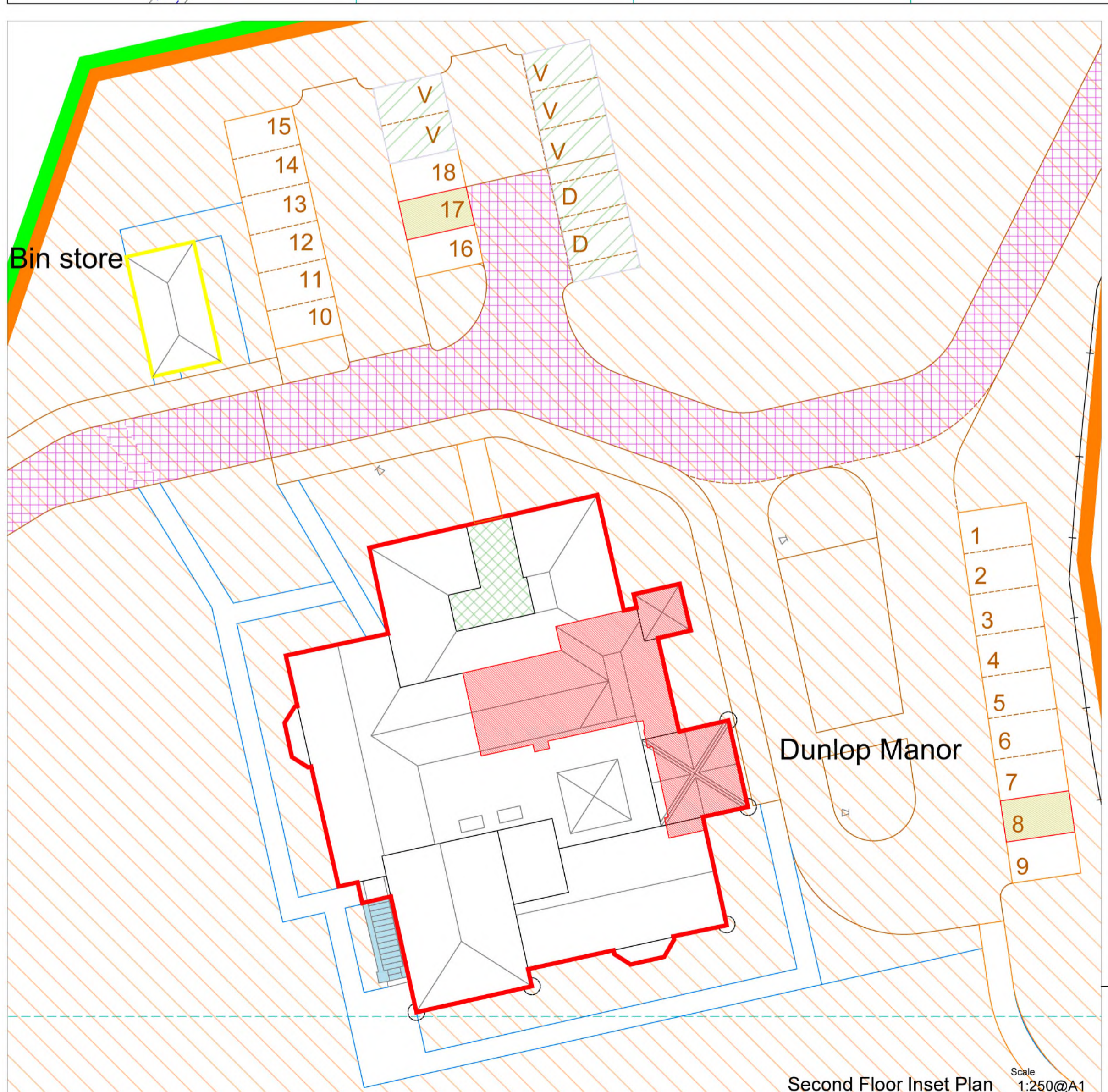


Project
 Dunlop House Development
 Dunlop, East Ayrshire

Drawing Title
 Whole Site Layout
 Showing Title Boundaries
 8 Dunlop Manor, Dunlop
 KA3 4BD
 (Plot No. 8, Second Floor)

Scale	Date	Revision
1:1250@A1	11.01.16	K














McTaggart Construction Limited
 Tod House, Temple Road, Dalry,
 Ayrshire KA24 5EU
 01294 832195 www.mctaggartconstruction.co.uk



Area of inset shown dotted

DPA unique identifiers AYR33736 GROUND FLR and AYR33736 3RD FLOOR

Notes
 This Plan is to be read in conjunction with the Deed of Declaration of Conditions by Dunlop (Scotland) Developments Limited

-  Area outlined in Red defines Dunlop Manor
-  Area hatched Dark Green defines Visitors' Parking
-  Area outlined in Yellow defines the Bin/Bike Store
-  Area outlined & hatched in Orange defines the Dunlop Manor Area 2.8568 Ha. / 7.06 Acres
-  Area hatched in Purple defines the extent of Private Road
-  Area outlined in Light Green defines the New Build Area 6.2678 Ha. / 15.5 Acres
-  Area hatched in Dark Blue defines the extent of road to be adopted
-  Area hatched in Brown between points A and B defines common right of access to all properties
-  Area hatched in Light Blue defines the Septic Tank Area 0.0584 Ha. / 0.14 Acres
-  Areas hatched in Pink define the Individual Properties
-  Areas hatched in Lime define Allocated Parking
-  Area hatched Khaki defines Plot 3 Courtyard
-  Area shaded Blue-Grey defines Stair to Plot 4

Rev. K - 31/08/16 - Keeper of the Registers of Scotland comment
 Rev. J - 23/08/16 - Setting-out corrected. Title boundaries moved
 Rev. H - 18/03/16 - Roads revised in discussion with ARA
 Rev. G1 - 07/03/2016 - Gas Governor Compound relocated.
 Rev. G - 11/01/2016 - Survey fixed to OS co-ordinates by GPS.
 Rev. F - 10/12/15 - New build houses added
 Rev. E - 20/10/15 - House paths etc. revised
 Rev. D - 22/09/15 - West Lodge revised

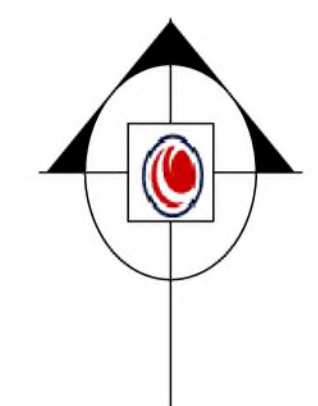
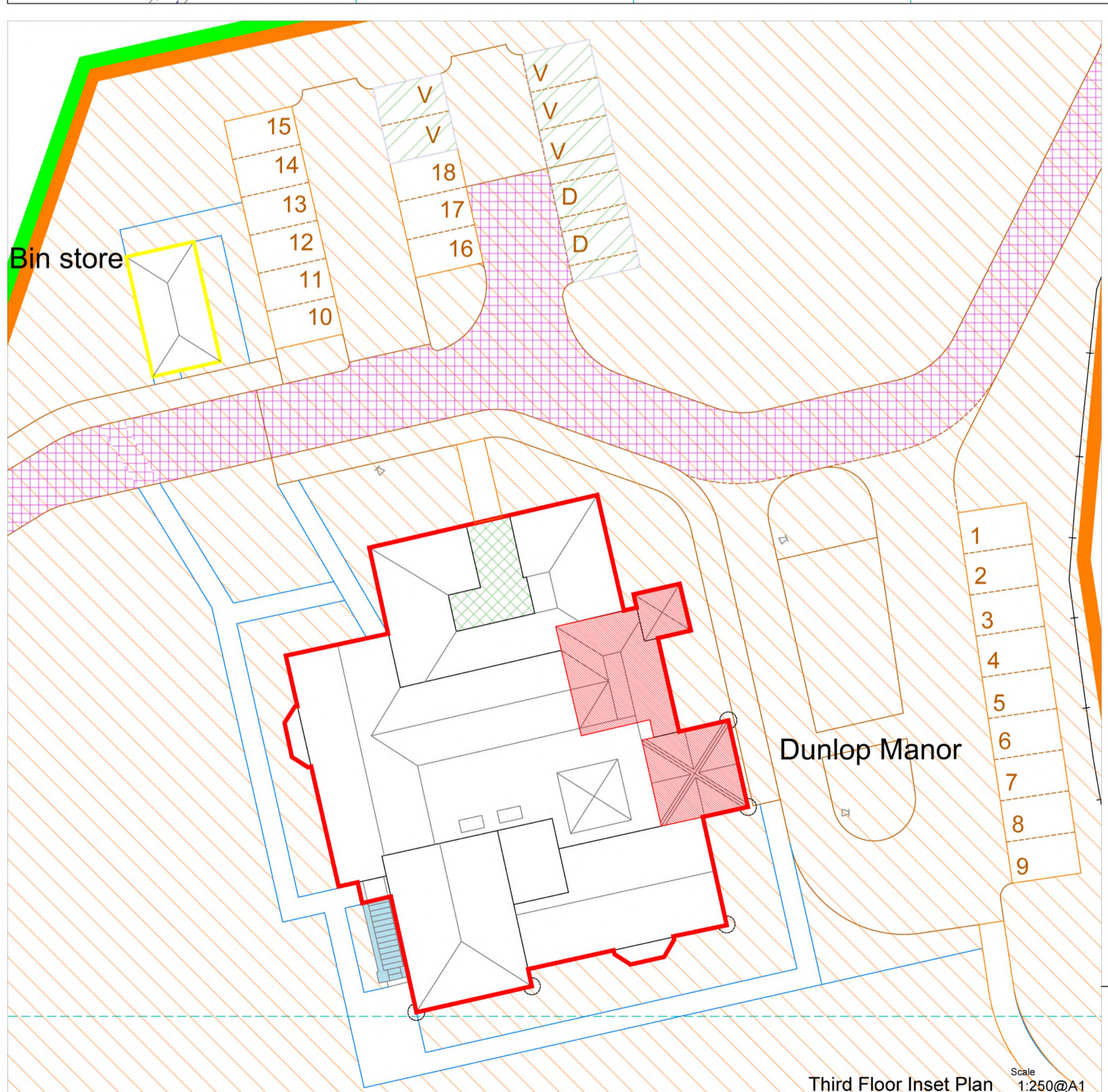
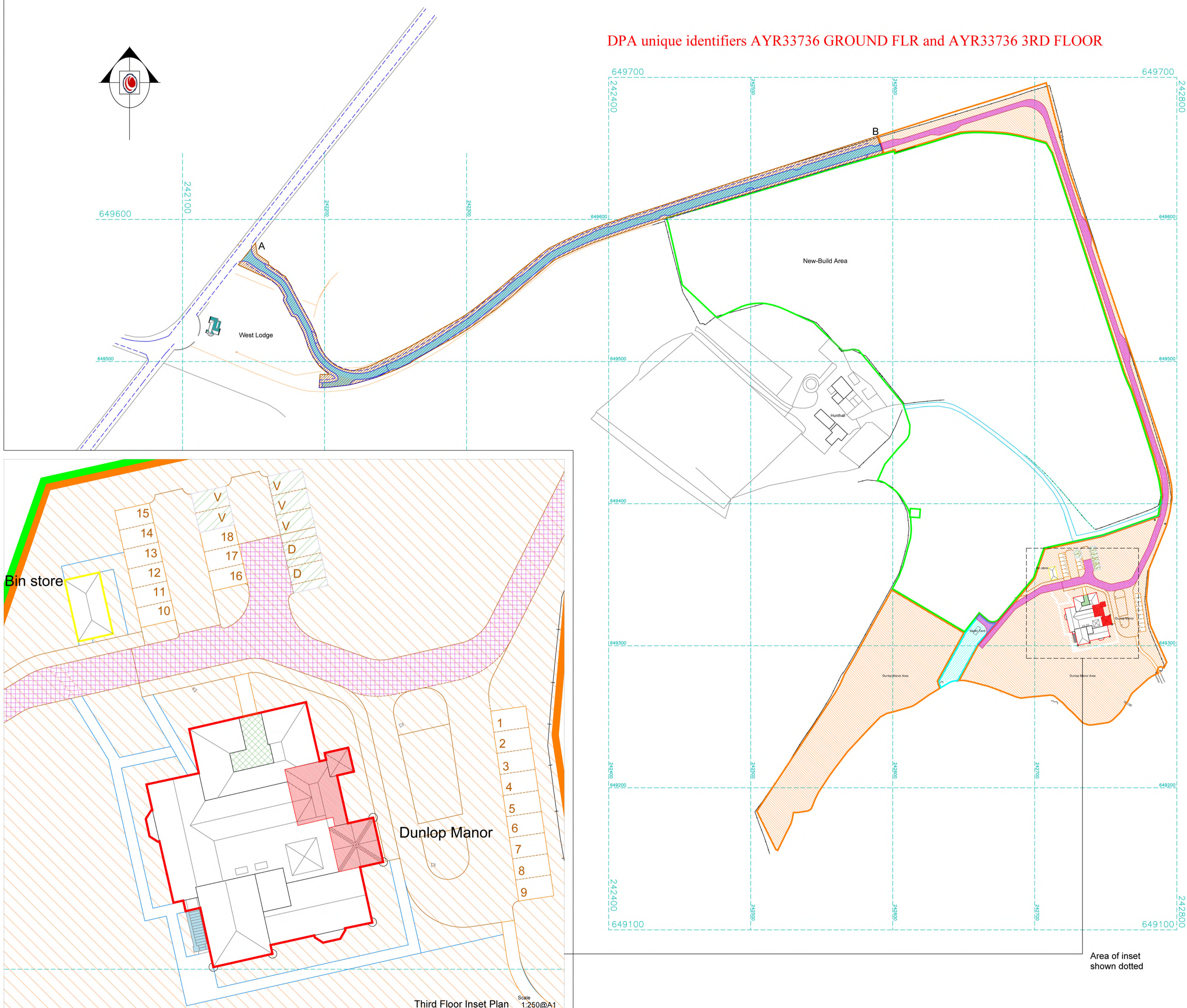


Project
 Dunlop House Development
 Dunlop, East Ayrshire

Drawing Title
 Whole Site Layout
 Showing Title Boundaries
 8 Dunlop Manor, Dunlop
 KA3 4BD
 (Plot No. 8, Third Floor)

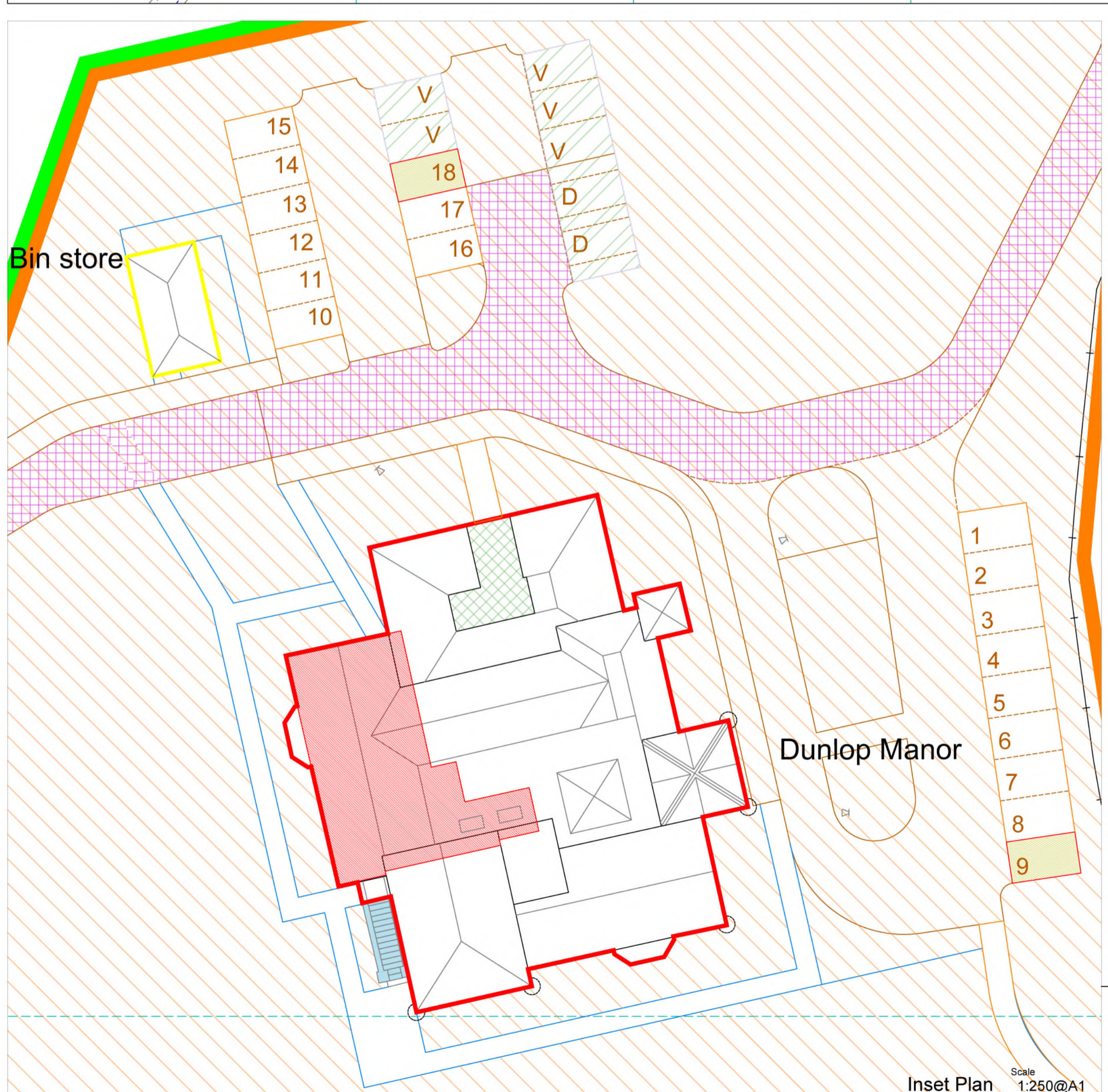
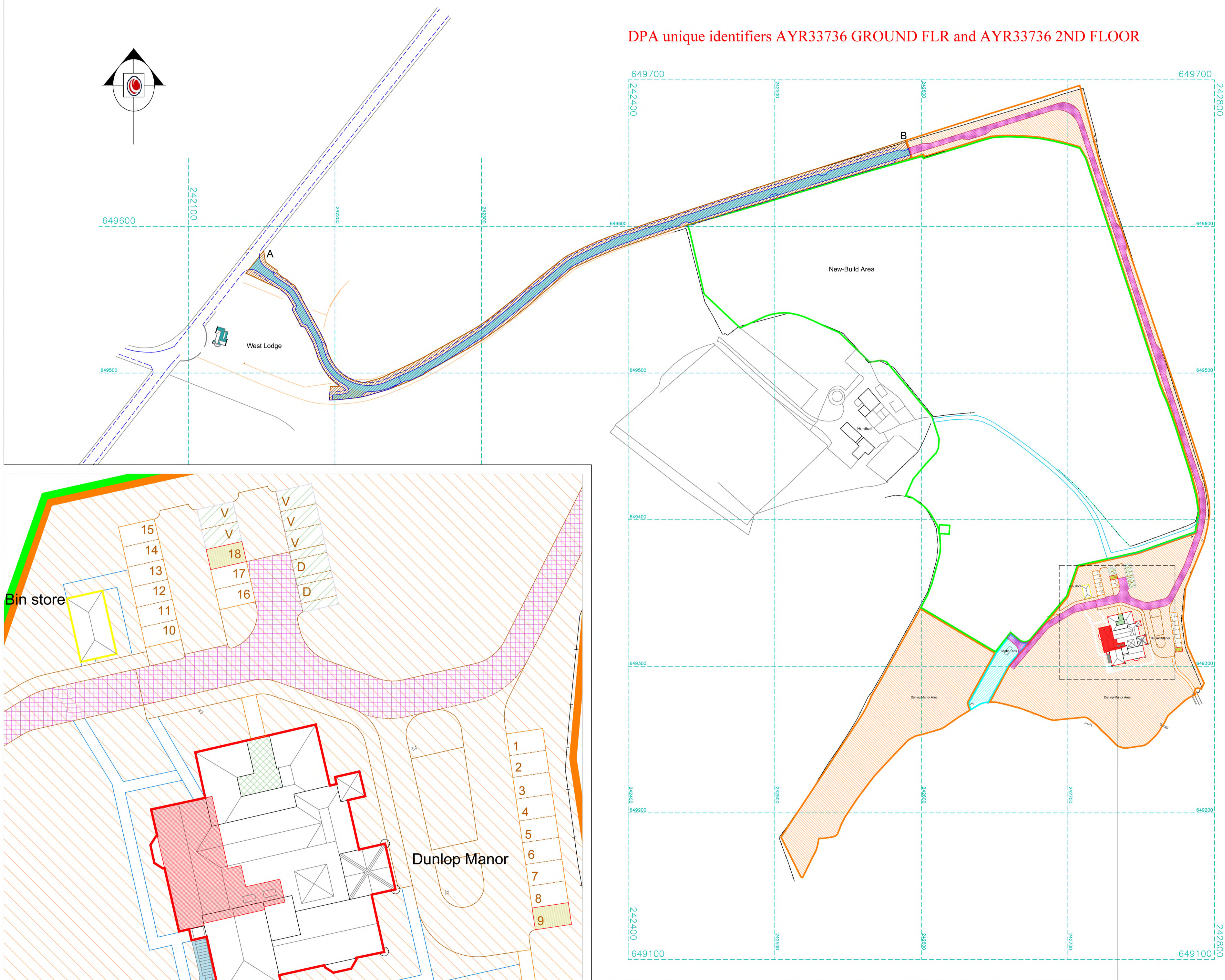
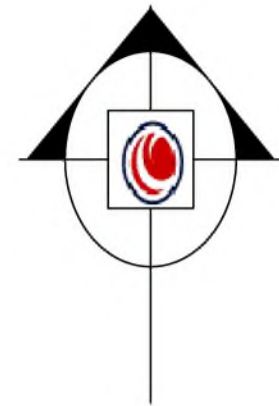
Scale	Date	Revision
1:1250@A1	11.01.16	K

McTaggart Construction Limited
 Tod House, Temple Road, Dalry,
 Ayrshire KA24 5EU
 01294 832195 www.mctaggartconstruction.co.uk



Area of inset shown dotted

DPA unique identifiers AYR33736 GROUND FLR and AYR33736 2ND FLOOR



- Notes
- This Plan is to be read in conjunction with the Deed of Declaration of Conditions by Dunlop (Scotland) Developments Limited
- Area outlined in Red defines Dunlop Manor
 - Area hatched Dark Green defines Visitors' Parking
 - Area outlined in Yellow defines the Bin/Bike Store
 - Area outlined & hatched in Orange defines the Dunlop Manor Area 2.8568 Ha. / 7.06 Acres
 - Area hatched in Purple defines the extent of Private Road
 - Area outlined in Light Green defines the New Build Area 6.2678 Ha. / 15.5 Acres
 - Area hatched in Dark Blue defines the extent of road to be adopted
 - Area hatched in Brown between points A and B defines common right of access to all properties
 - Area hatched in Light Blue defines the Septic Tank Area 0.0584 Ha. / 0.14 Acres
 - Areas hatched in Pink define the Individual Properties
 - Areas hatched in Lime define Allocated Parking
 - Area hatched Khaki defines Plot 3 Courtyard
 - Area shaded Blue-Grey defines Stair to Plot 4
- Rev. K - 31/08/16 - Keeper of the Registers of Scotland comment
 Rev. J - 23/08/16 - Setting-out corrected. Title boundaries moved
 Rev. H - 18/03/16 - Roads revised in discussion with ARA
 Rev. G1 - 07/03/2016 - Gas Governor Compound relocated.
 Rev. G - 11/01/2016 - Survey fixed to OS co-ordinates by GPS.
 Rev. F - 10/12/15 - New build houses added
 Rev. E - 20/10/15 - House paths etc. revised
 Rev. D - 22/09/15 - West Lodge revised

McTaggart
CONSTRUCTION

Project
Dunlop House Development
 Dunlop, East Ayrshire

Drawing Title
Whole Site Layout
 Showing Title Boundaries
 9 Dunlop Manor, Dunlop
 KA3 4BD
 (Plot No. 9, Second Floor)

Scale	Date	Revision
1:1250@A1	11.01.16	K

McTaggart Construction Limited
 Tod House, Templand Road, Dalry,
 Ayrshire KA24 5EU
 01294 832195 www.mctaggartconstruction.co.uk

Area of inset shown dotted