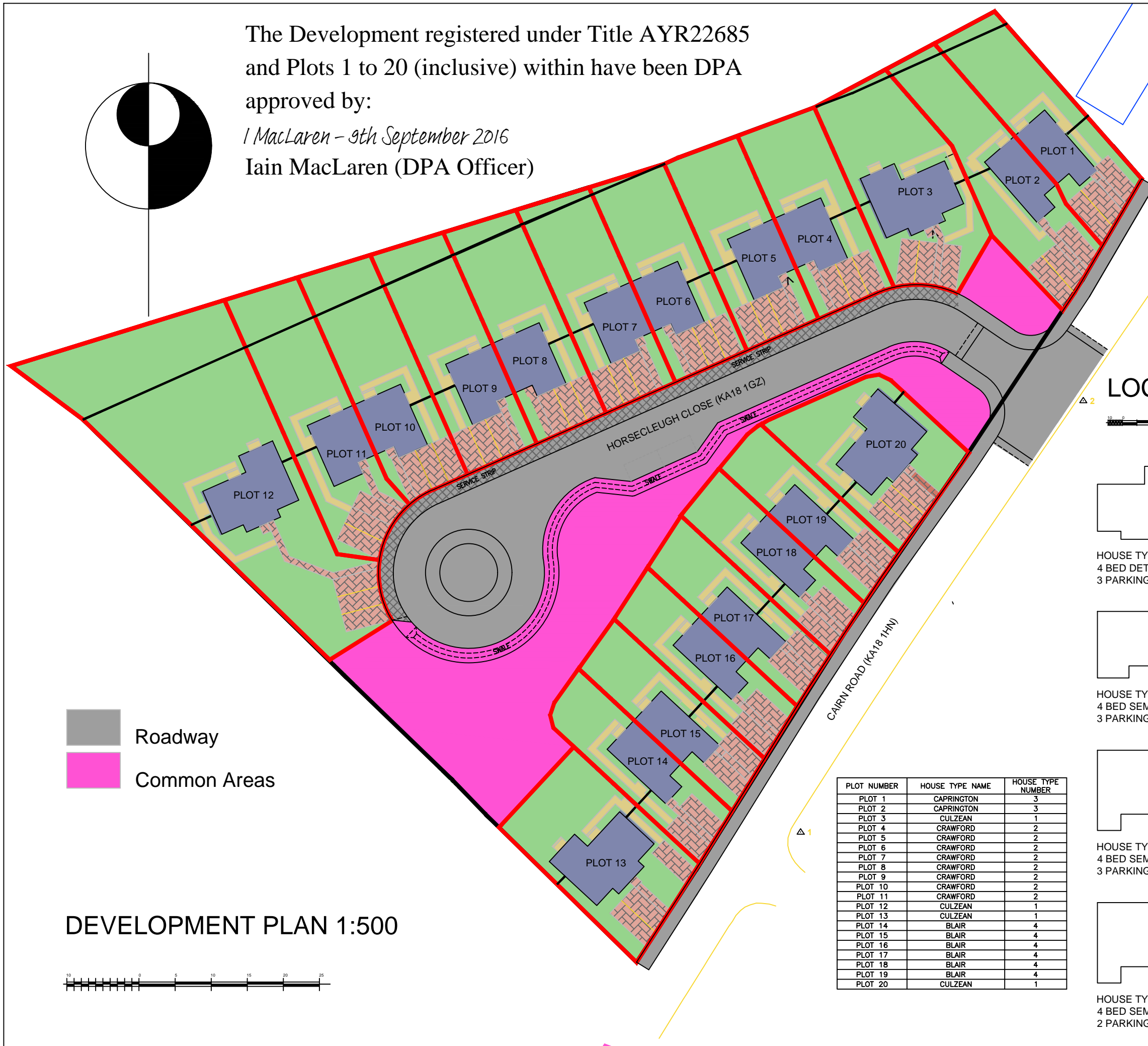



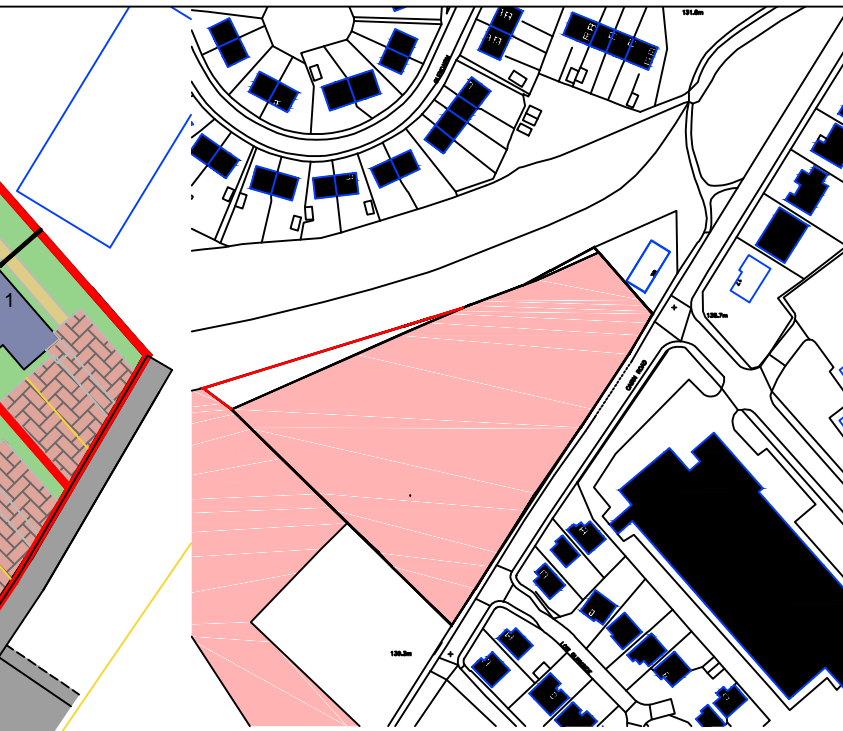
The Development registered under Title AYR22685  
and Plots 1 to 20 (inclusive) within have been DPA  
approved by:

*1 MacLaren - 9th September 2016*  
Iain MacLaren (DPA Officer)

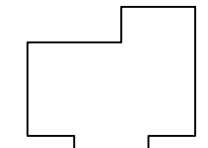


Roadway  
 Common Areas

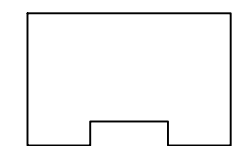
DEVELOPMENT PLAN 1:500



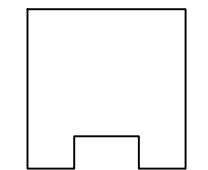
LOCATION PLAN 1:2500



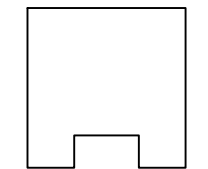
HOUSE TYPE 1 (CULZEAN)  
4 BED DETACHED VILLA  
3 PARKING SPACES



HOUSE TYPE 2 (CRAWFORD)  
4 BED SEMI DETACHED VILLA  
3 PARKING SPACES



HOUSE TYPE 3 (CAPRINGTON)  
4 BED SEMI DETACHED VILLA  
3 PARKING SPACES



HOUSE TYPE 4 (BLAIR)  
4 BED SEMI DETACHED VILLA  
2 PARKING SPACES

PLOT NUMBER	HOUSE TYPE NAME	HOUSE TYPE NUMBER
PLOT 1	CAPRINGTON	3
PLOT 2	CAPRINGTON	3
PLOT 3	CULZEAN	1
PLOT 4	CRAWFORD	2
PLOT 5	CRAWFORD	2
PLOT 6	CRAWFORD	2
PLOT 7	CRAWFORD	2
PLOT 8	CRAWFORD	2
PLOT 9	CRAWFORD	2
PLOT 10	CRAWFORD	2
PLOT 11	CRAWFORD	2
PLOT 12	CULZEAN	1
PLOT 13	CULZEAN	1
PLOT 14	BLAIR	4
PLOT 15	BLAIR	4
PLOT 16	BLAIR	4
PLOT 17	BLAIR	4
PLOT 18	BLAIR	4
PLOT 19	BLAIR	4
PLOT 20	CULZEAN	1

REV	DATE	BY	AMENDMENTS
E	8-9-16	CH	Road and Common area key added
D	8-9-16	CH	Gardens re-coloured
C	8-9-16	CH	Fence line colours amended
B	8-9-16	CH	Colours Amended
A	21-8-16	CH	Rear site boundary included

2a BOSWELL PARK  
AYR  
AYRSHIRE  
KA7 1NP  
  
Tel: 01292 834040  
E: info@milestonedevelopments.co.uk  
W: www.milestonedevelopments.co.uk

DATE: 22/3/16	SCALE: As Shown	DRAWN BY: HOOT
DWG TITLE: LEGALS DISPOSITION BARONY DEVELOPMENTS SITE PLAN - FULL SITE		
PROJECT: PROPOSED RESIDENTIAL DEVELOPMENT CAIRN ROAD, CUMNOCK		
DWG No. 100/921	Rev E	