





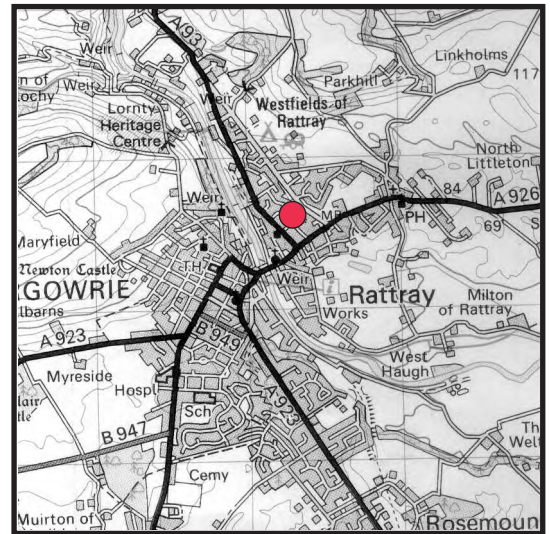
# THIS IS THE PLAN REFERRED TO IN THE FOREGOING DISPOSITION

The Development registered under Title PTH50055 and Flats 1 to 6 (inclusive) within have been DPA approved by:  
Iain MacLaren - 10th January 2019  
Iain MacLaren (DPA Officer)



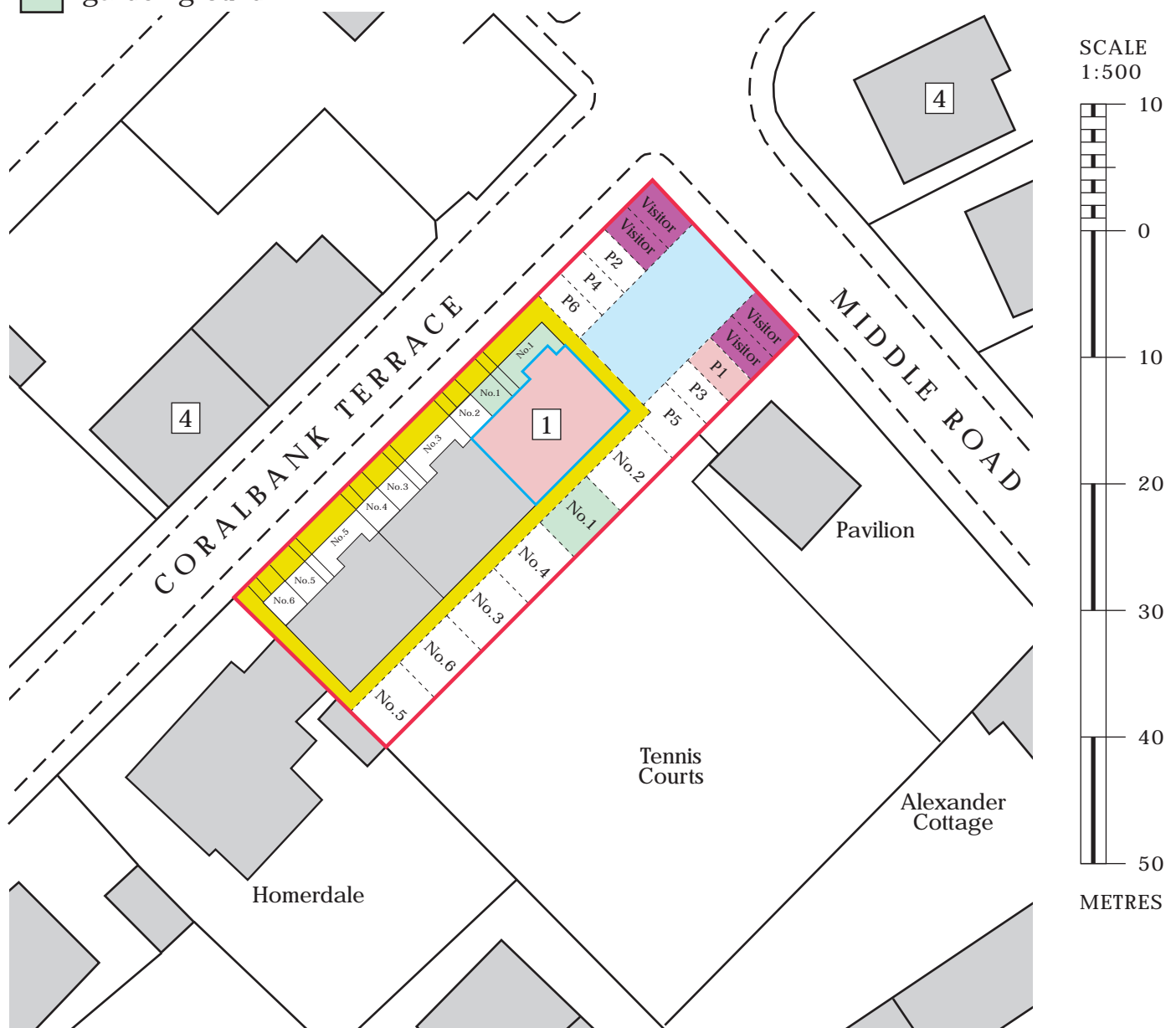
-  steading
-  solum
-  parking space for Flat No. 1
-  communal access
-  communal pathway
-  visitor parking spaces
-  garden ground

## LOCATION MAP



Crown Copyright Reserved

Scale 1:50,000



FLAT 1

OS Licence number 100050330

RATTRAY

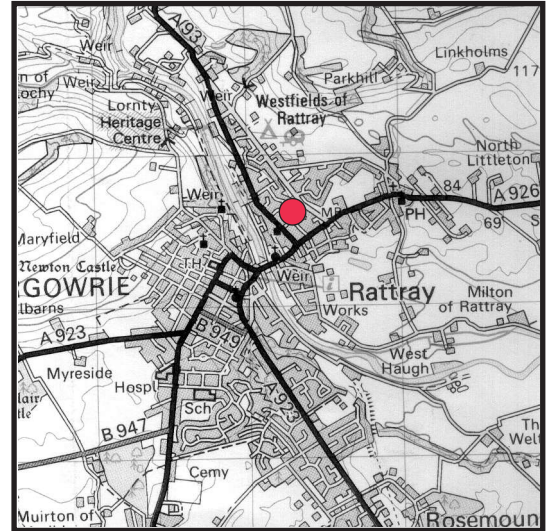
November 2018

THIS IS THE PLAN REFERRED TO IN THE FOREGOING DISPOSITION



- steading
- solum
- parking space for Flat No. 2
- communal access
- communal pathway
- visitor parking spaces
- entrance vestibule
- garden ground

LOCATION MAP



Crown Copyright Reserved

Scale 1:50,000



FLAT 2

OS Licence number 100050330

RATTRAY

November 2018

THIS IS THE PLAN REFERRED TO IN THE FOREGOING  
DISPOSITION

-  steading
-  solum
-  parking space for Flat No. 3
-  communal access
-  communal pathway
-  visitor parking spaces
-  garden ground

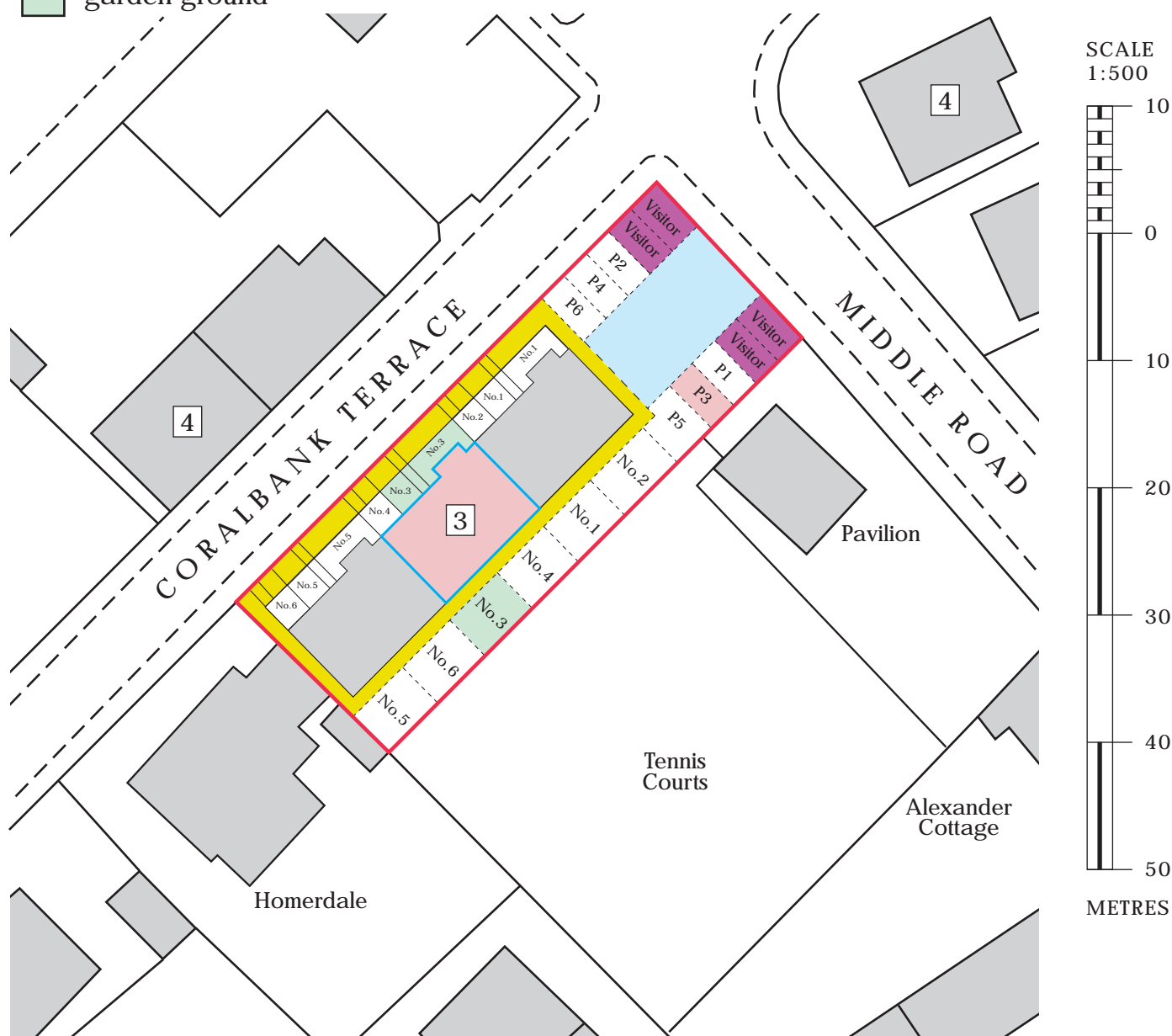


LOCATION MAP



Crown Copyright Reserved

Scale 1:50,000



FLAT 3

OS Licence number 100050330

RATTRAY  
November 2018



THIS IS THE PLAN REFERRED TO IN THE FOREGOING  
DISPOSITION

-  steading
-  solum
-  parking space for Flat No. 4
-  communal access
-  communal pathway
-  visitor parking spaces
-  entrance vestibule
-  garden ground

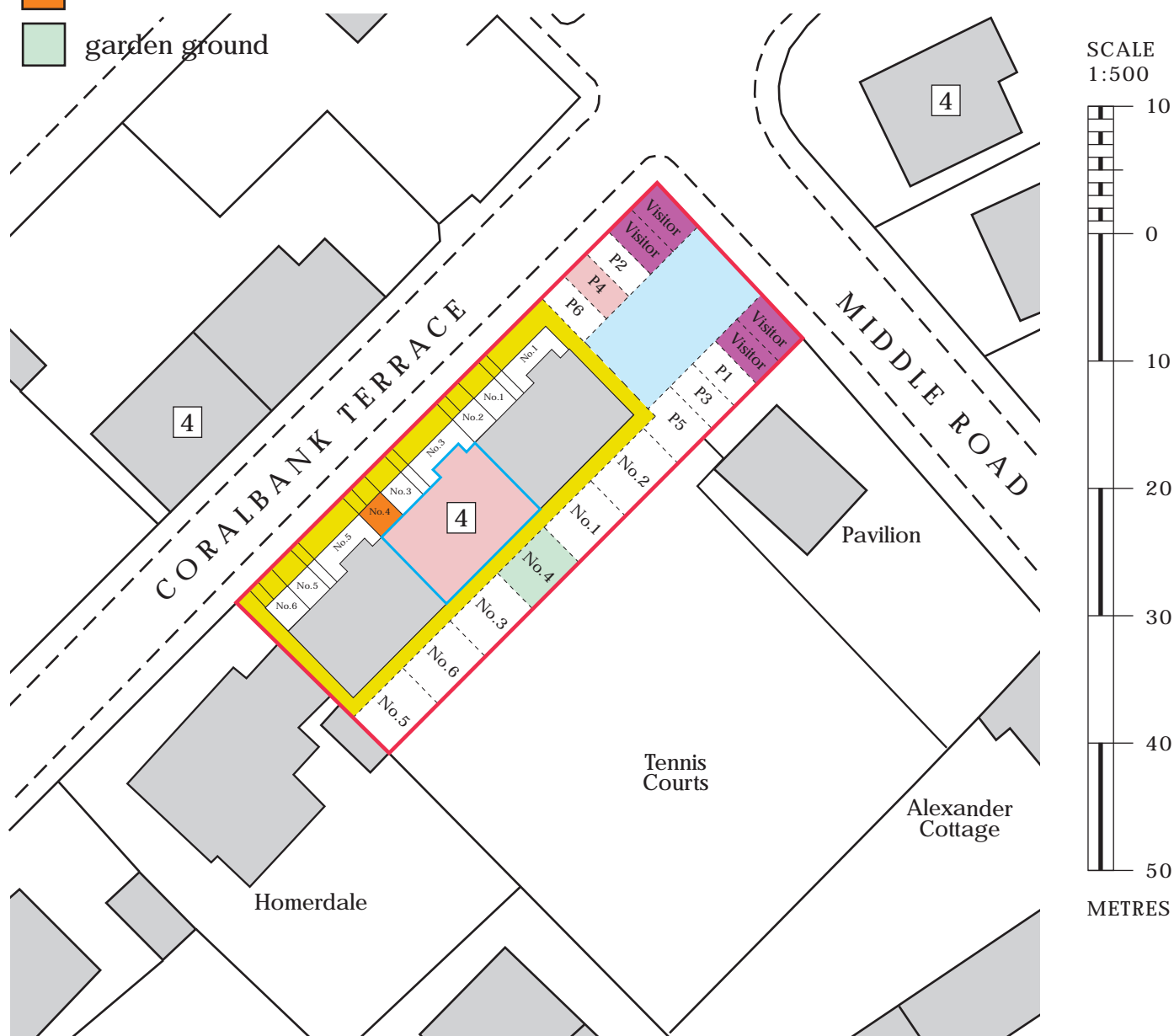


LOCATION MAP



Crown Copyright Reserved

Scale 1:50,000



FLAT 4

OS Licence number 100050330

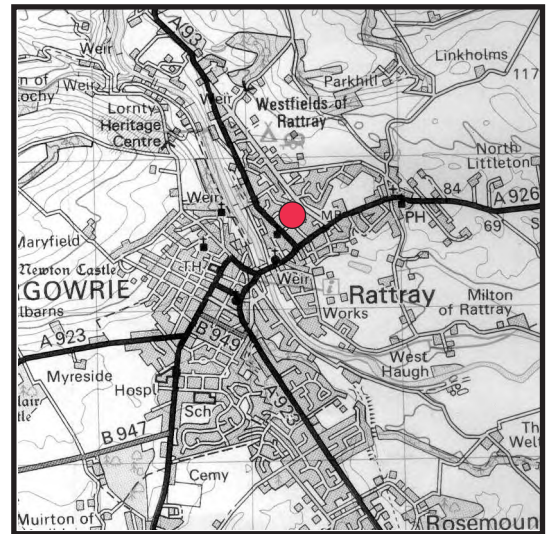
RATTRAY

November 2018

THIS IS THE PLAN REFERRED TO IN THE FOREGOING  
DISPOSITION



LOCATION MAP



Crown Copyright Reserved

Scale 1:50,000

-  steading
-  solum
-  parking space for Flat No. 5
-  communal access
-  communal pathway
-  visitor parking spaces
-  garden ground



FLAT 5

OS Licence number 100050330

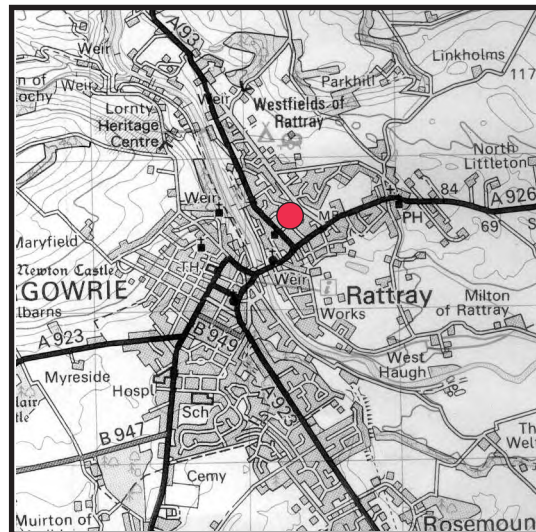
RATTRAY

November 2018

THIS IS THE PLAN REFERRED TO IN THE FOREGOING  
DISPOSITION



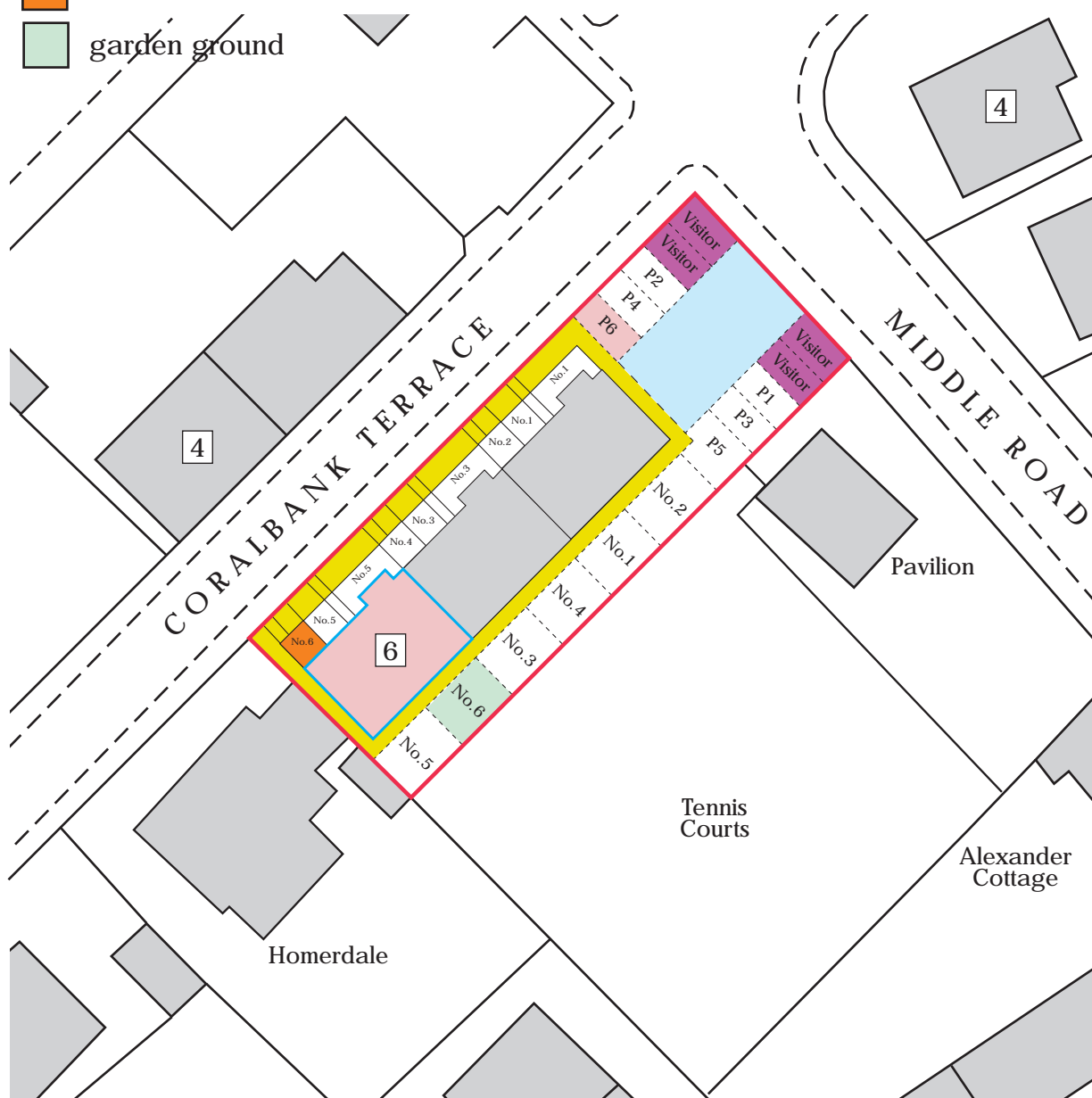
LOCATION MAP



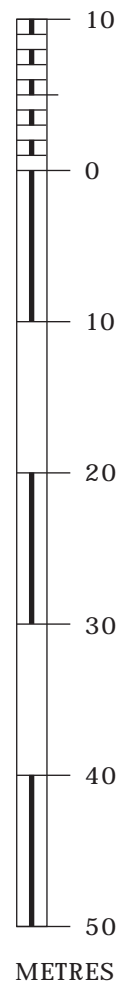
Crown Copyright Reserved

Scale 1:50,000

-  steading
-  solum
-  parking space for Flat No. 6
-  communal access
-  communal pathway
-  visitor parking spaces
-  entrance vestibule
-  garden ground



SCALE  
1:500



FLAT 6

OS Licence number 100050330

RATTRAY

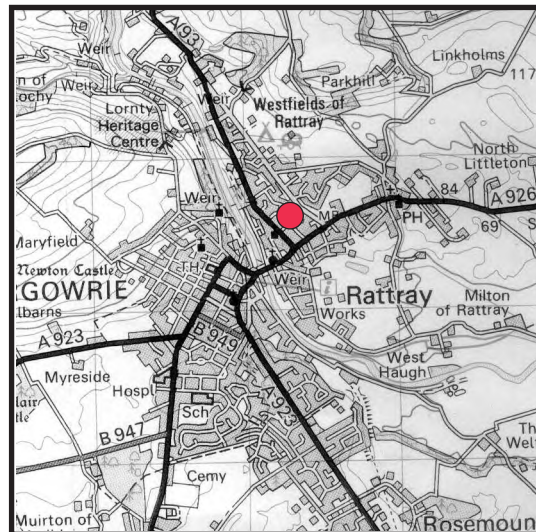
November 2018



THIS IS THE PLAN REFERRED TO IN THE FOREGOING  
DISPOSITION



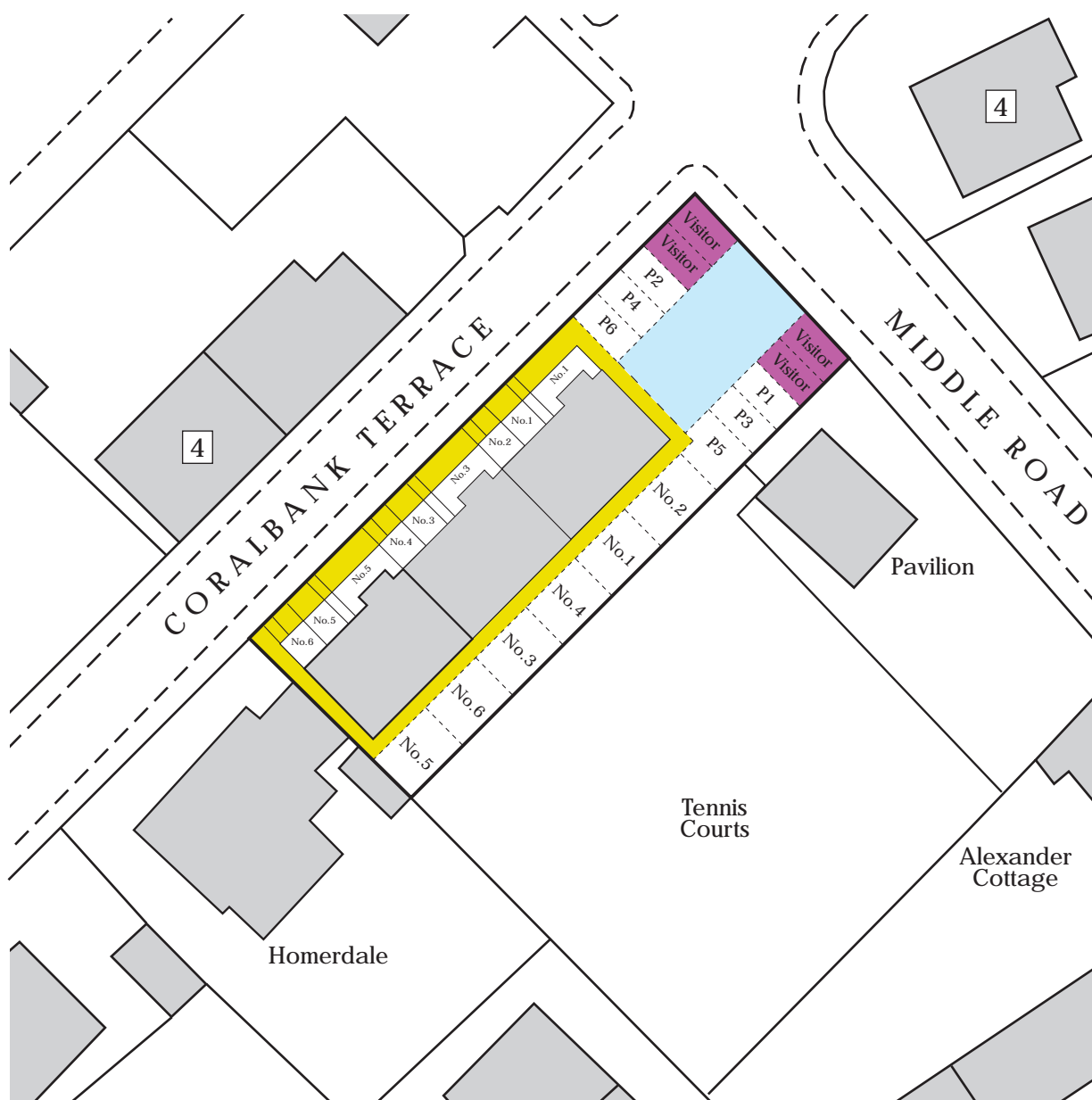
LOCATION MAP



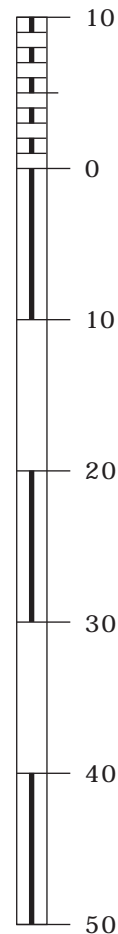
Crown Copyright Reserved

Scale 1:50,000

- communal access
- communal pathway
- visitor parking spaces



SCALE  
1:500



METRES

OS Licence number 100050330

RATTRAY  
November 2018