

have been DPA approved by:

Stuart Pardue (DPA Officer)



Revision	Description	Date	Drawn By	Checked By
A	Development boundary extended to the north to align with planning red line boundary.	12.12.16	JP	SL
B	Flat overhangs amended. Pick up/wheelie added.			
B	Development boundary amended in line with CEC ownership. Adoptable car parking bays identified.	15.12.16	JP	SL
C	Areas of in-curtilage soft landscaping to be maintained by factor identified. Areas associated with flattened blocks identified.	16.12.16	JP	SL
D	Updated in line with comments received from Urban 2013	25.01.17	JP	SL
E	Designation of rear access footpaths amended.	28.01.17	JP	SL
F	Updated in line with comments received from Urban 2016 02/05/17	02.02.17	JP	SL
G	Updated in line with comments received from Urban 2016 03/02/17	03.02.17	JP	SL
H	Hatch colours clarified.	06.02.17	JP	SL
J	Shading to 12+13 removed	08.02.17	JP	SL
K	Colour names added. Garden fill colour revised.	08.02.17	JP	SL
L	Dash spacing to sub-station	17.02.17	JP	SL
M	Key updated. Annotation to Blocks 12 & 13 updated.	20.02.17	JP	SL
N	Bn collection point added adjacent to Block 23.	23.02.17	JP	SL
P	Street names amended.	24.02.17	JP	SL
Q	Colour names removed from beyond boundary line.	24.04.17	JP	SL

NOTES AND KEY:
DO NOT SCALE FROM THIS DRAWING

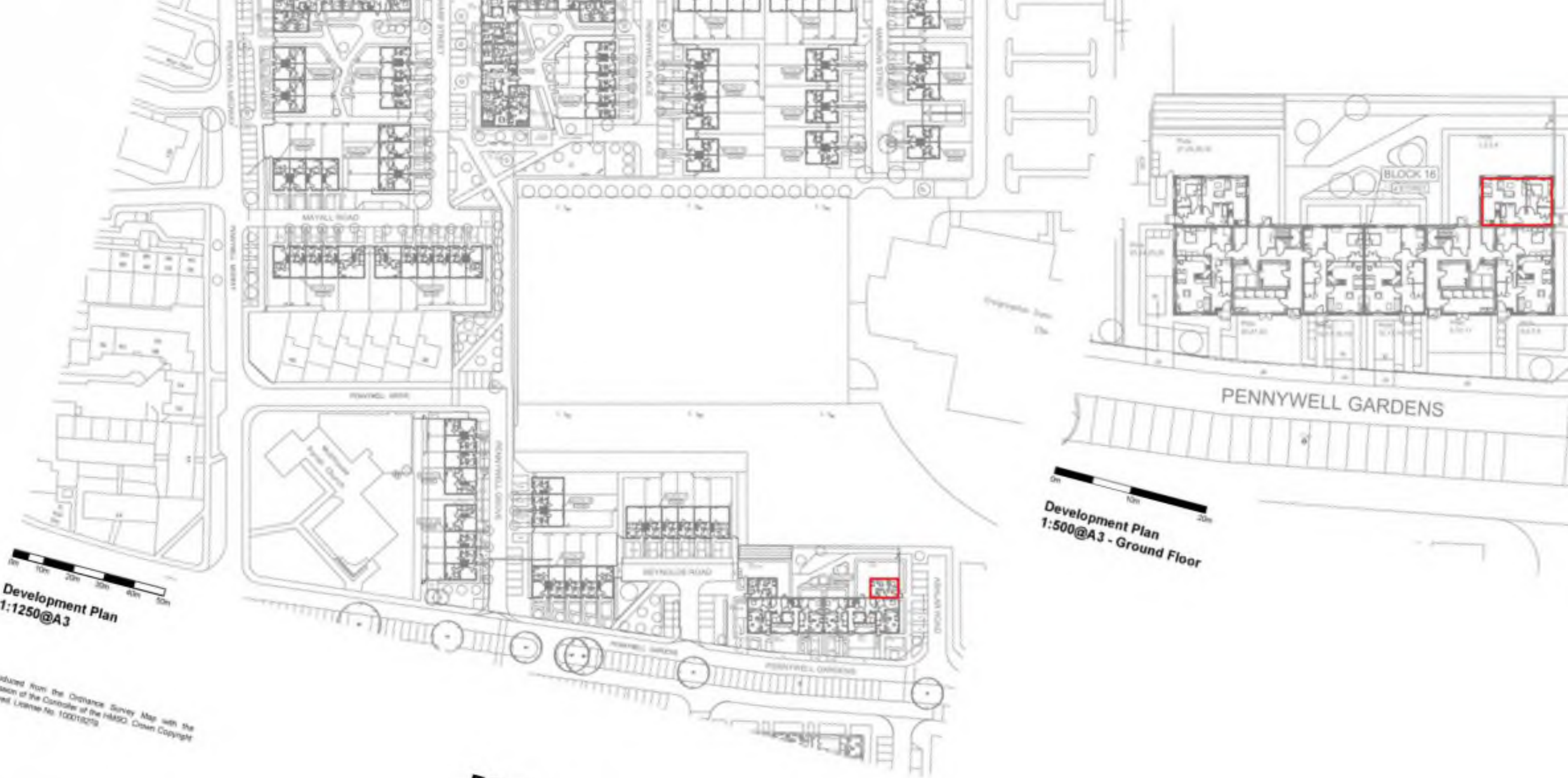
- | | |
|---|--|
|  | DEVELOPMENT BOUNDARY (Red) |
|  | EXTENT OF URBAN UNION PLOTS (Cyan) |
|  | EXTENT OF COUNCIL PLOTS (Light Green) |
|  | BLOCK 12 (Yellow) |
|  | BLOCK 13 (Magenta) |
|  | BLOCK 16 (Dark green) |
|  | ROADS (Dark Grey) |
|  | PARKING SPACES (Jade Green) |
|  | FOOTPATHS AND HARDSTANDINGS (Light Grey) |
|  | LANDSCAPED AREAS (Orange) |
|  | FRONT GARDENS - SOFT LANDSCAPED AREAS (Pink) |
|  | EXTENT OF THE EXISTING SUB-STATION (Purple) |

**FOR INFORMATION
PURPOSES ONLY**

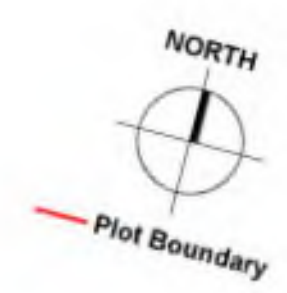
Project
**PENNYWELL PHASE 2
EDINBURGH**

Drawing Title
MASTER DEED OF CONDITIONS

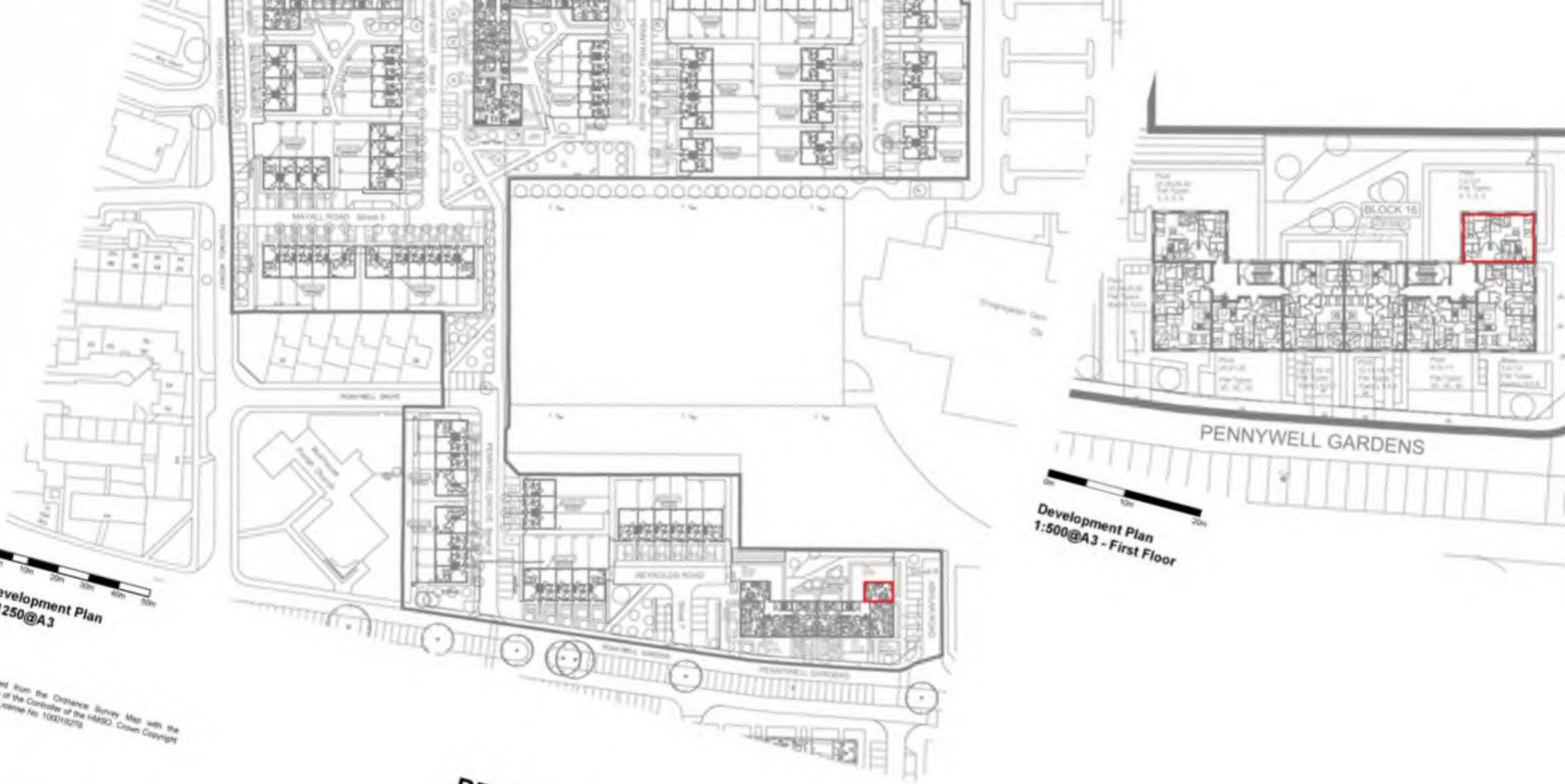
Date 22.11.16	Scale 1:500 @ A0	Drawn by JP	Check by SB
Project No 24053	Drawing No (00) 350	Revision Q	



**PENNYWELL PHASE 2
GROUND FLOOR PLOT 1 TITLE PLAN**



Reproduced from the Ordnance Survey Map with the permission of the Controller of the HMSO. Crown Copyright Reserved. Licence No. 100018279

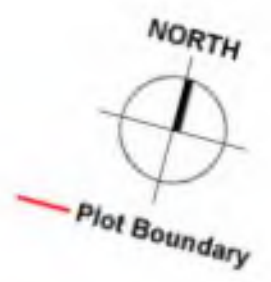


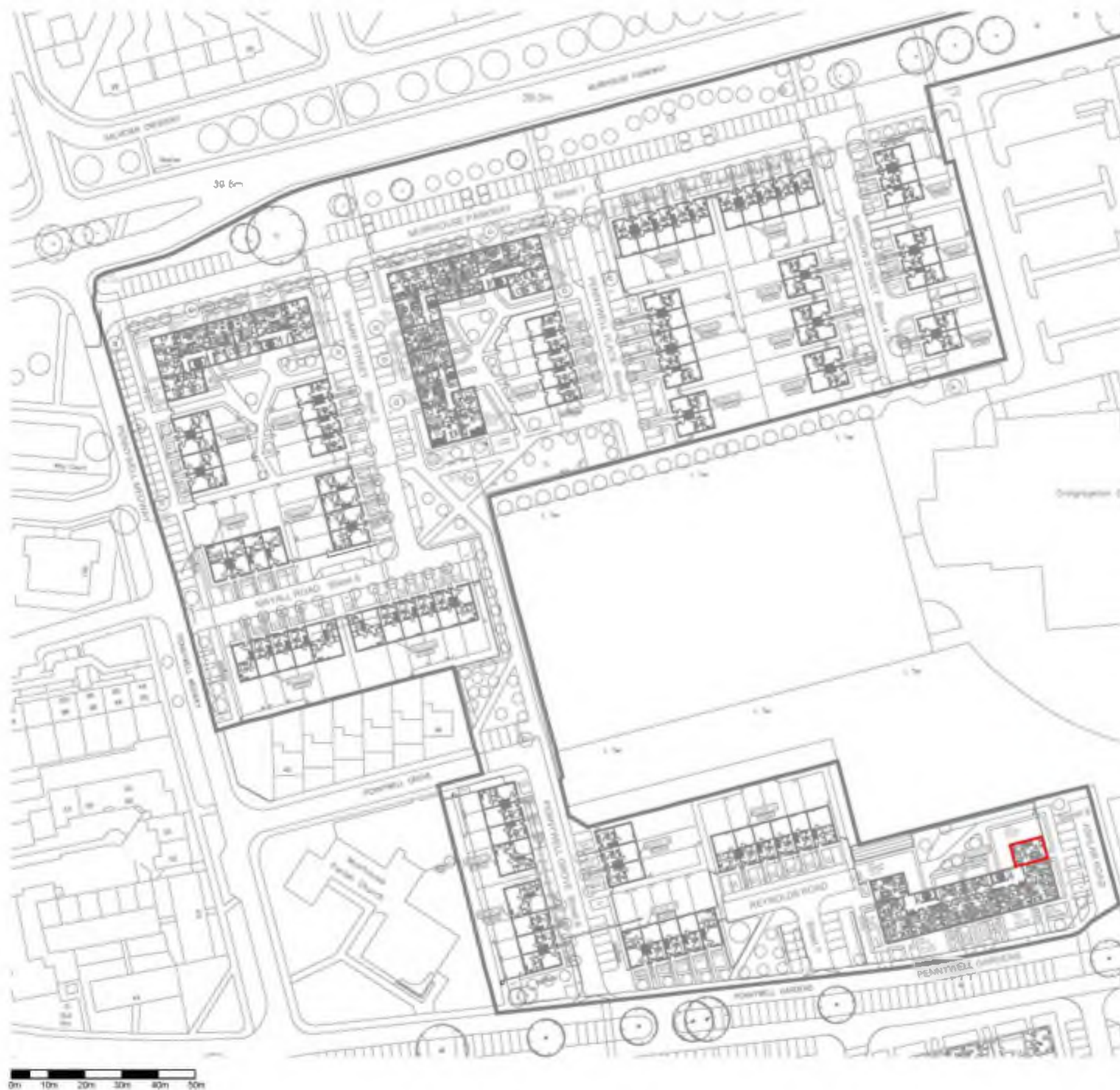
Development Plan
1:1250@A3

Development Plan
1:500@A3 - First Floor

PENNYWELL PHASE 2 FIRST FLOOR PLOT 2 TITLE PLAN

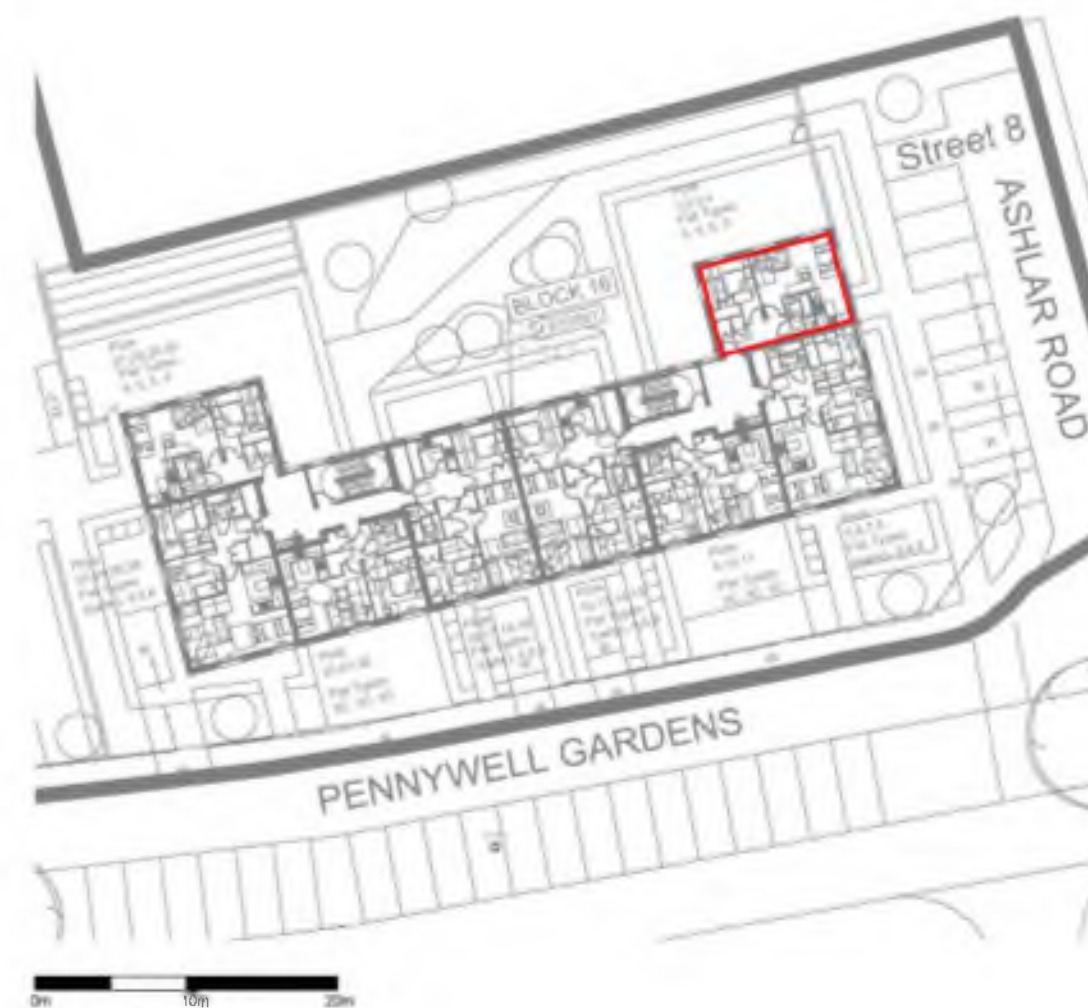
Reproduced from the Ordnance Survey Map with the
permission of the Controller of the HMSO. Crown Copyright
Reserved License No. 100018212





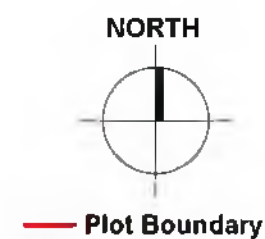
Development Plan
1:1250@A3

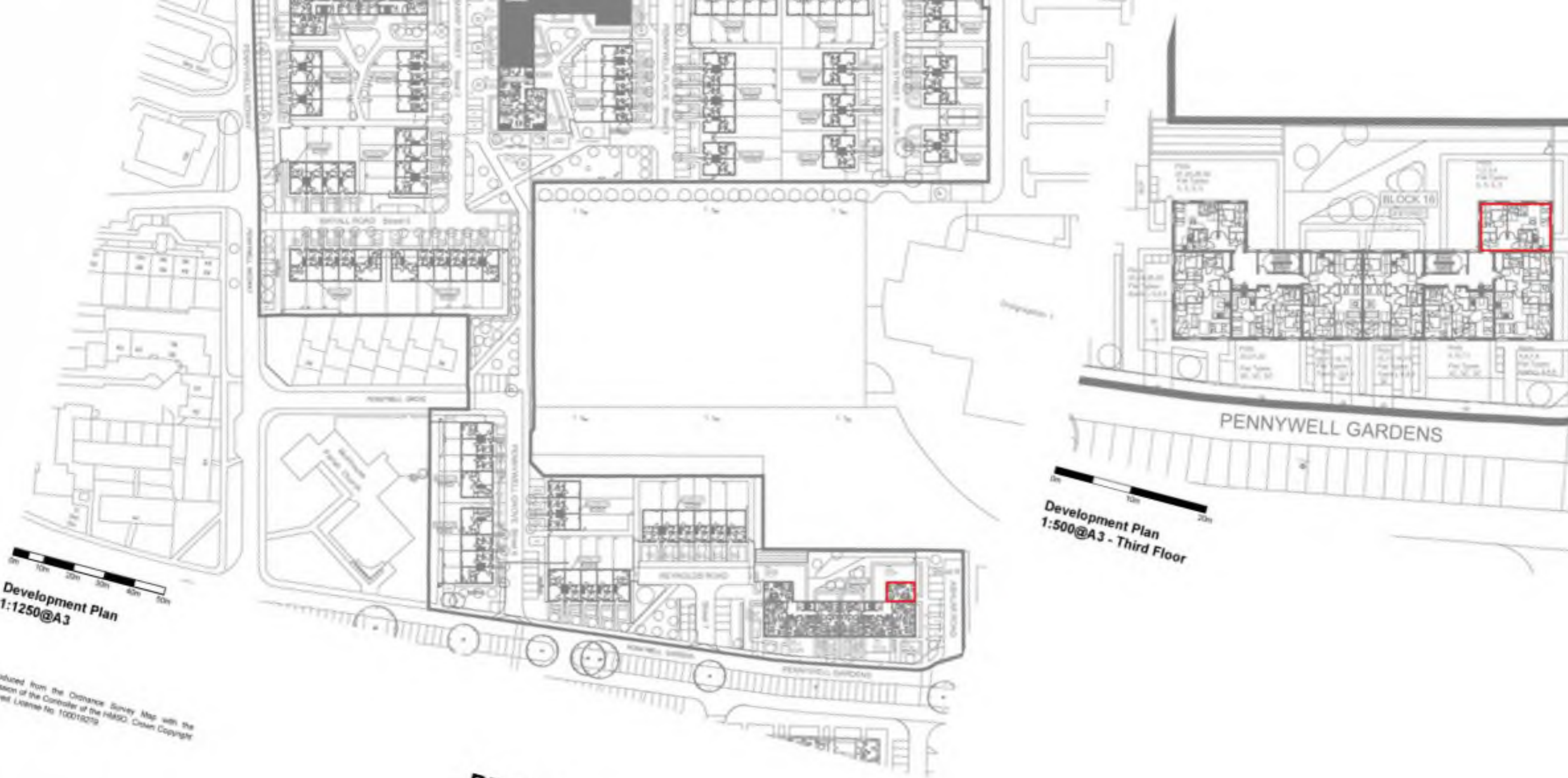
Reproduced from the Ordnance Survey Map with the permission of the Controller of the HMSO Crown Copyright Reserved License No 100018278



Development Plan
1:500@A3 - Second Floor

PENNYWELL PHASE 2 SECOND FLOOR PLOT 3 TITLE PLAN





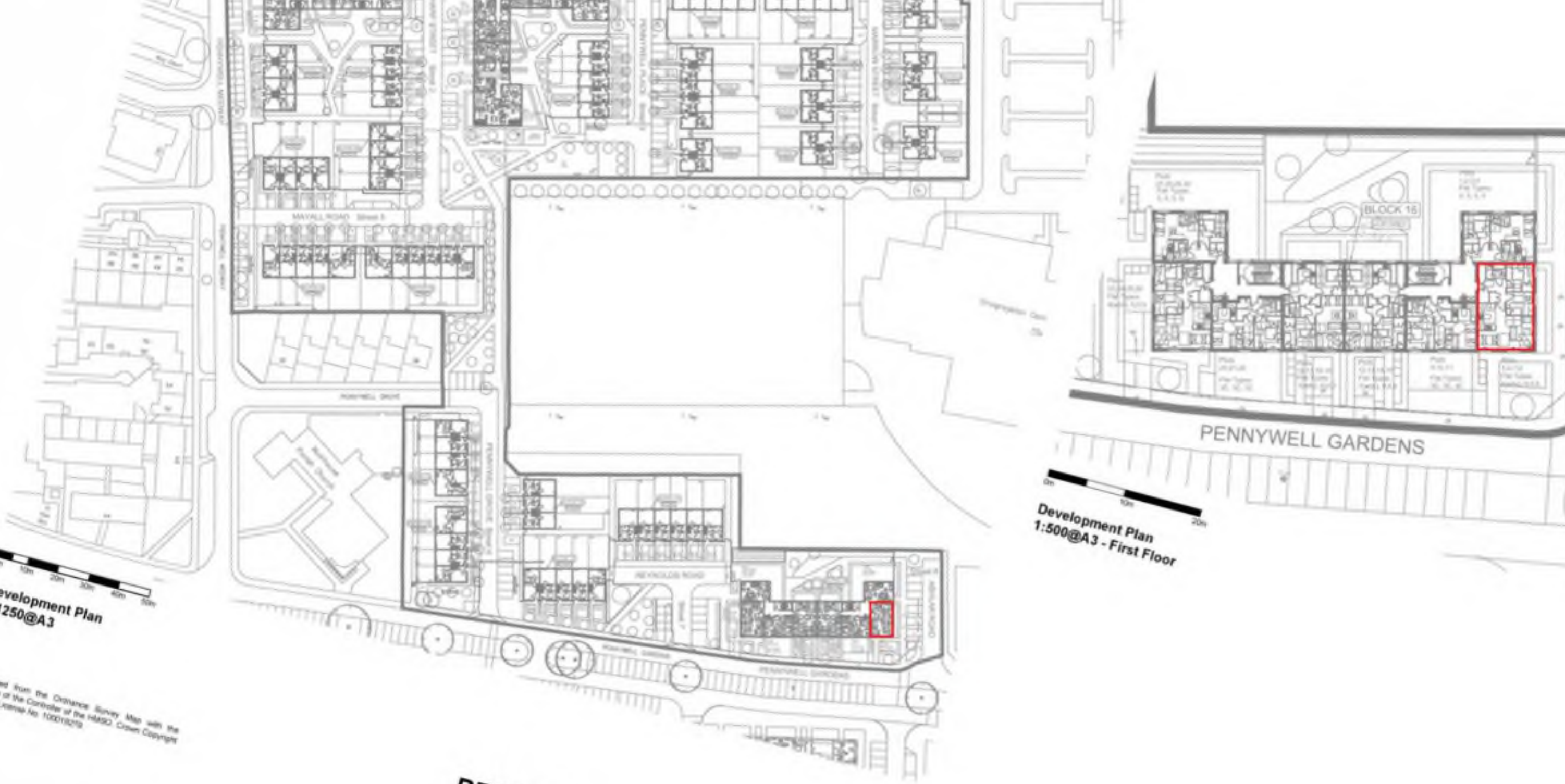
PENNYWELL PHASE 2
THIRD FLOOR PLOT 4 TITLE PLAN

Development Plan
1:1250@A3

Development Plan
1:500@A3 - Third Floor

Reproduced from the Ordnance Survey Map with the
permission of the Controller of the HMSO. Crown Copyright
Reserved. Licence No. 100018279



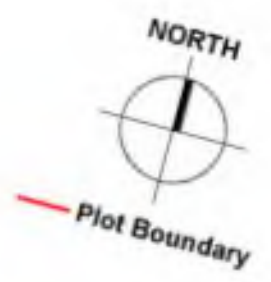


Development Plan
1:1250@A3

Development Plan
1:500@A3 - First Floor

Reproduced from the Ordnance Survey Map with the
permission of the Controller of the HMSO. Crown Copyright
Reserved License No. 100018212

PENNYWELL PHASE 2 FIRST FLOOR PLOT 6 TITLE PLAN

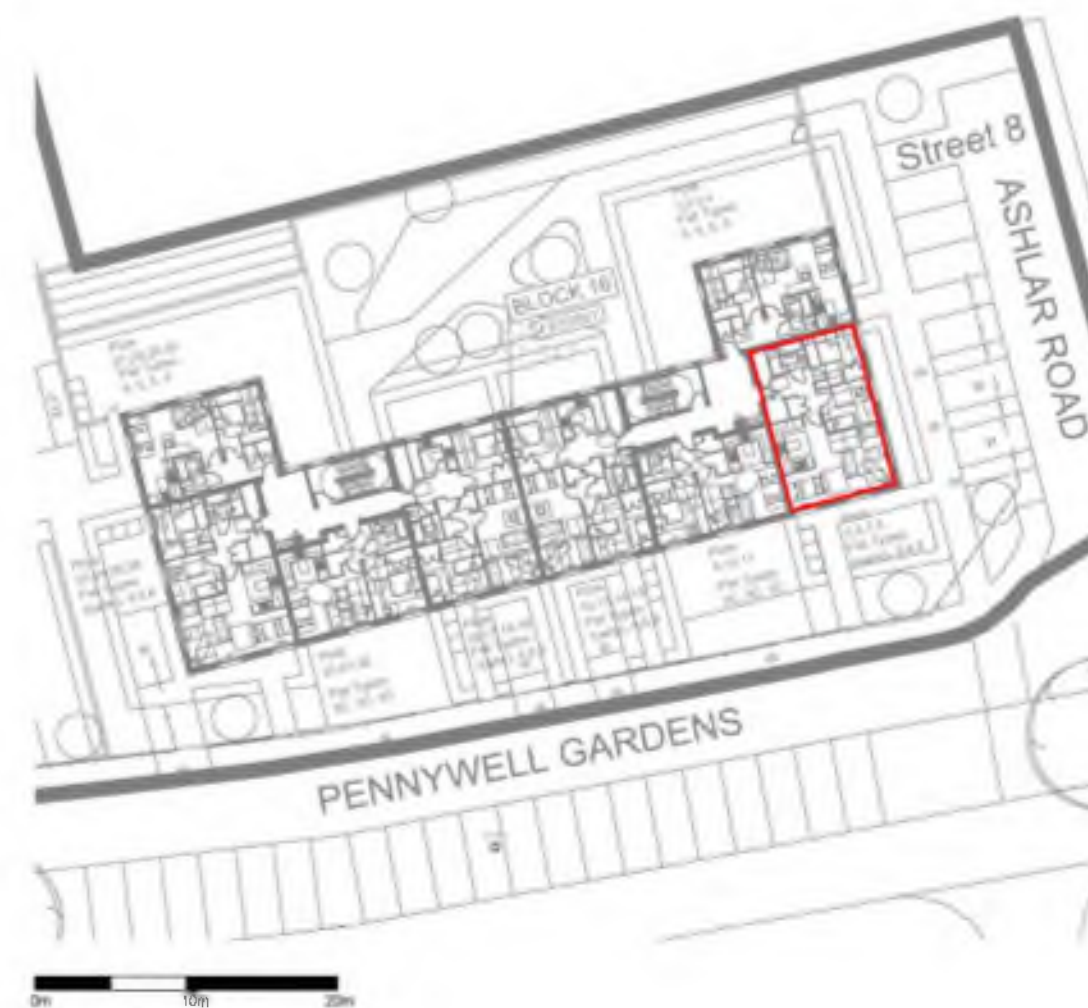




0m 10m 20m 30m 40m 50m

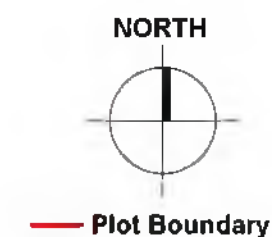
Development Plan
1:1250@A3

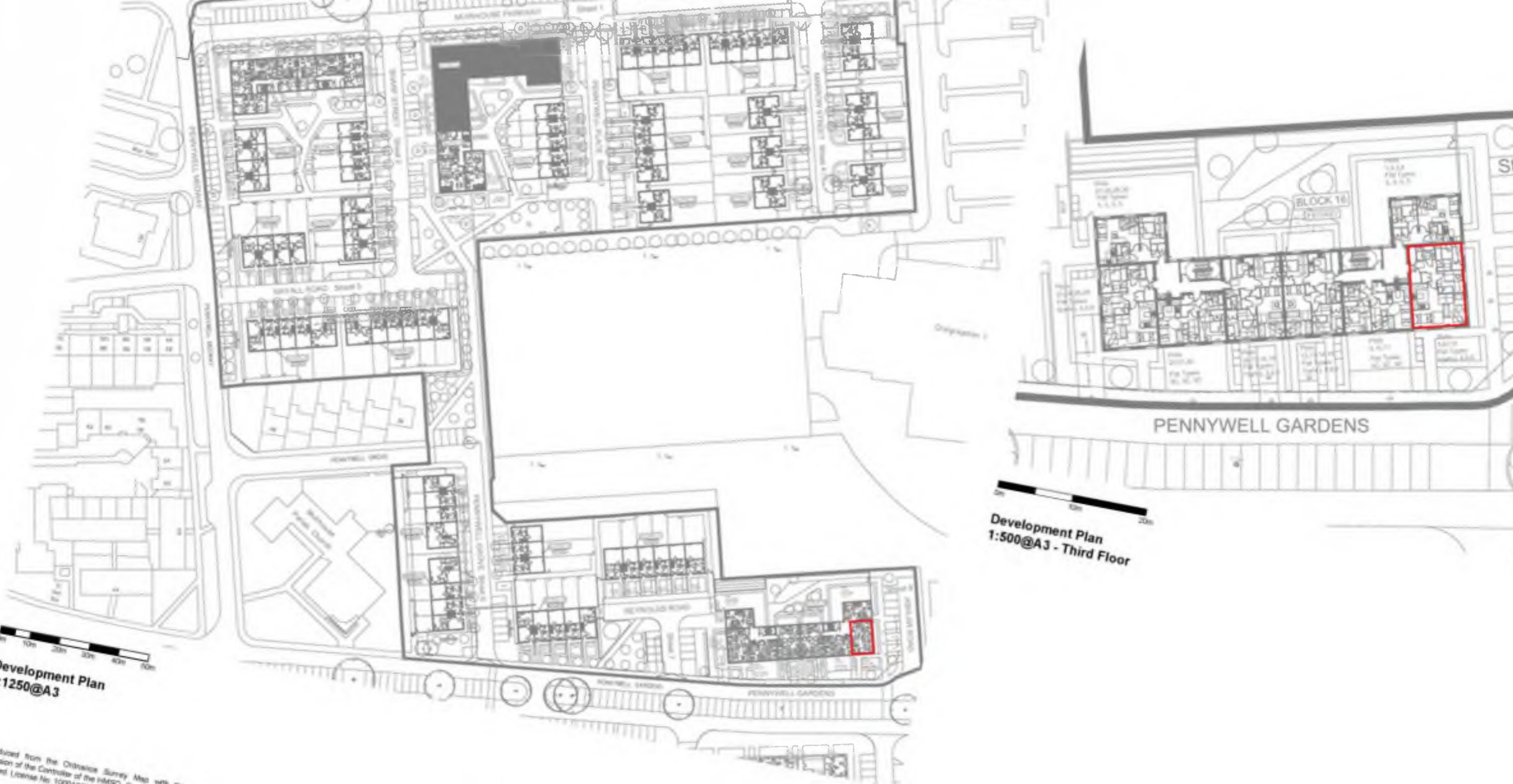
Reproduced from the Ordnance Survey Map with the permission of the Controller of the HMSO Crown Copyright Reserved License No 100019279



Development Plan
1:500@A3 - Second Floor

PENNYWELL PHASE 2 SECOND FLOOR PLOT 7 TITLE PLAN





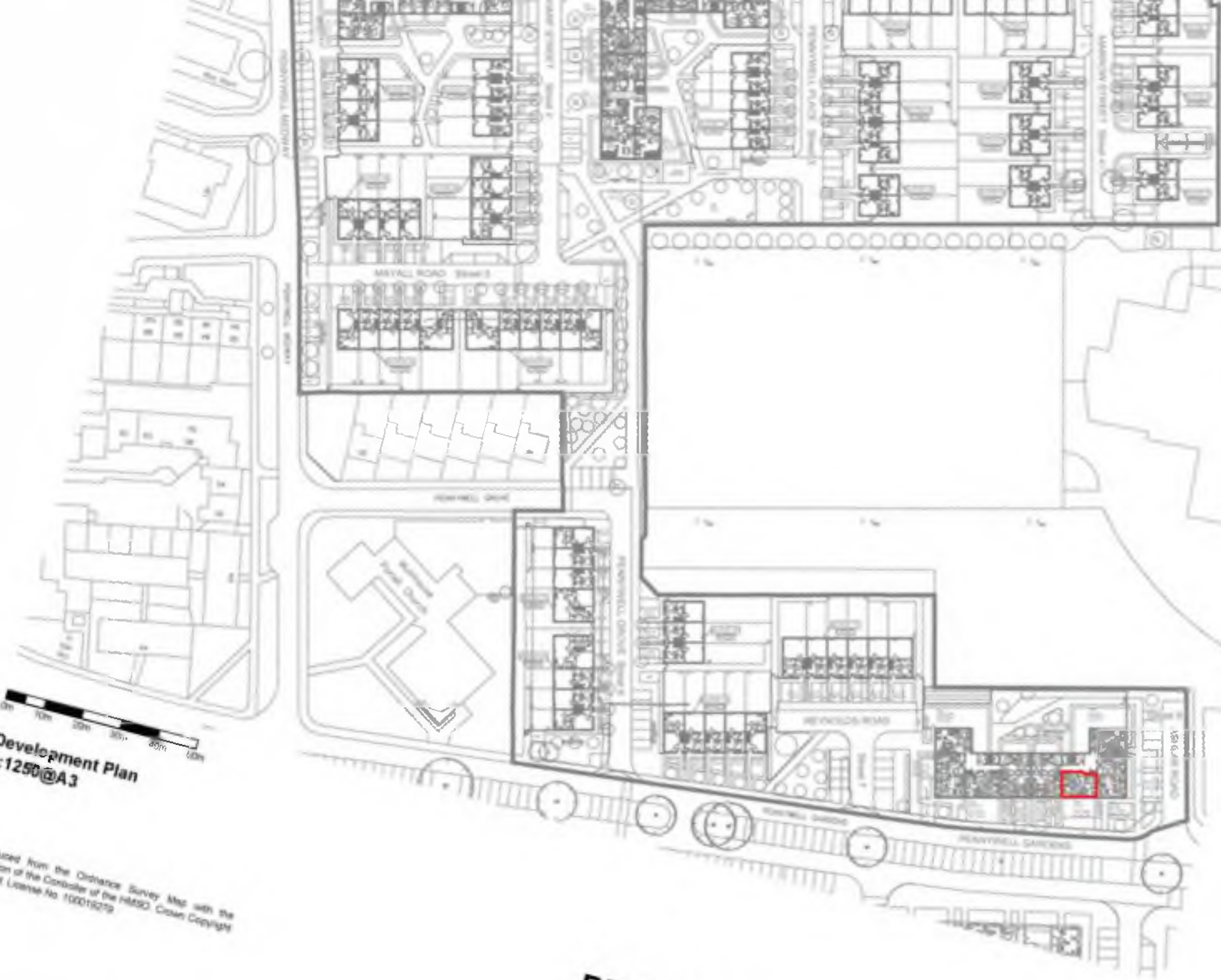
**PENNYWELL PHASE 2
THIRD FLOOR PLOT 8 TITLE PLAN**

Development Plan
1:1250@A3

Development Plan
1:500@A3 - Third Floor

Reproduced from the Ordnance Survey Map with the
permission of the Controller of the HMSO. Crown Copyright
Reserved License No. 100018279

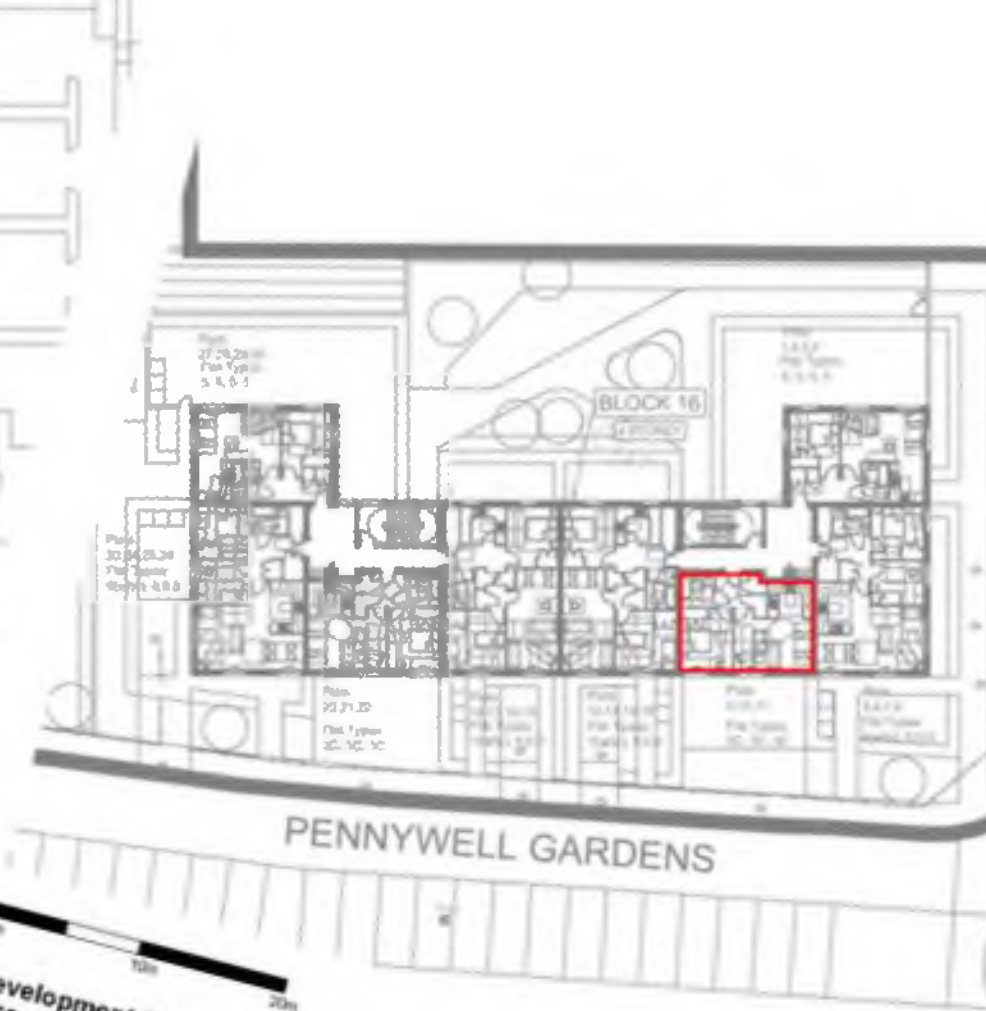




Development Plan
1:1250@A3

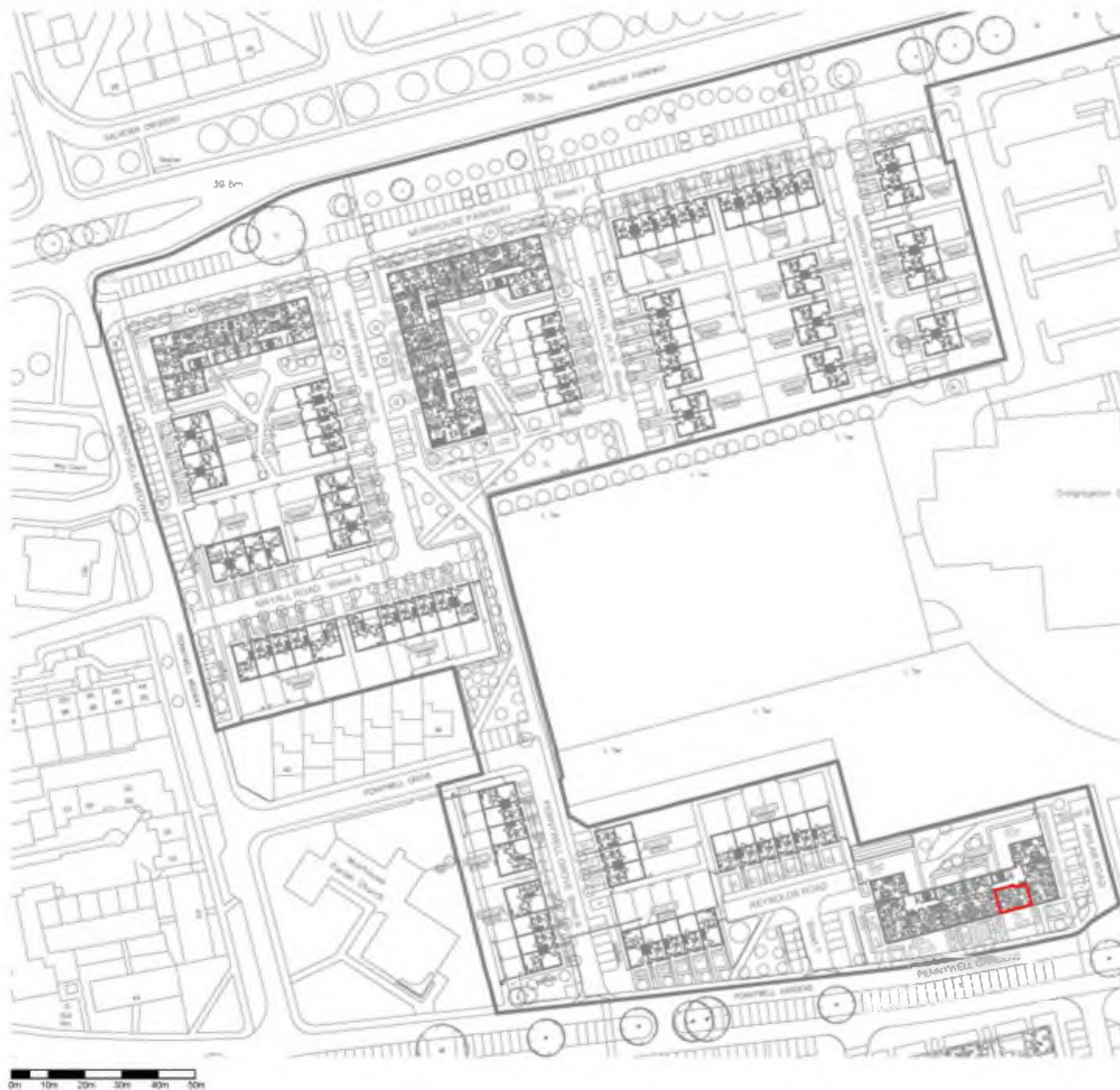
Reproduced from the Ordnance Survey Map with the
permission of the Controller of the HMSO. Crown Copyright
Reserved. Licence No. 100018279

PENNYWELL PHASE 2 GROUND FLOOR PLOT 9 TITLE PLAN



Development Plan
1:500@A3 - Ground Floor

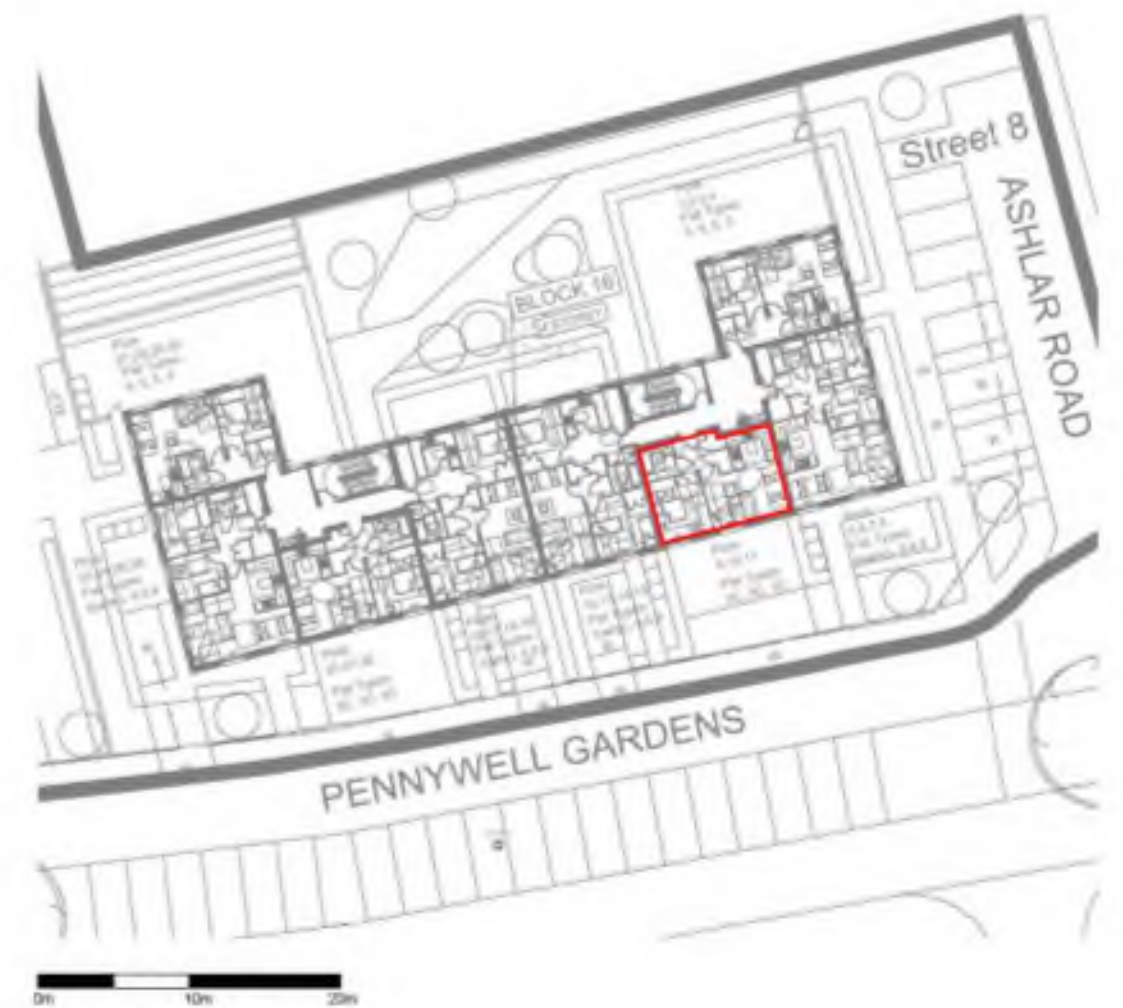




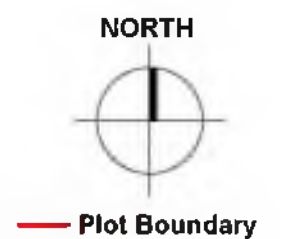
Development Plan
1:1250@A3

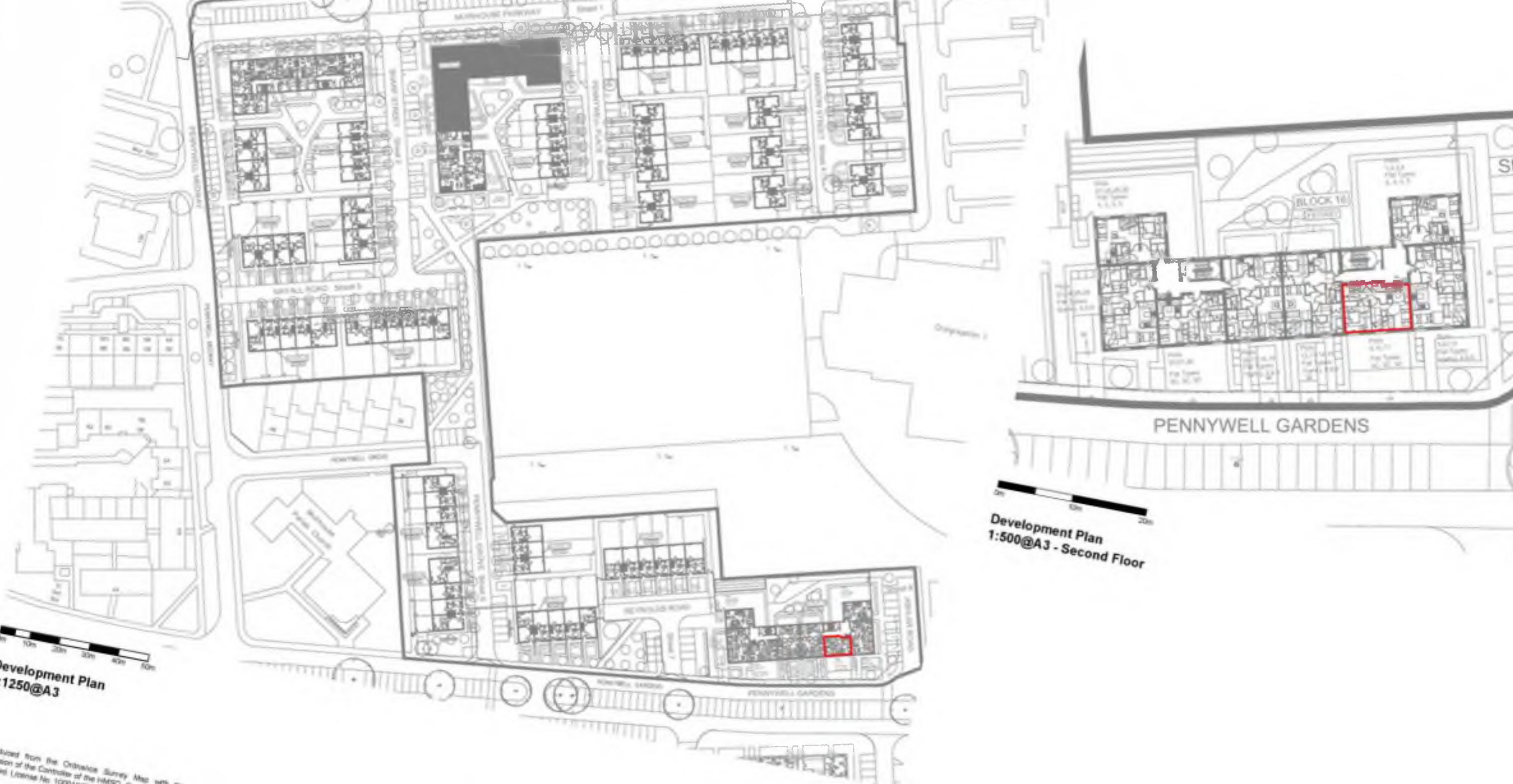
Reproduced from the Ordnance Survey Map with the permission of the Controller of the HMSO Crown Copyright Reserved License No 100019279

PENNYWELL PHASE 2 FIRST FLOOR PLOT 10 TITLE PLAN



Development Plan
1:500@A3 - First Floor





0m 10m 20m 30m 40m 50m
Development Plan
1:1250@A3

0m 10m 20m
Development Plan
1:500@A3 - Second Floor

Reproduced from the Ordnance Survey Map with the
permission of the Controller of the HMSO. Crown Copyright
Reserved License No. 100018279

PENNYWELL PHASE 2 SECOND FLOOR PLOT 11 TITLE PLAN





Development Plan
1:1250@A3

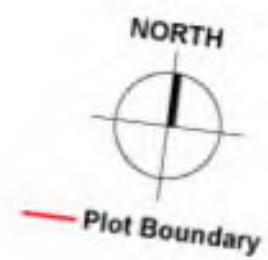
Reproduced from the Ordnance Survey Map with the
permission of the Controller of the HMSO, Crown Copyright
Reserved. License No. 100010279

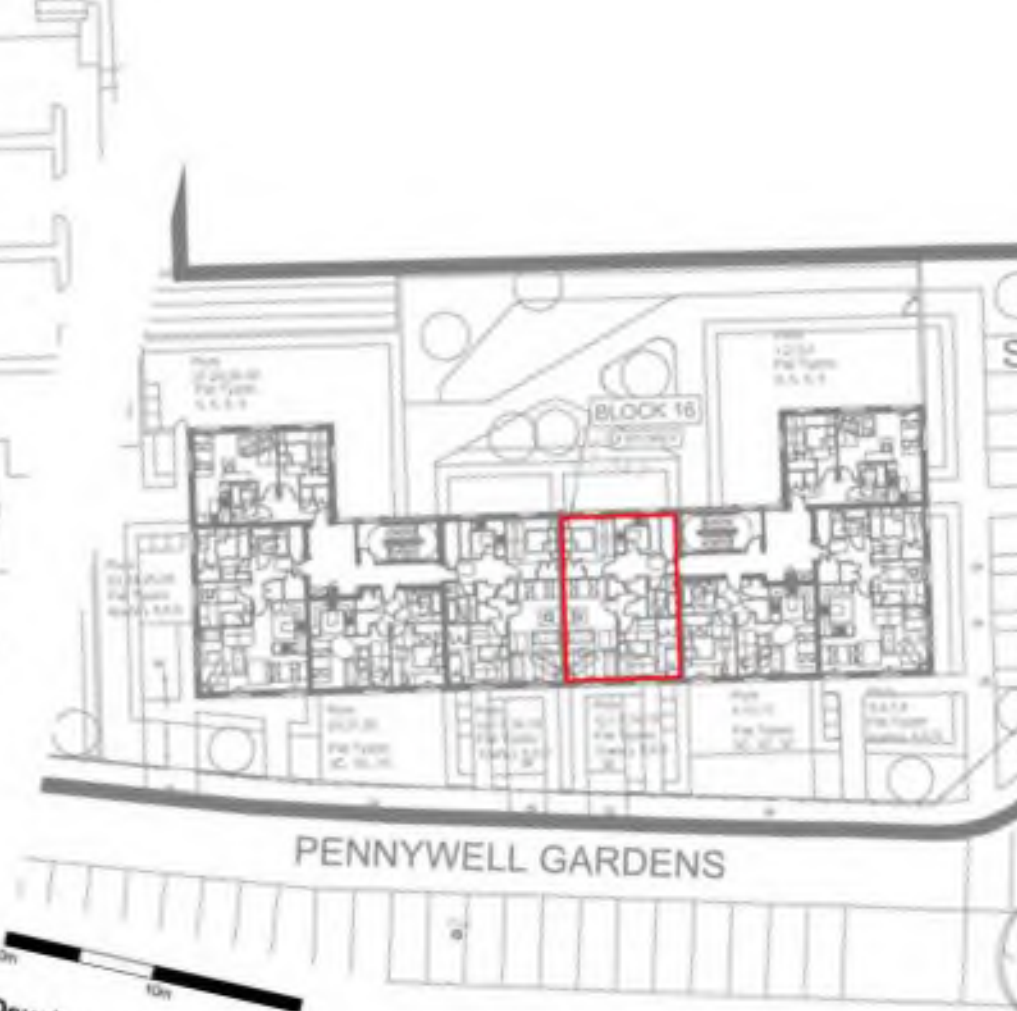


Development Plan
1:500@A3 - Ground Floor



PENNYWELL PHASE 2 GROUND FLOOR PLOT 12 TITLE PLAN

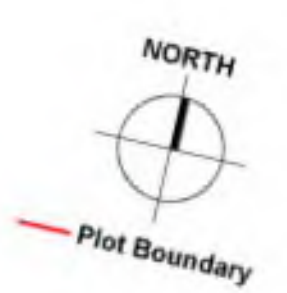




PENNYWELL GARDENS

Development Plan
1:500@A3 - First Floor

**PENNYWELL PHASE 2
FIRST FLOOR PLOT 13 TITLE PLAN**



Development Plan
1:1250@A3

Reproduced from the Ordnance Survey Map with the
permission of the Controller of the HMSO Crown Copyright
Reserved License No: 100018278



0m 10m 20m 30m 40m 50m

Development Plan
1:1250@A3

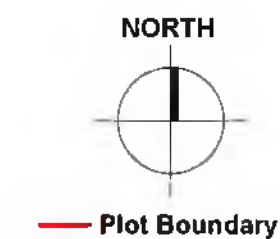
Reproduced from the Ordnance Survey Map with the permission of the Controller of the HMSO Crown Copyright Reserved License No 100019279

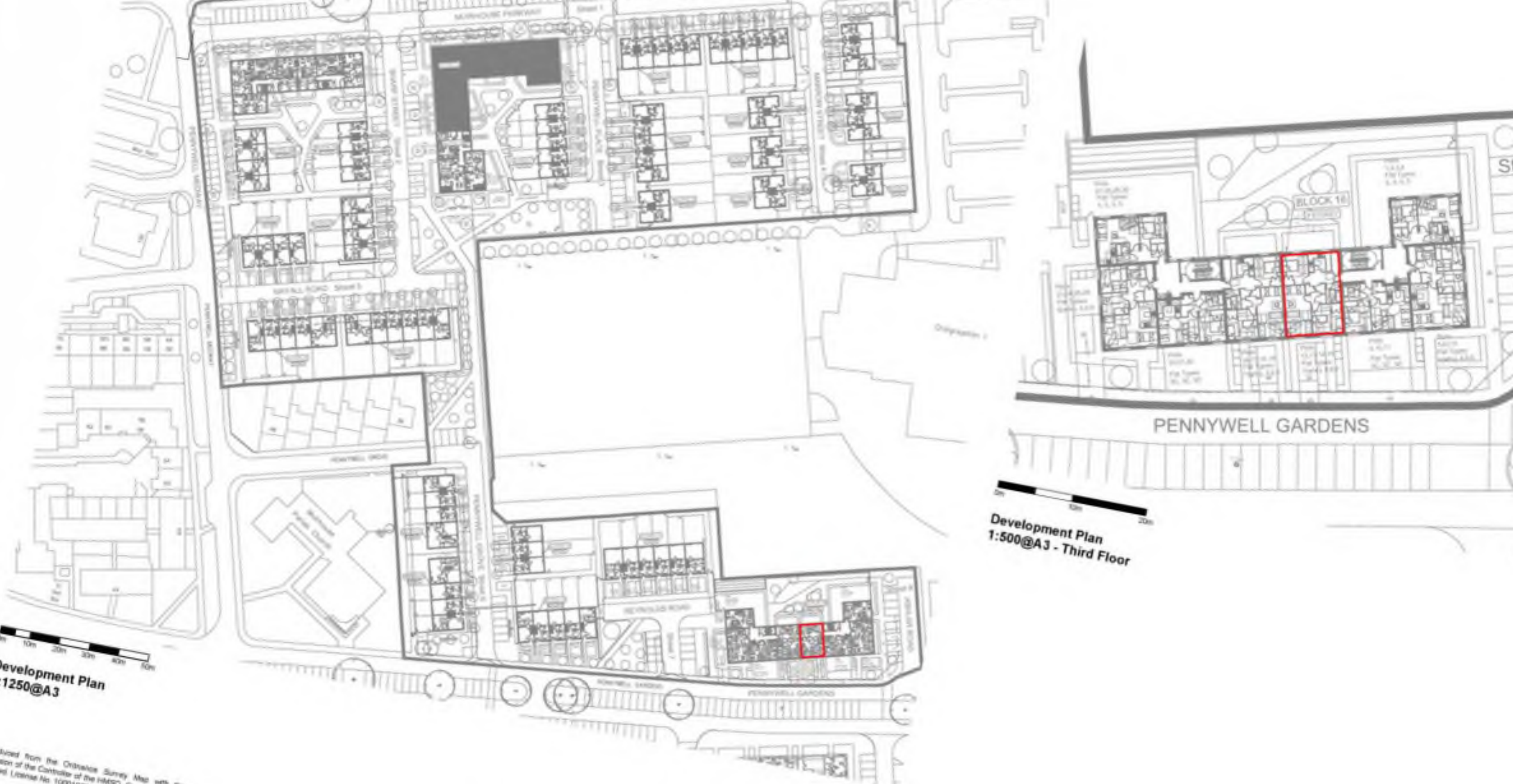


0m 10m 20m

Development Plan
1:500@A3 - Second Floor

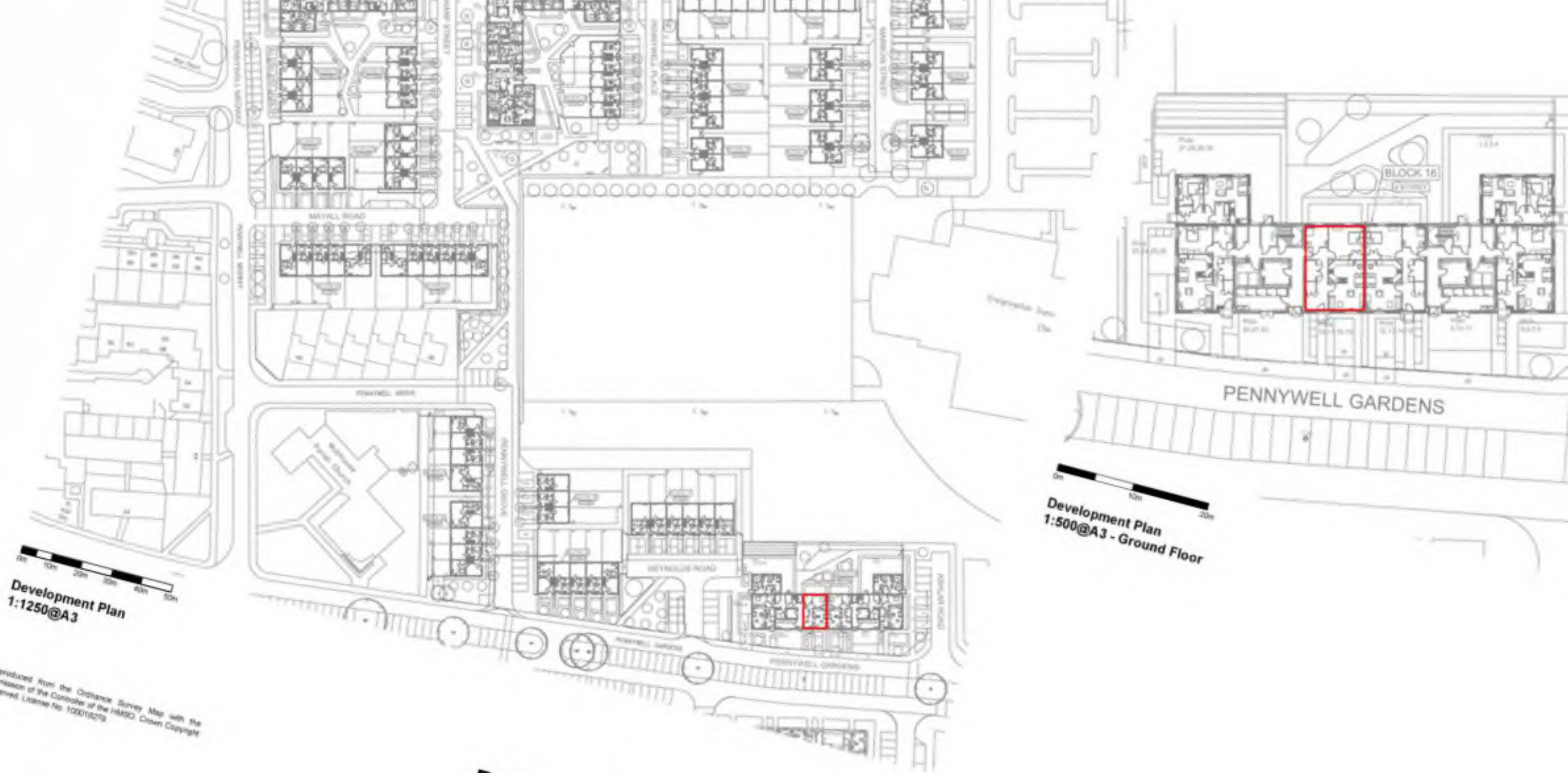
PENNYWELL PHASE 2 SECOND FLOOR PLOT 14 TITLE PLAN





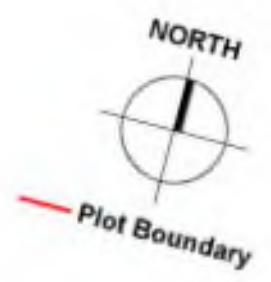
Reproduced from the Ordnance Survey Map with the permission of the Controller of the HMSO. Crown Copyright. Reserved License No. 100018279.

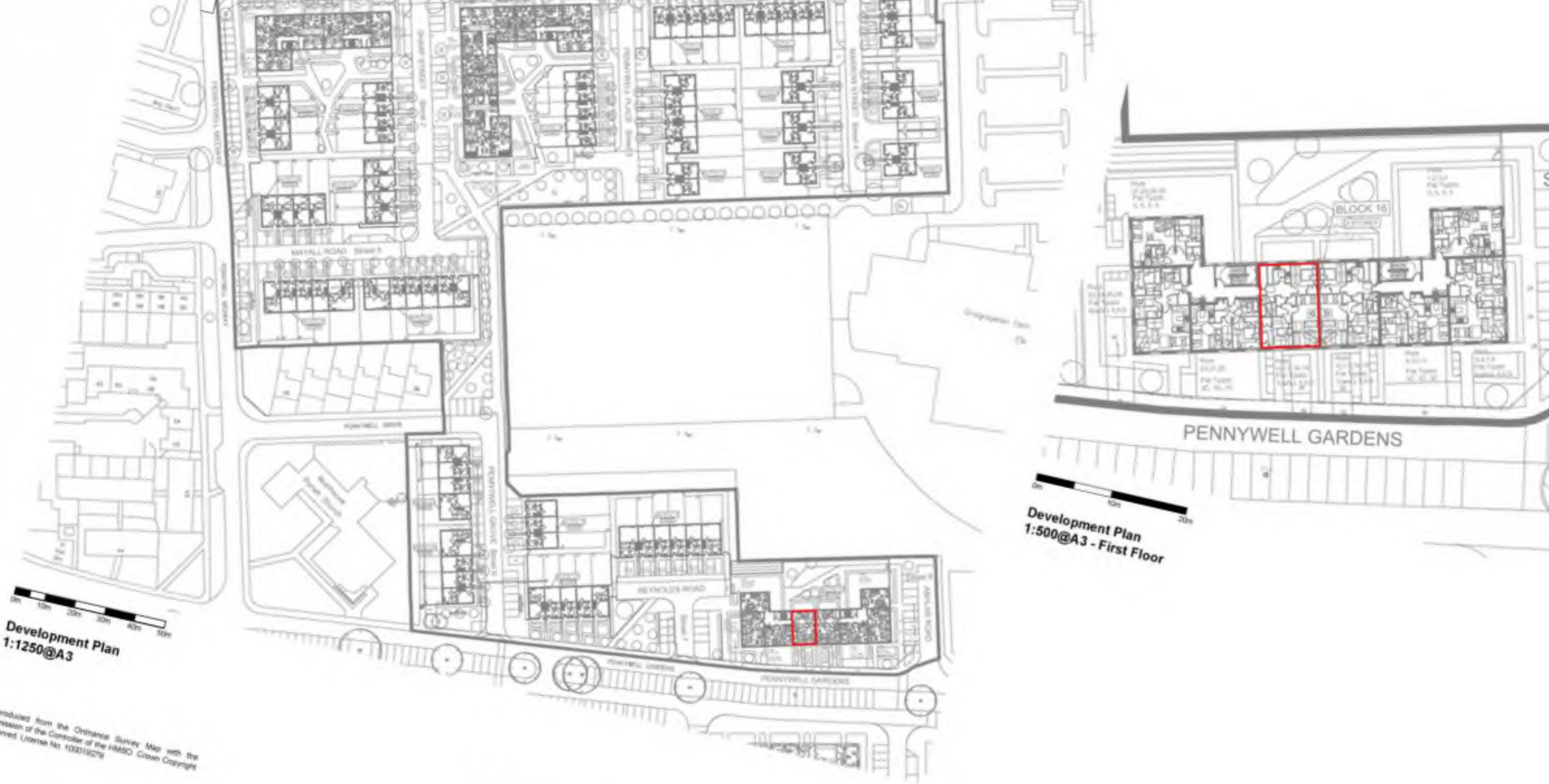




**PENNYWELL PHASE 2
GROUND FLOOR PLOT 16 TITLE PLAN**

Reproduced from the Ordnance Survey Map with the
permission of the Controller of the HMSO. Crown Copyright
Reserved. Licence No. 100018279



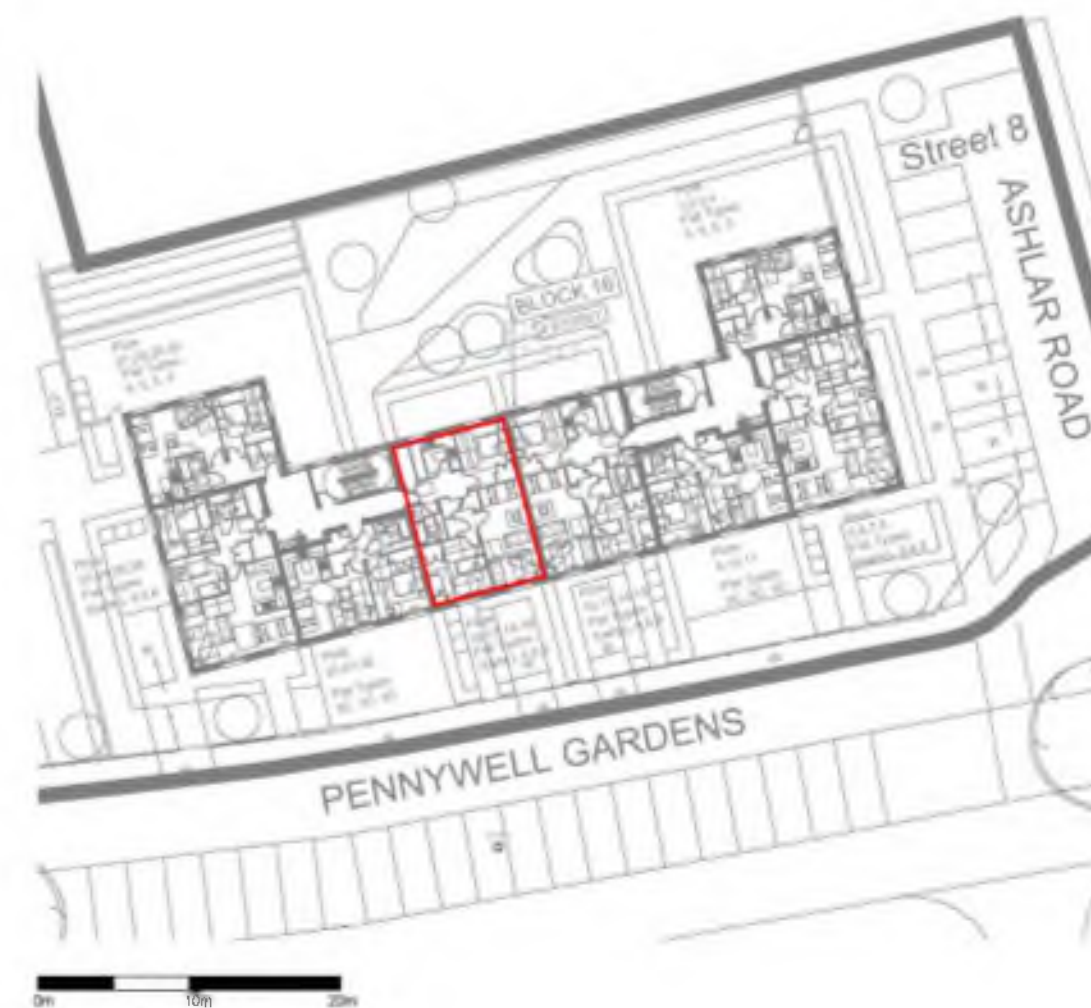


Reproduced from the Ordnance Survey Map with the
permission of the Controller of the HMSO Crown Copyright
Reserved. Licence No: 100018279



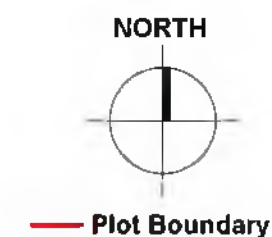
Development Plan
1:1250@A3

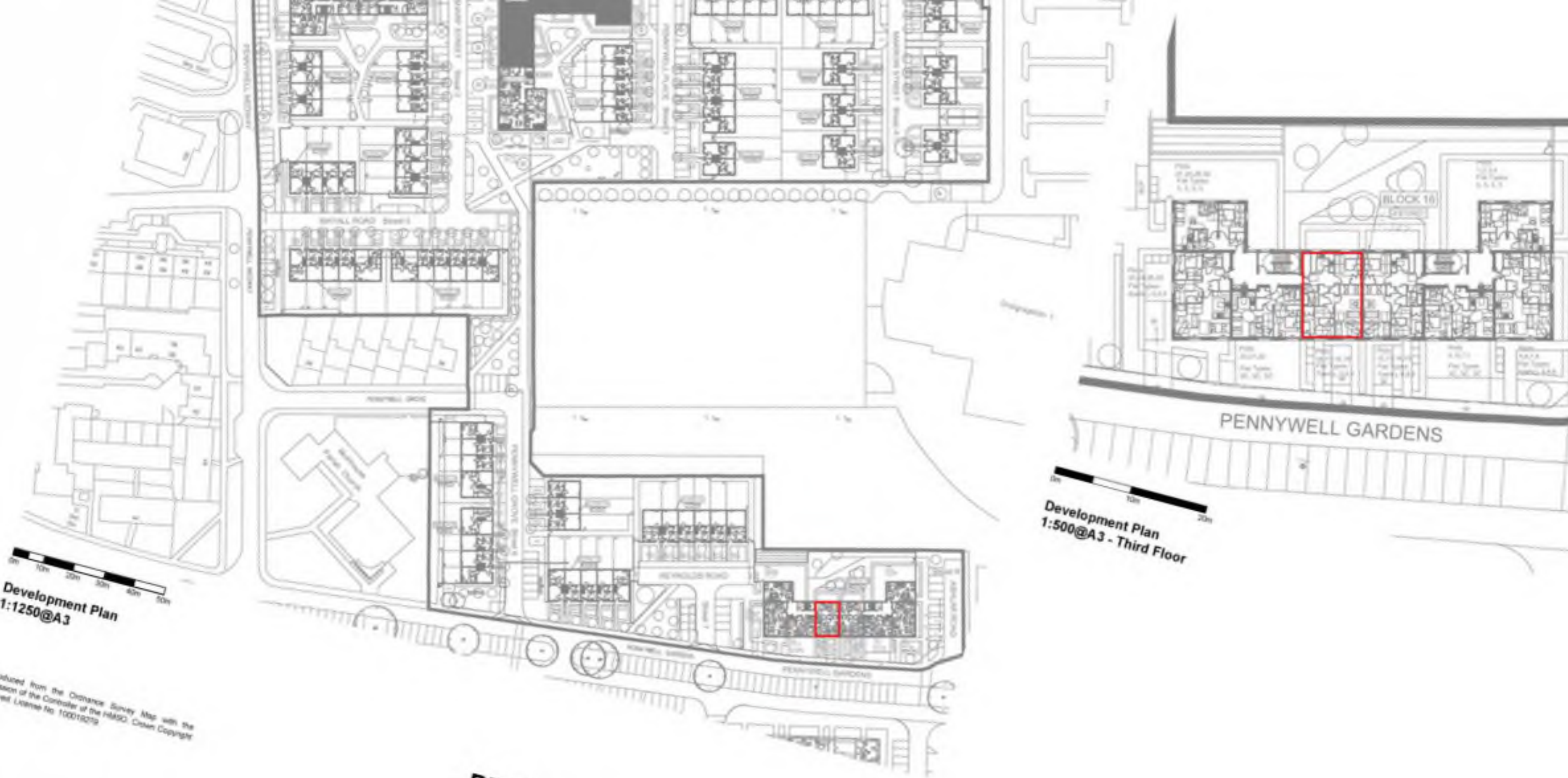
Reproduced from the Ordnance Survey Map with the permission of the Controller of the HMSO Crown Copyright Reserved License No 100019279



Development Plan
1:500@A3 - Second Floor

PENNYWELL PHASE 2 SECOND FLOOR PLOT 18 TITLE PLAN



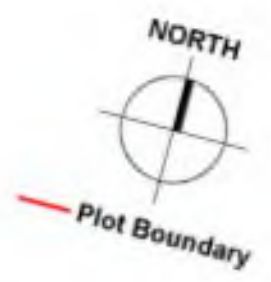


Development Plan
1:1250@A3

Development Plan
1:500@A3 - Third Floor

Reproduced from the Ordnance Survey Map with the
permission of the Controller of the HMSO. Crown Copyright
Reserved. Licence No. 100018279

PENNYWELL PHASE 2 THIRD FLOOR PLOT 19 TITLE PLAN

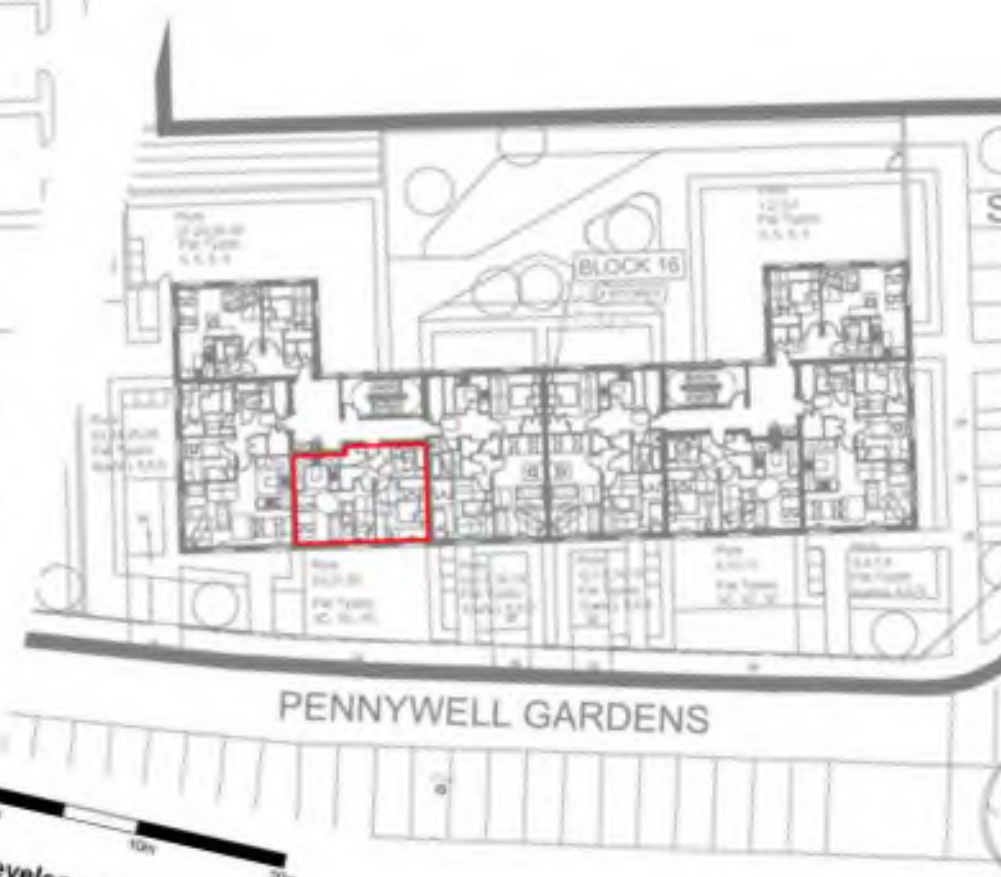




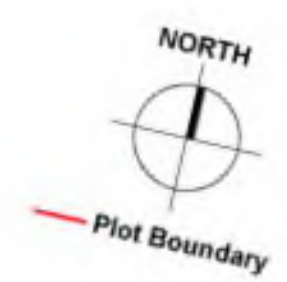
Development Plan
1:1250@A3

Reproduced from the Ordnance Survey Map with the
permission of the Controller of the HMSO Crown Copyright
Reserved. Licence No: 100018279

PENNYWELL PHASE 2 FIRST FLOOR PLOT 20 TITLE PLAN



Development Plan
1:500@A3 - First Floor



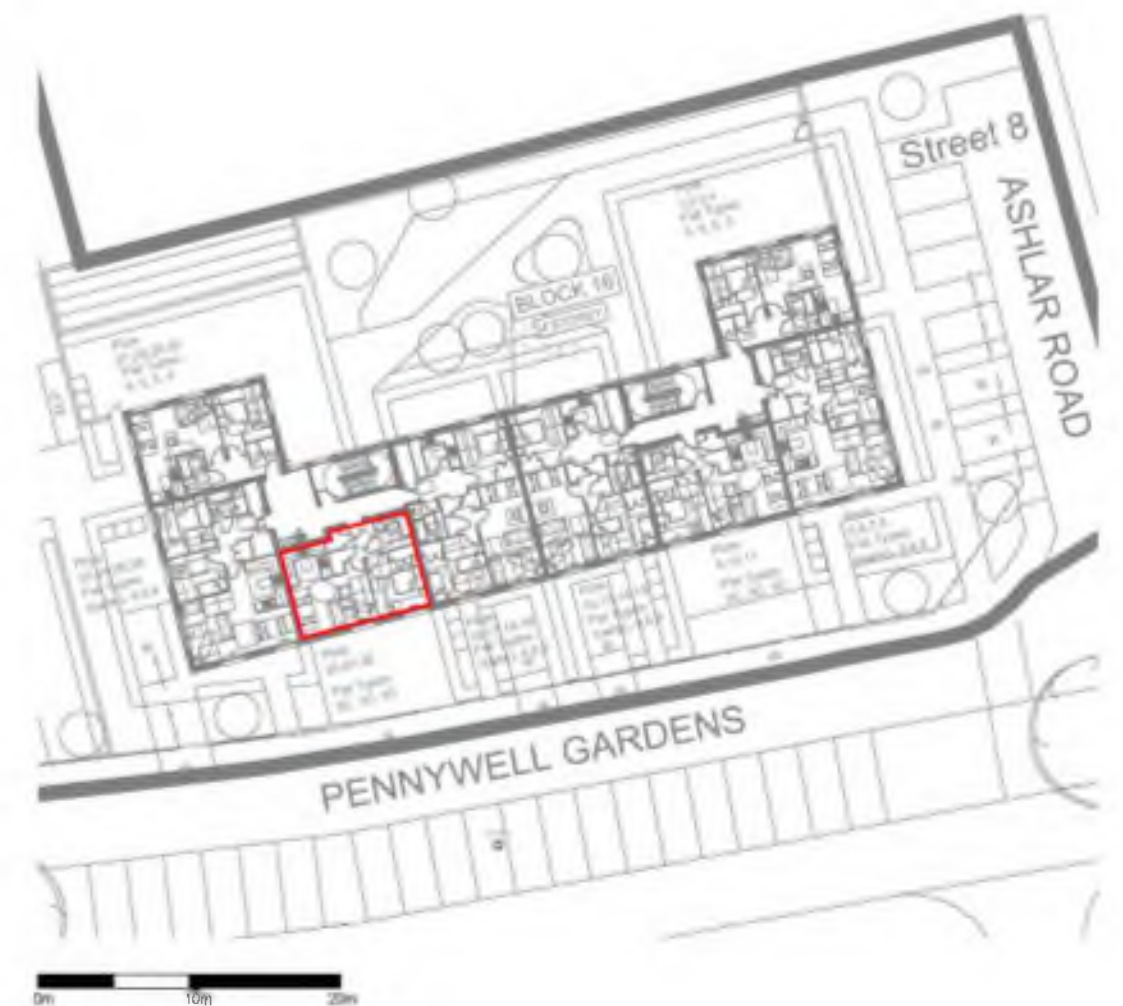


0m 10m 20m 30m 40m 50m

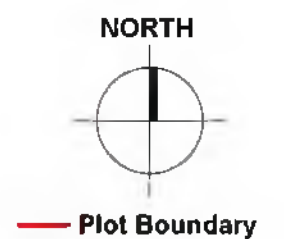
Development Plan
1:1250@A3

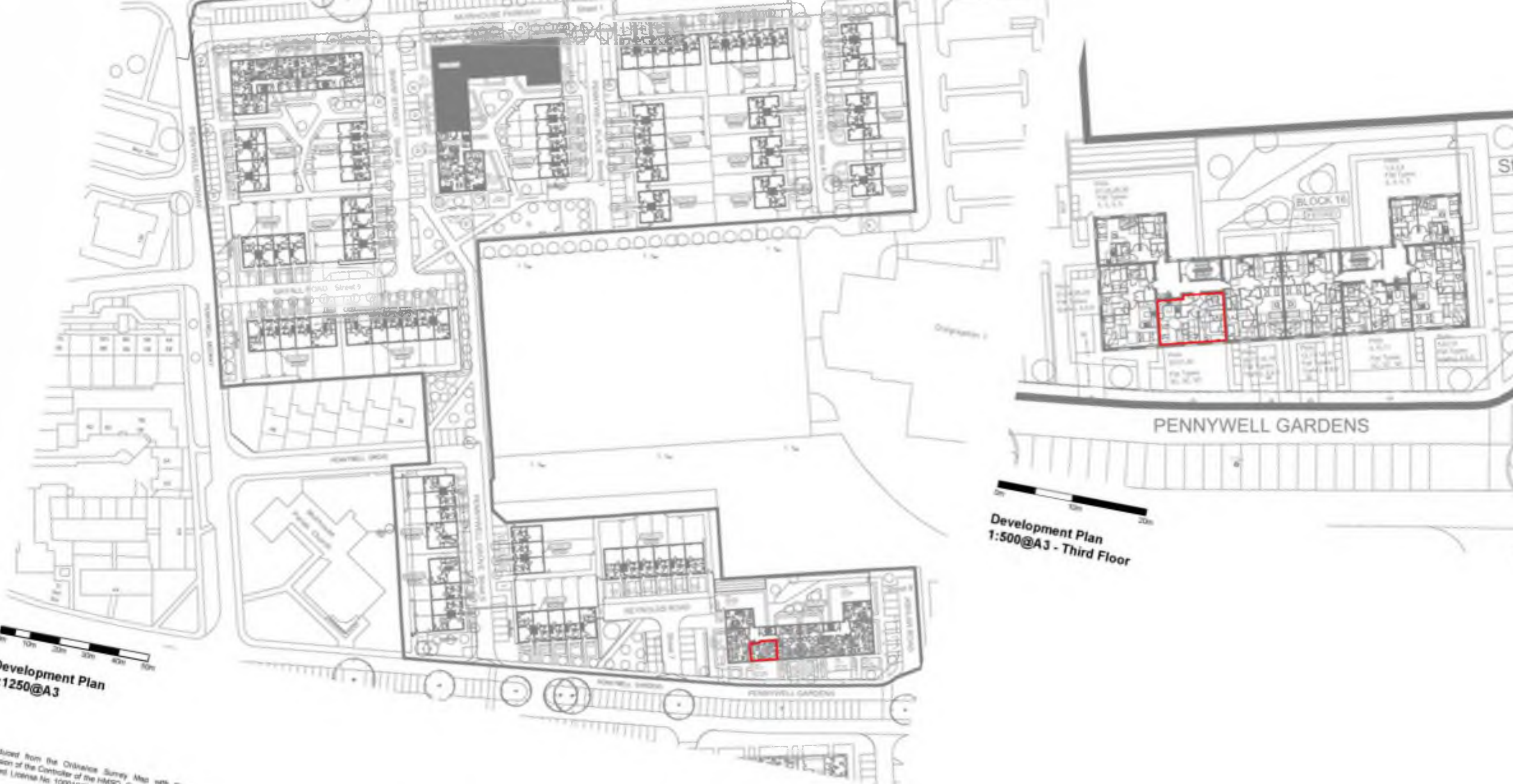
Reproduced from the Ordnance Survey Map with the
permission of the Controller of the HMSO Crown Copyright
Reserved License No 100019279

PENNYWELL PHASE 2 SECOND FLOOR PLOT 21 TITLE PLAN



Development Plan
1:500@A3 - Second Floor





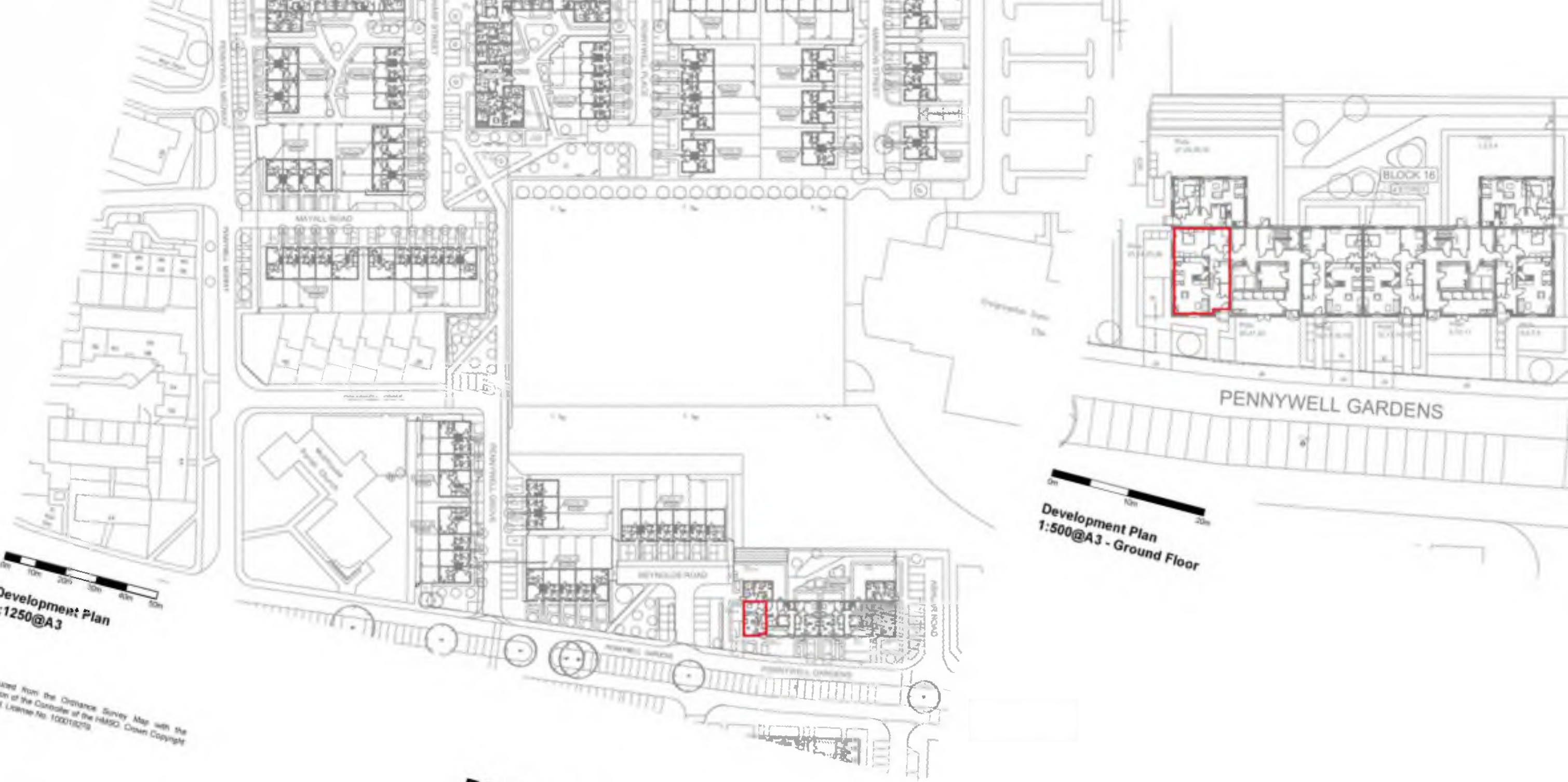
**PENNYWELL PHASE 2
THIRD FLOOR PLOT 22 TITLE PLAN**

Development Plan
1:1250@A3

Development Plan
1:500@A3 - Third Floor

Reproduced from the Ordnance Survey Map with the
permission of the Controller of the HMSO. Crown Copyright
Reserved License No 100018279





**PENNYWELL PHASE 2
GROUND FLOOR PLOT 23 TITLE PLAN**

Reproduced from the Ordnance Survey Map with the
permission of the Controller of the HMSO. Crown Copyright
Reserved. Licence No. 100018279





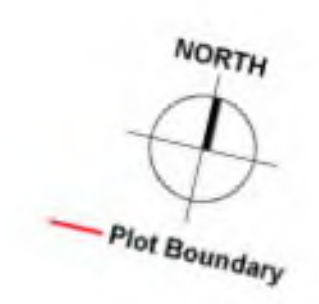
0m 10m 20m 30m 40m 50m
Development Plan
1:1250@A3

Reproduced from the Ordnance Survey Map with the permission of the Controller of the HMSO Crown Copyright
 Reserved License No: 100018279



0m 10m 20m
Development Plan
1:500@A3 - First Floor

PENNYWELL PHASE 2 FIRST FLOOR PLOT 24 TITLE PLAN



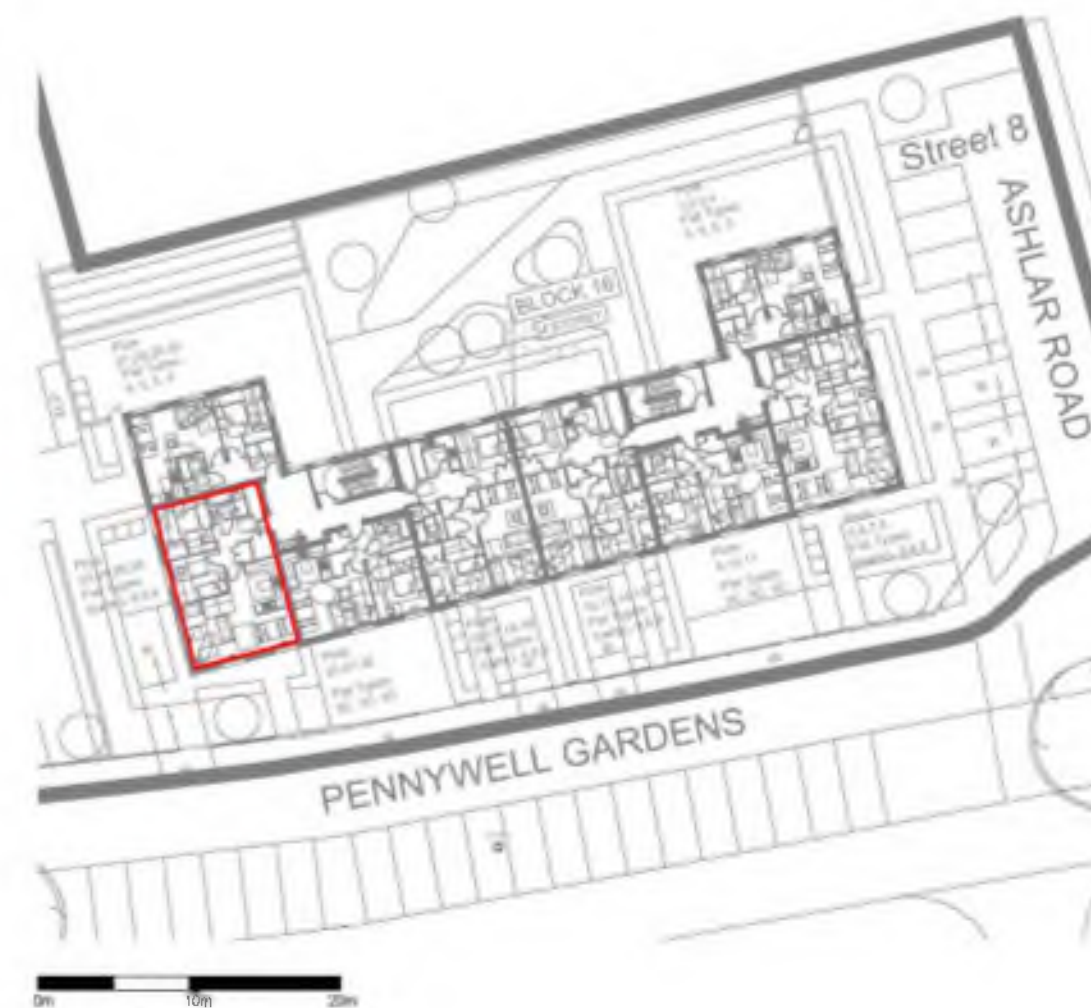


0m 10m 20m 30m 40m 50m

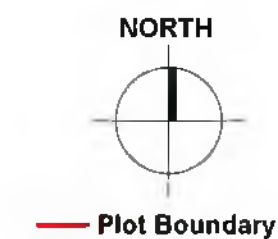
Development Plan
1:1250@A3

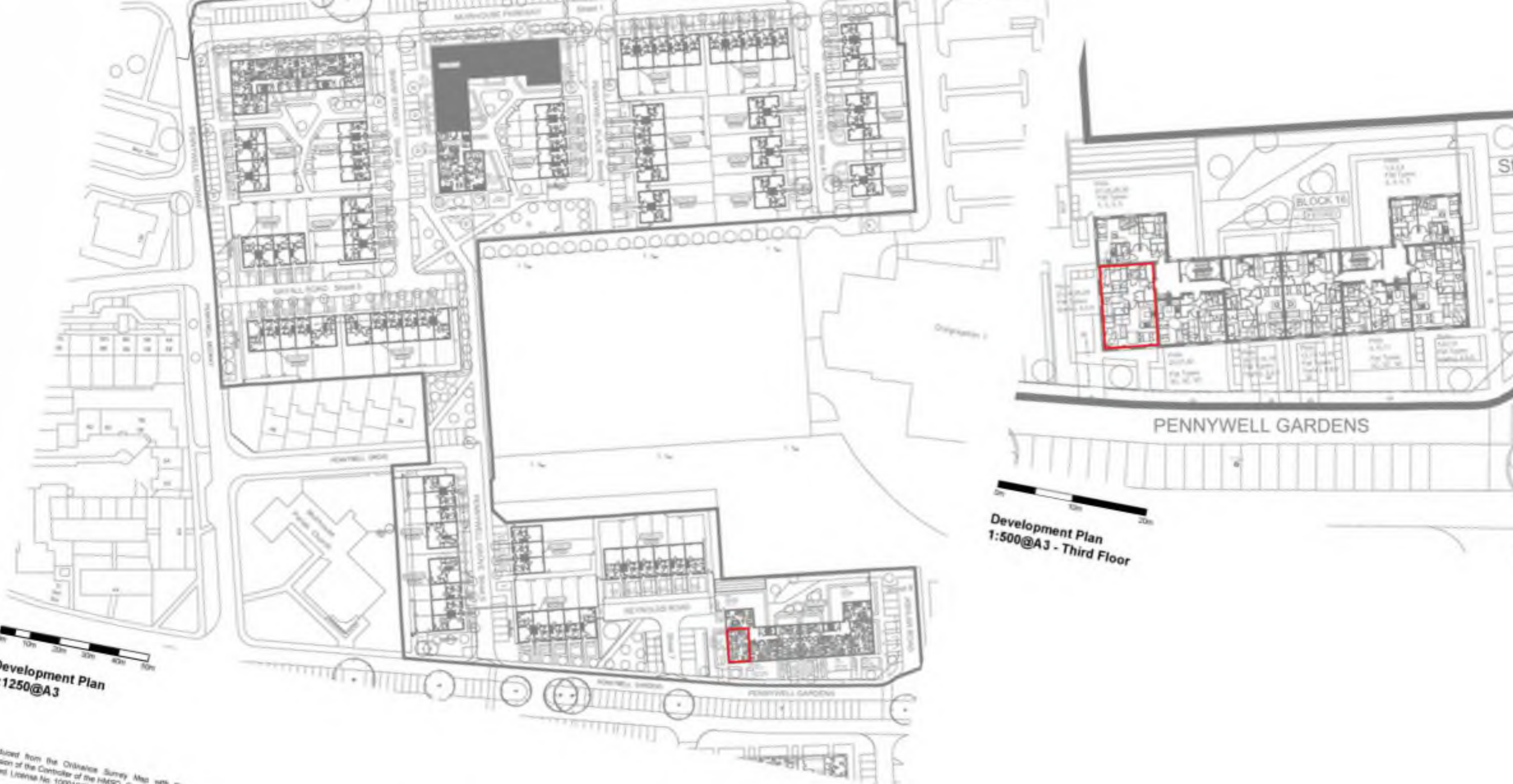
Reproduced from the Ordnance Survey Map with the permission of the Controller of the HMSO Crown Copyright Reserved License No 100019279

PENNYWELL PHASE 2 SECOND FLOOR PLOT 25 TITLE PLAN



Development Plan
1:500@A3 - Second Floor





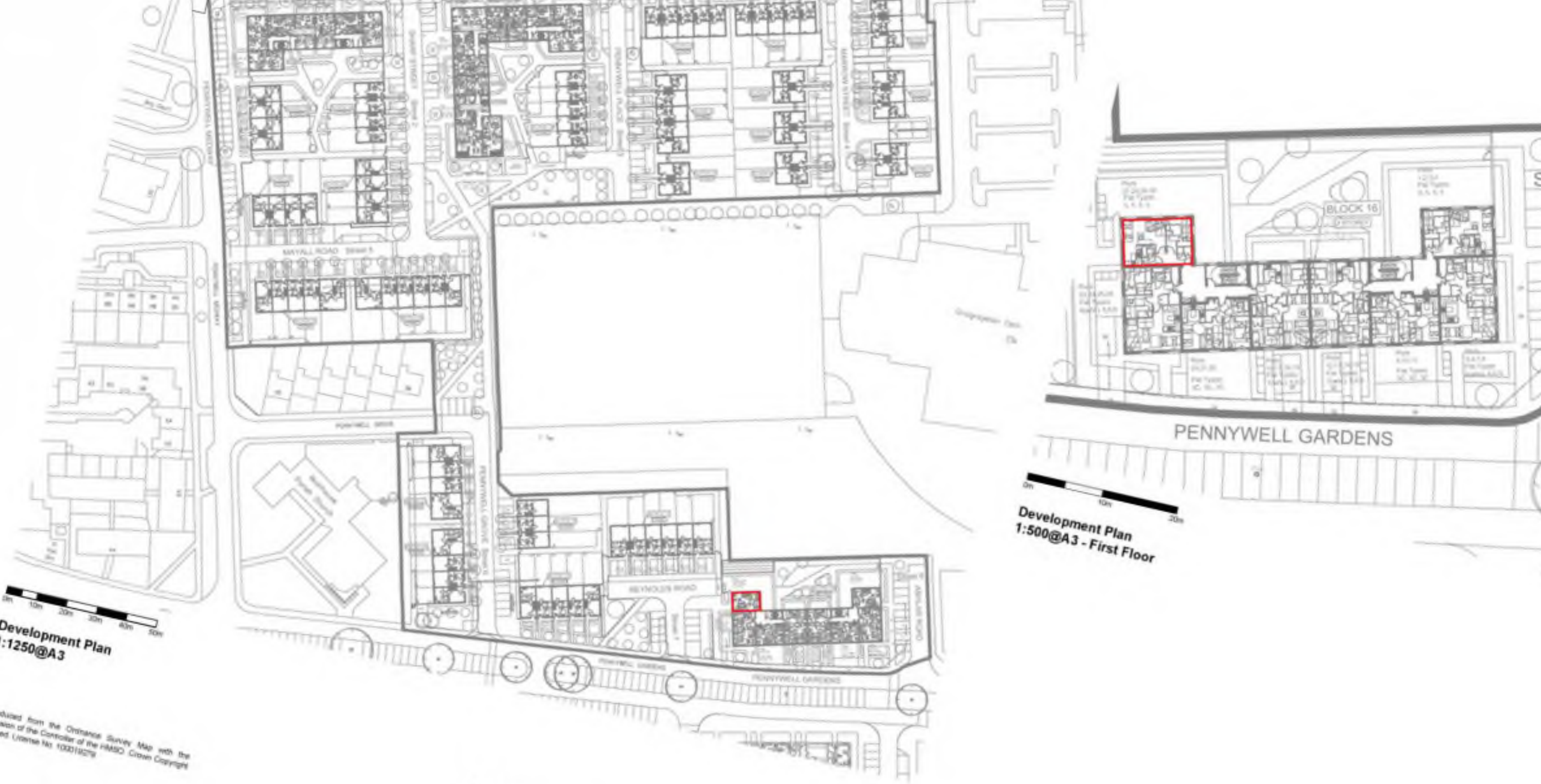
PENNYWELL PHASE 2 THIRD FLOOR PLOT 26 TITLE PLAN

Development Plan
1:1250@A3

Development Plan
1:500@A3 - Third Floor

Reproduced from the Ordnance Survey Map with the
permission of the Controller of the HMSO. Crown Copyright
Reserved License No 100018279





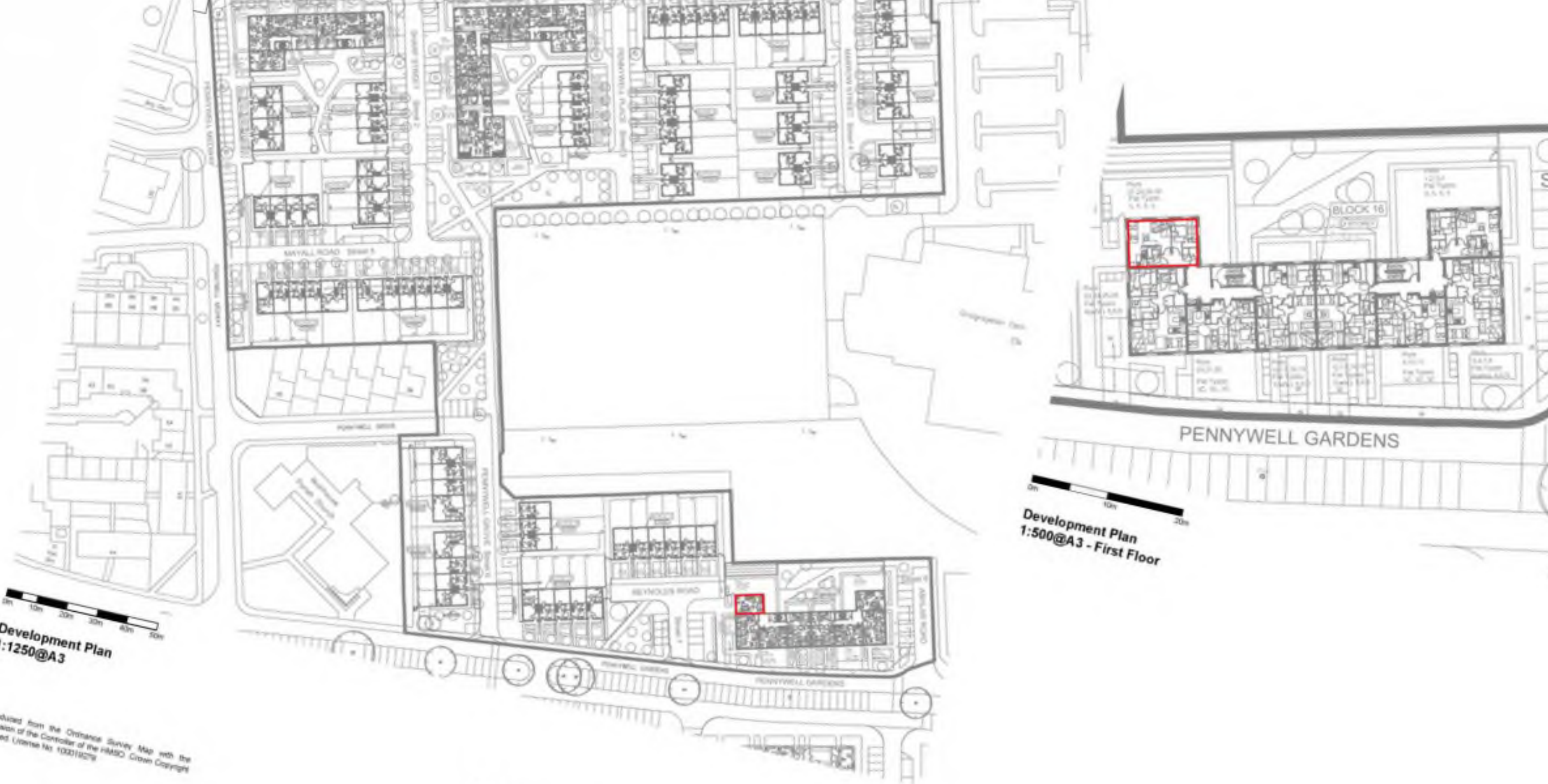
**PENNYWELL PHASE 2
FIRST FLOOR PLOT 28 TITLE PLAN**

Development Plan
1:1250@A3

Development Plan
1:500@A3 - First Floor

Reproduced from the Ordnance Survey Map with the
permission of the Controller of the HMSO Crown Copyright
Reserved License No: 100018279





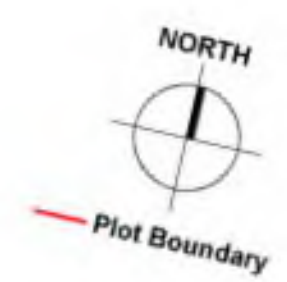
Development Plan
1:1250@A3

Reproduced from the Ordnance Survey Map with the
permission of the Controller of the HMSO Crown Copyright
Reserved. License No: 100018279



Development Plan
1:500@A3 - First Floor

PENNYWELL PHASE 2 FIRST FLOOR PLOT 28 TITLE PLAN



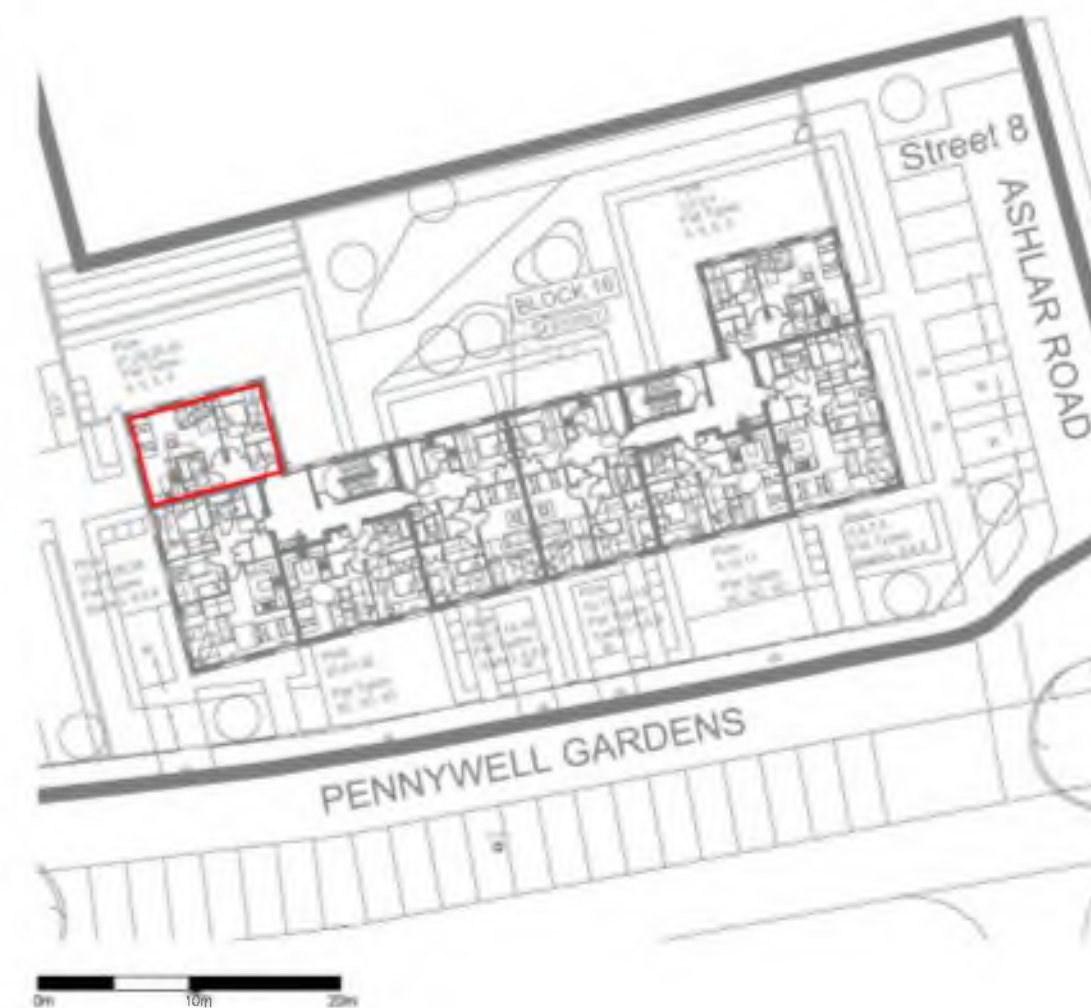


0m 10m 20m 30m 40m 50m

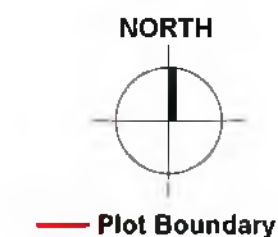
Development Plan
1:1250@A3

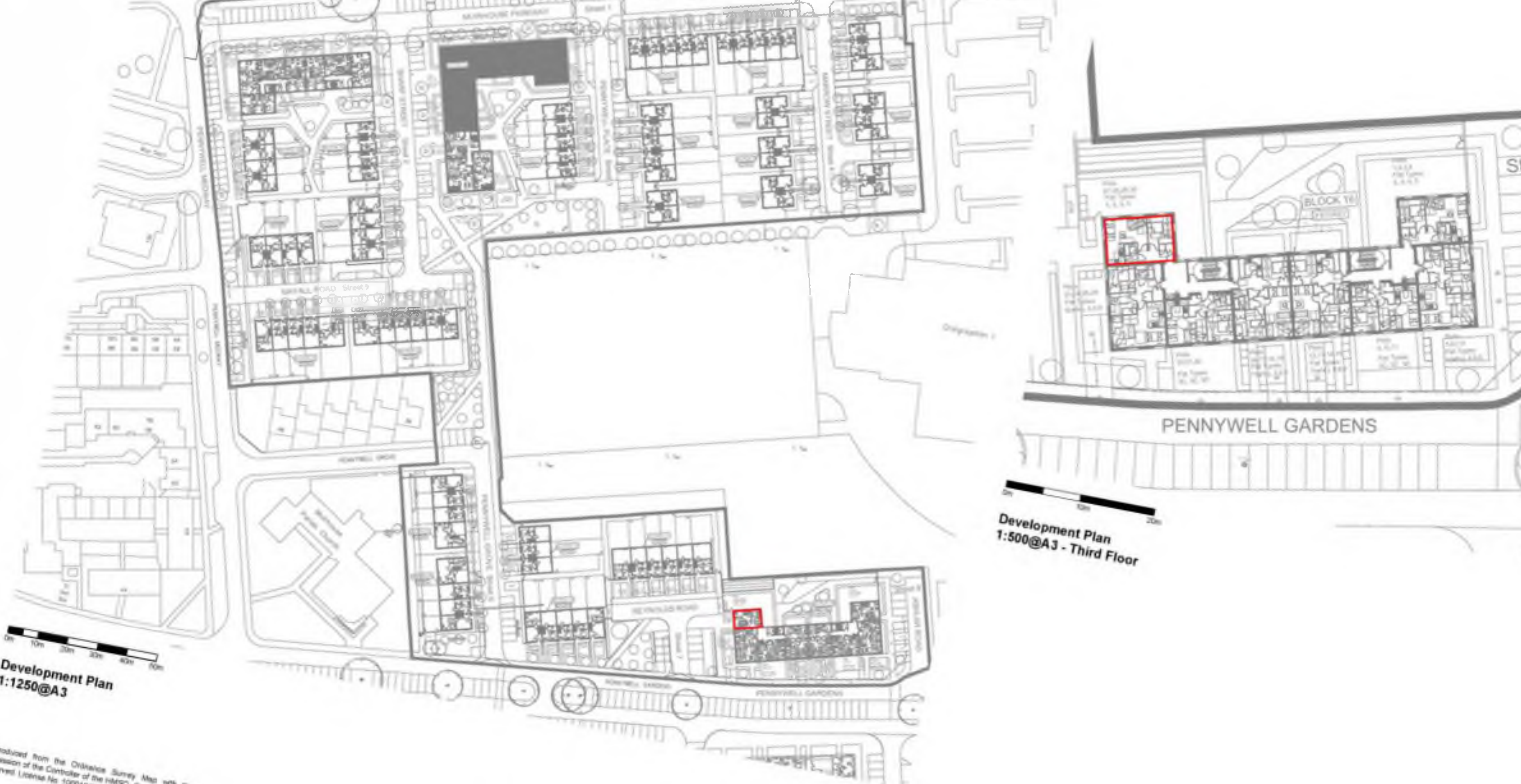
Reproduced from the Ordnance Survey Map with the
permission of the Controller of the HMSO Crown Copyright
Reserved License No 100019279

PENNYWELL PHASE 2 SECOND FLOOR PLOT 29 TITLE PLAN



Development Plan
1:500@A3 - Second Floor





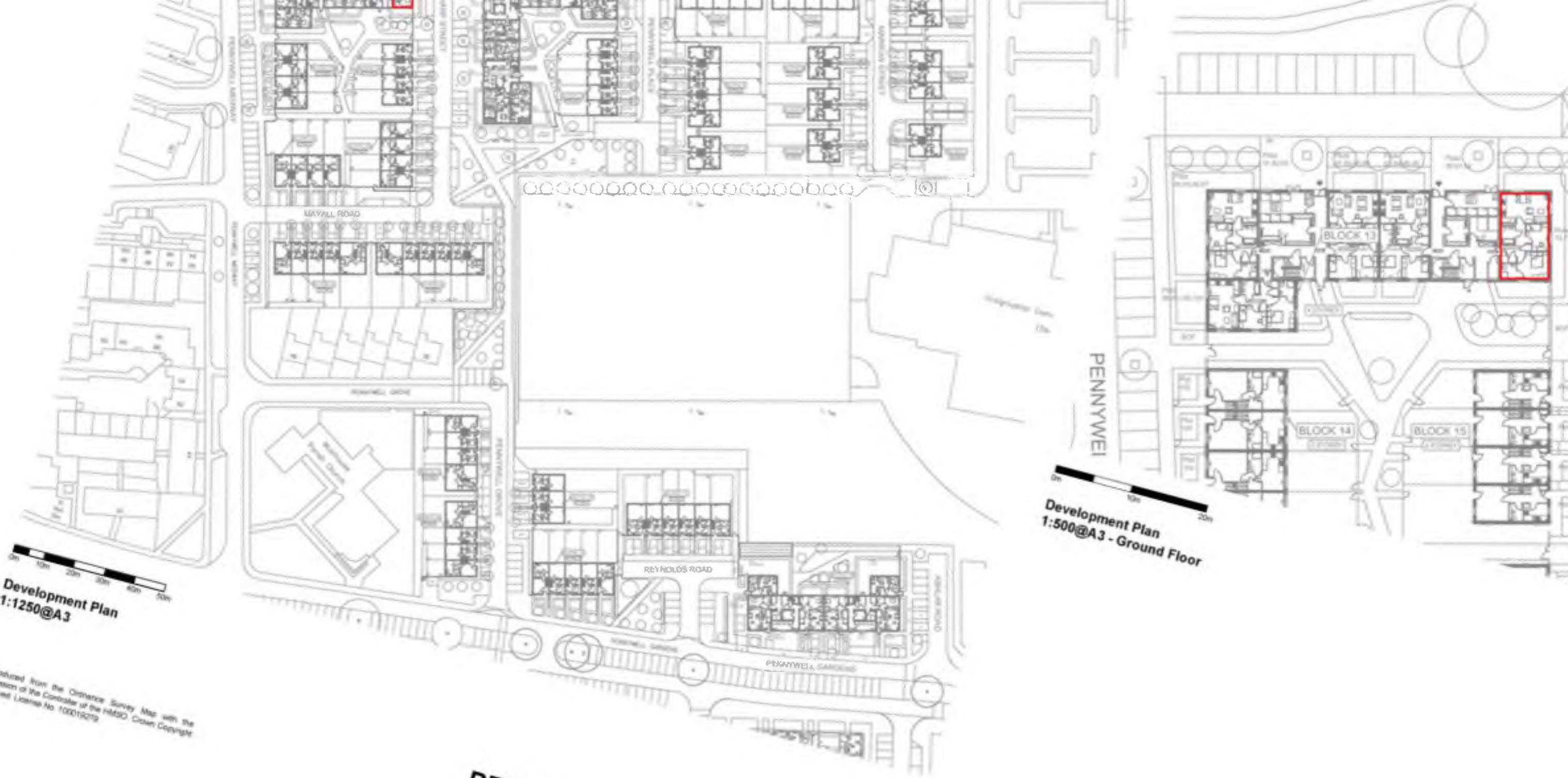
PENNYWELL PHASE 2 THIRD FLOOR PLOT 30 TITLE PLAN

Development Plan
1:1250@A3

Development Plan
1:500@A3 - Third Floor

Reproduced from the Ordnance Survey Map with the
permission of the Controller of the HMSO. Crown Copyright
Reserved. License No 100018279



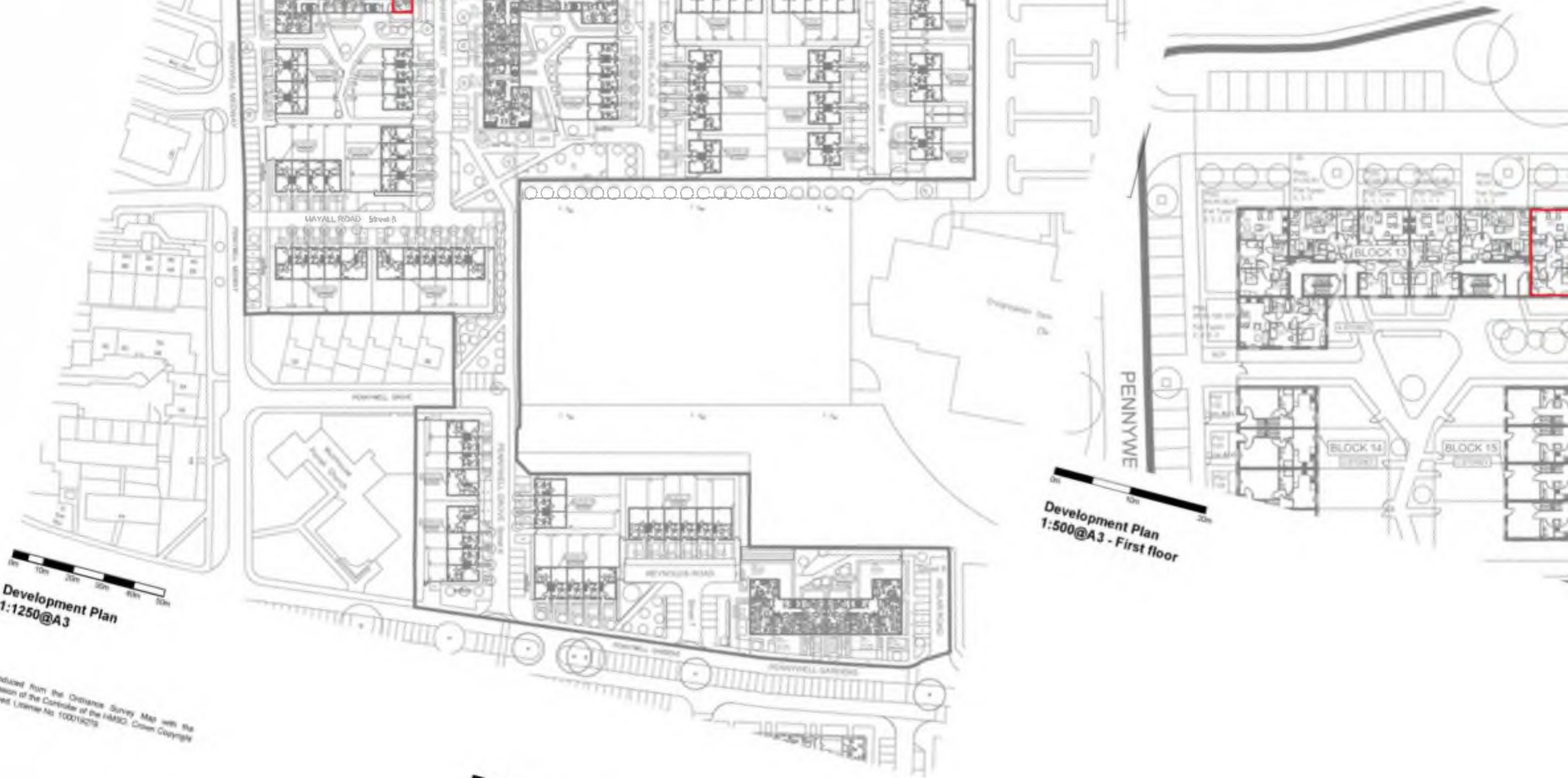


Development Plan
1:500@A3 - Ground Floor

**PENNYWELL PHASE 2
GROUND FLOOR PLOT 76 TITLE PLAN**



Reproduced from the Ordnance Survey Map with the
permission of the Controller of the HMSO. Crown Copyright.
Reserved License No. 100019212




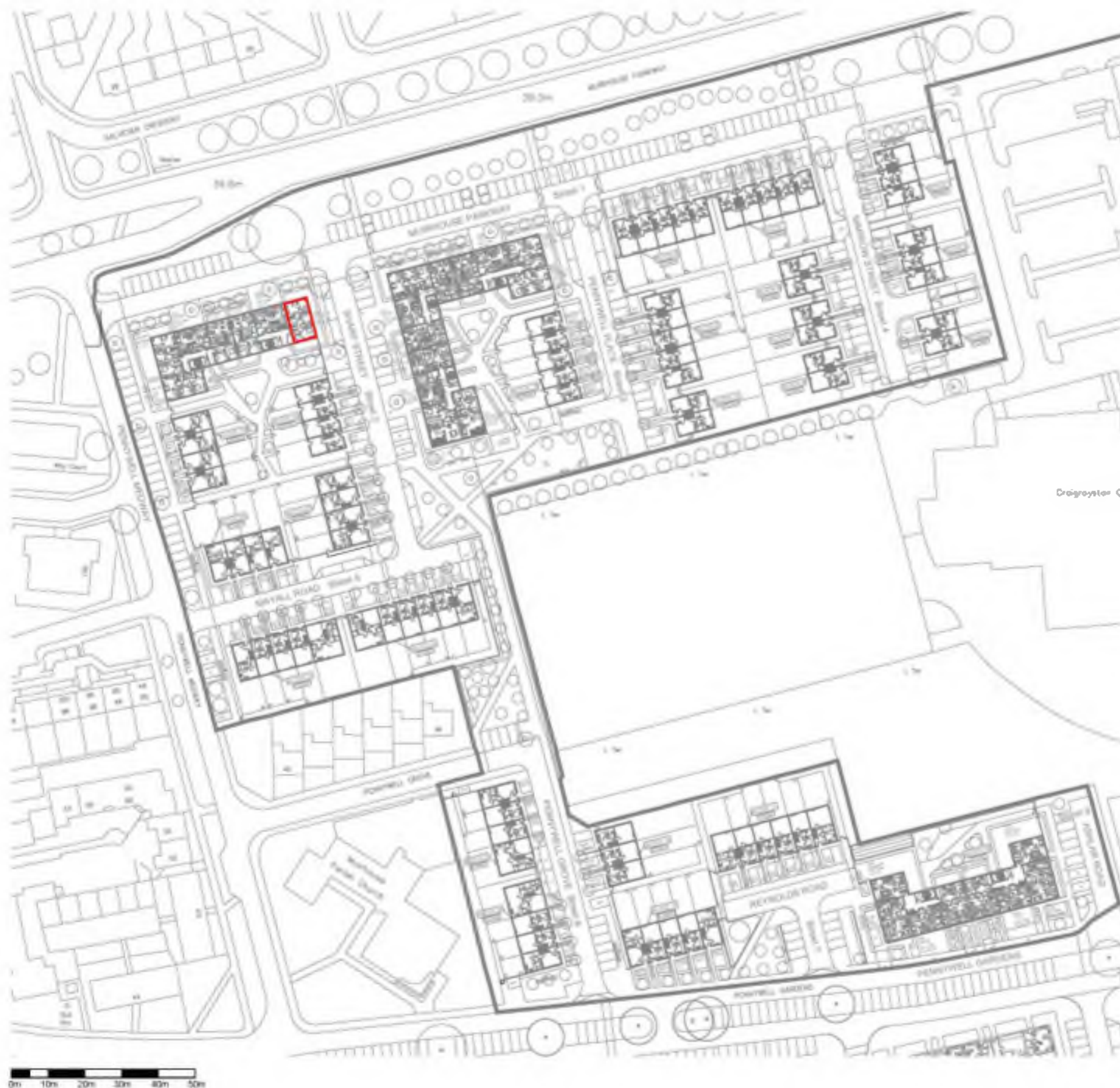
Development Plan
1:1250@A3

Reproduced from the Ordnance Survey Map with the
permission of the Controller of the HMSO. Crown Copyright
Reserved Licence No. 100010219

Development Plan
1:500@A3 - First floor

PENNYWELL PHASE 2 FIRST FLOOR PLOT 77 TITLE PLAN






Development Plan
1:1250@A3

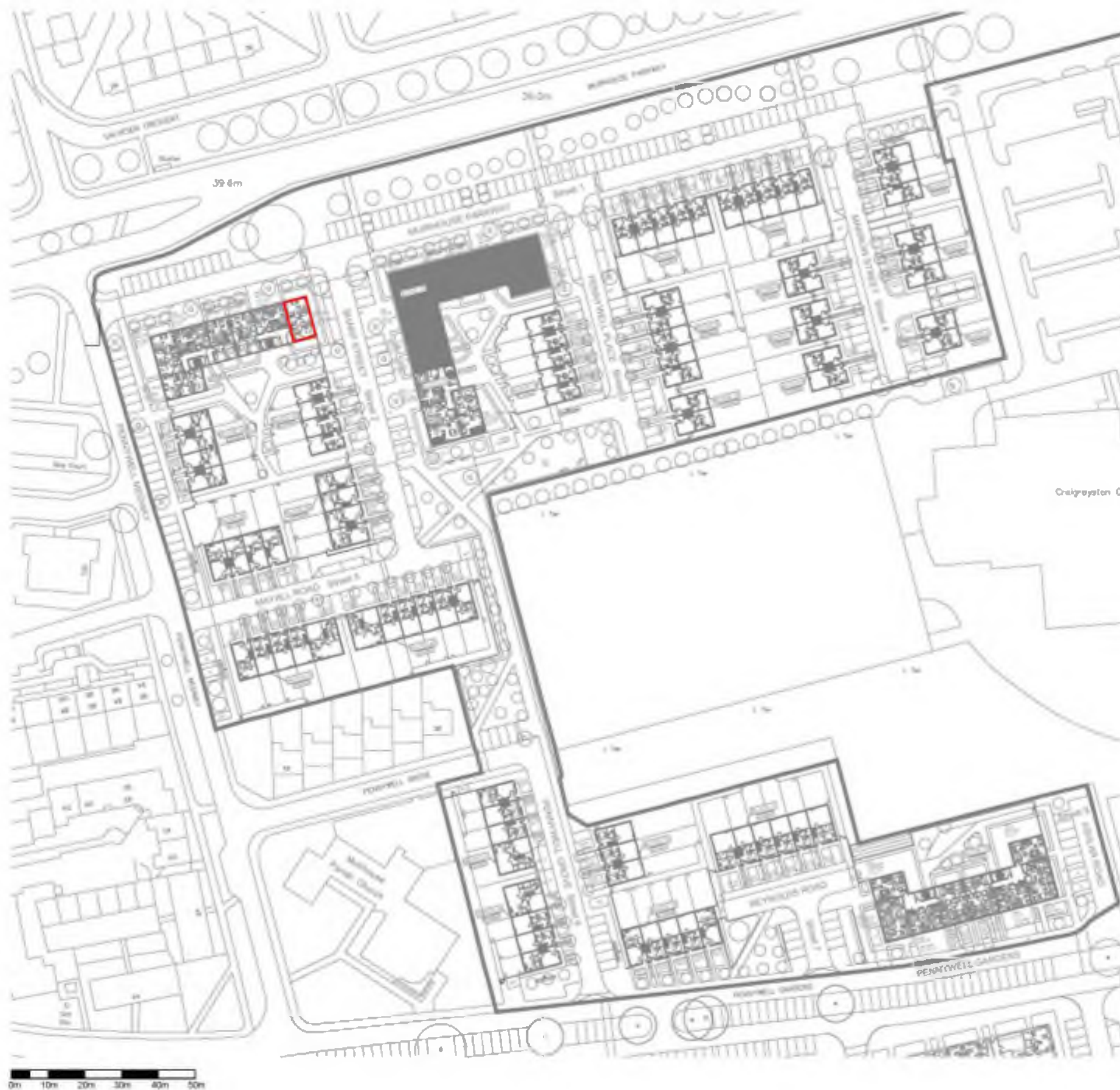
Reproduced from the Ordnance Survey Map with the permission of the Controller of the HMSO Crown Copyright Reserved License No 100018278

PENNYWELL PHASE 2 SECOND FLOOR PLOT 78 TITLE PLAN



Development Plan
1:500@A3 - Second Floor





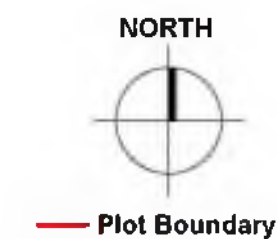
Development Plan
1:1250@A3

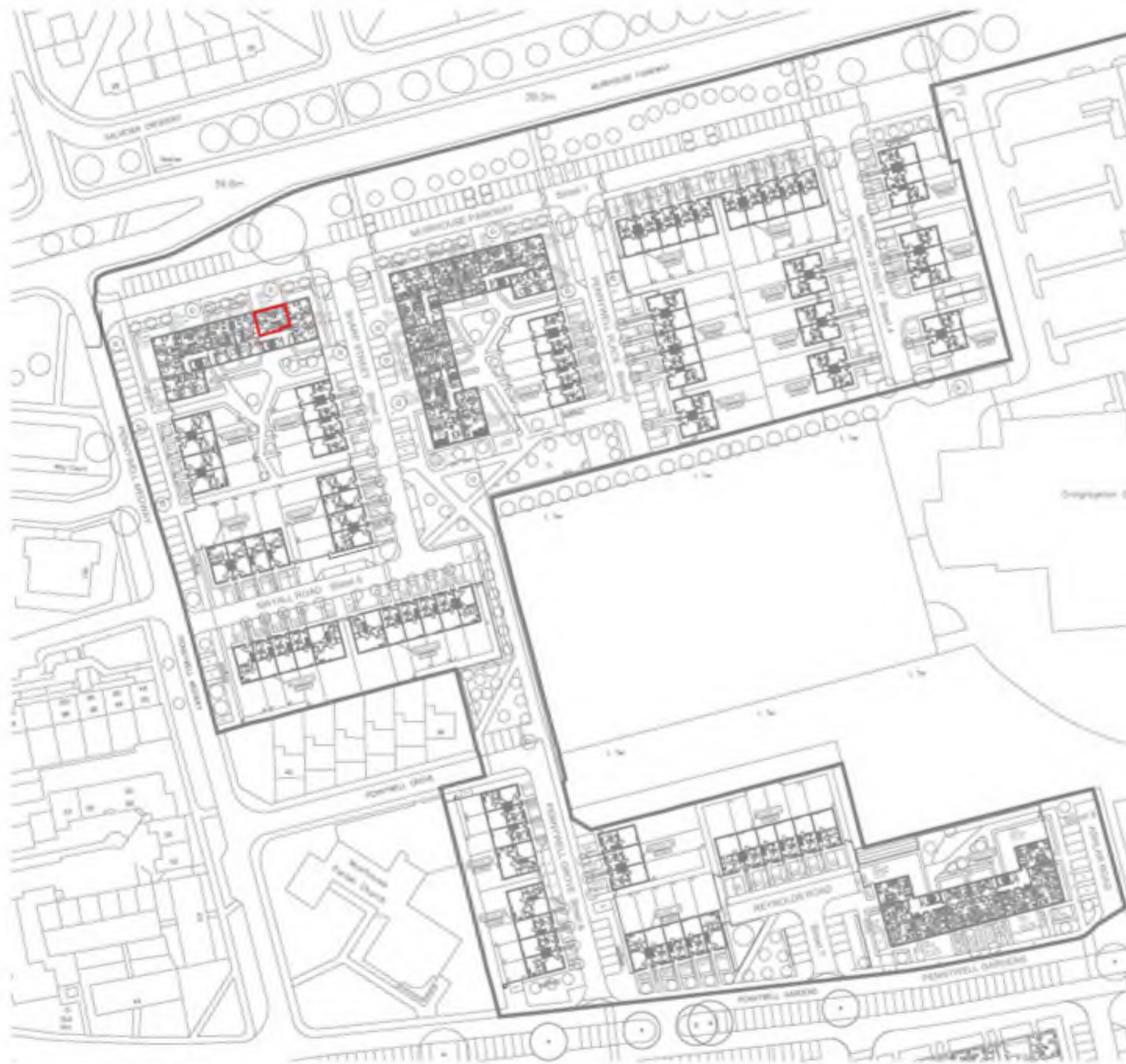
Reproduced from the Ordnance Survey Map with the permission of the Controller of the HMSO Crown Copyright Reserved License No 100019279

PENNYWELL PHASE 2 THIRD FLOOR PLOT 79 TITLE PLAN




Development Plan
1:500@A3 - THIRD FLOOR





Development Plan
1:1250@A3

Reproduced from the Ordnance Survey Map with the permission of the Controller of the HMSO Crown Copyright Reserved License No 100019279



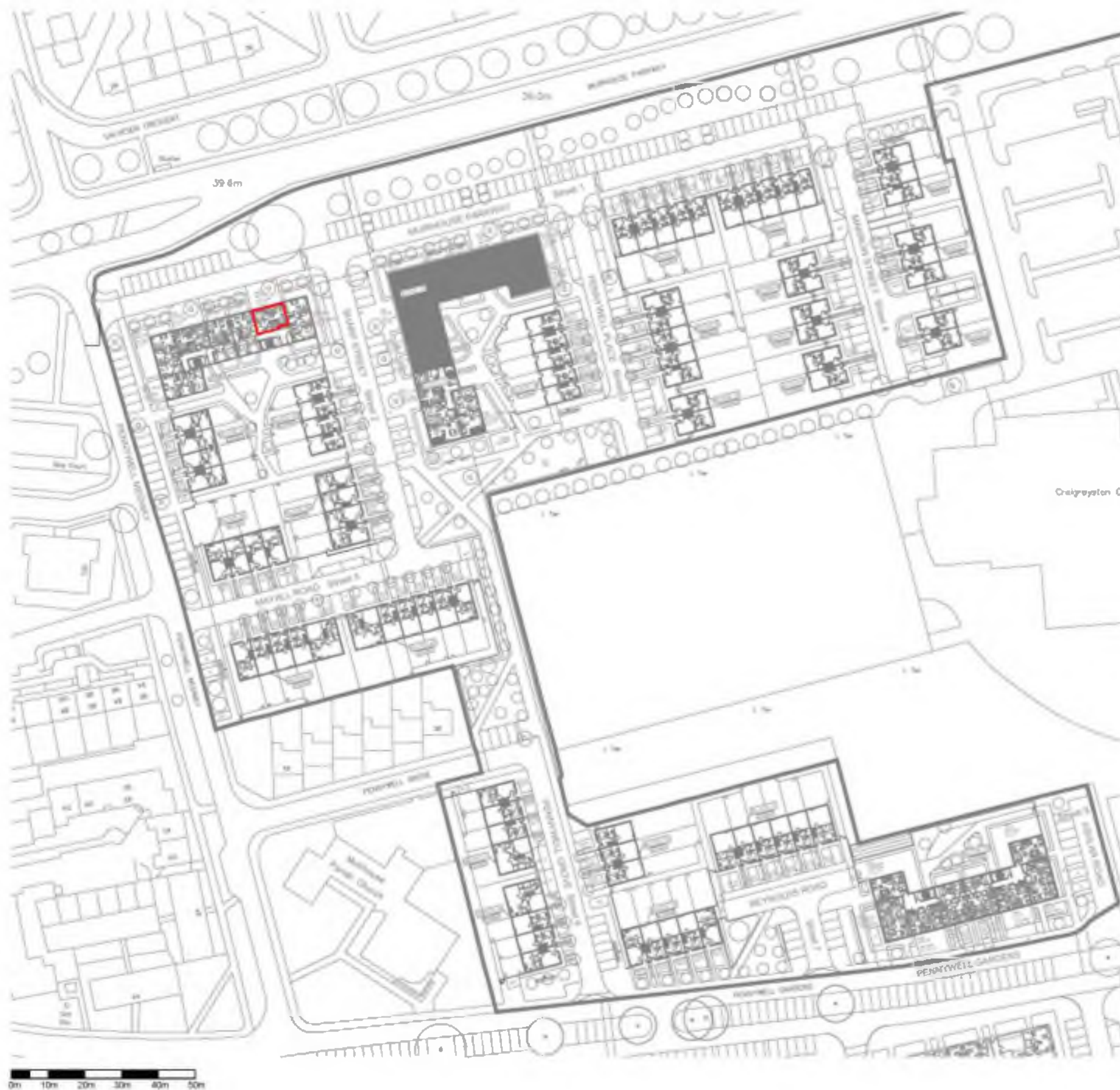
Development Plan
1:500@A3 - Second Floor

NORTH



— Plot Boundary

PENNYWELL PHASE 2 SECOND FLOOR PLOT 81 TITLE PLAN



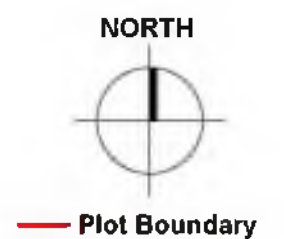
Development Plan
1:1250@A3

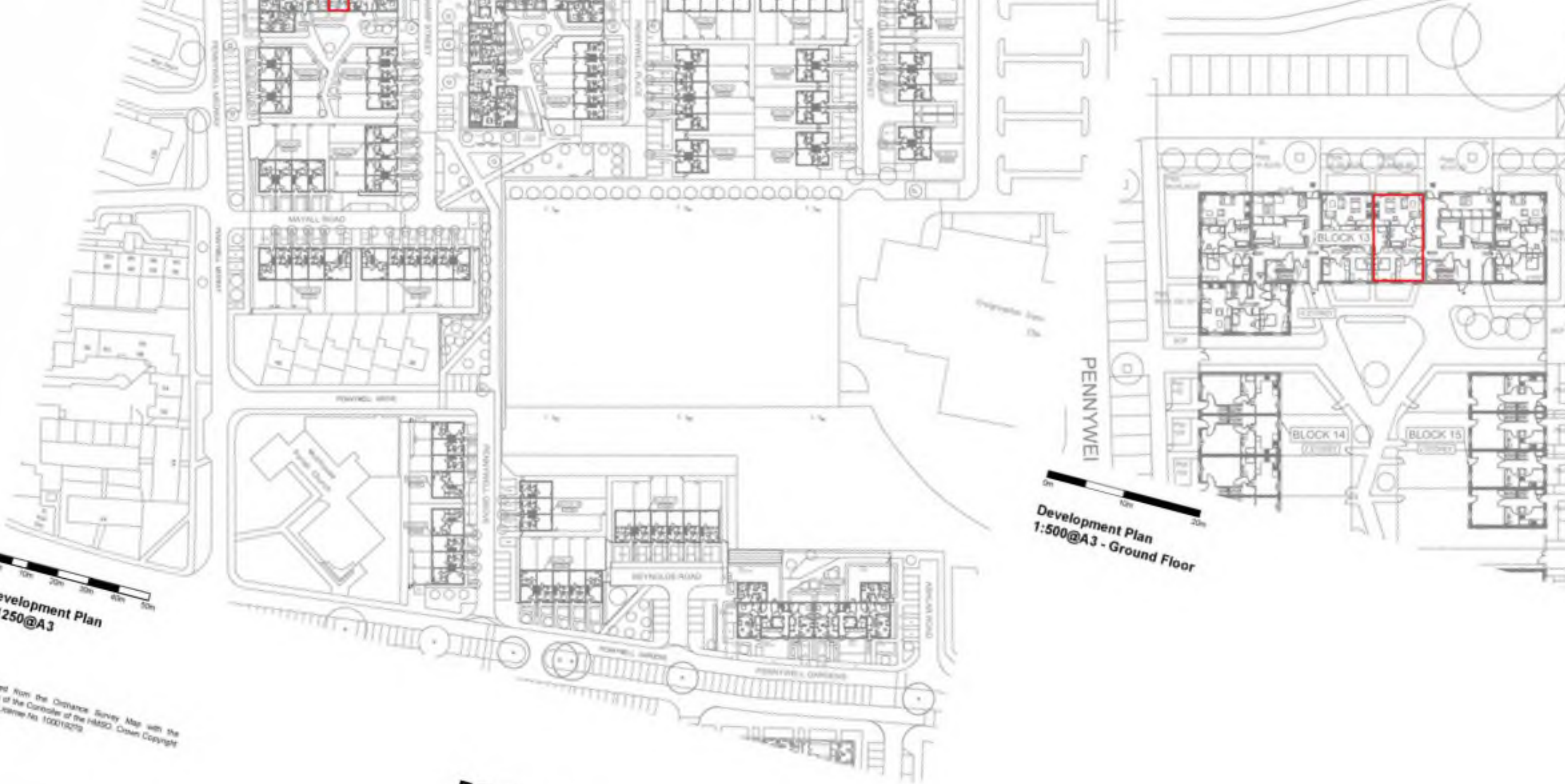
Reproduced from the Ordnance Survey Map with the permission of the Controller of the HMSO Crown Copyright Reserved License No 100018278

PENNYWELL PHASE 2 THIRD FLOOR PLOT 82 TITLE PLAN



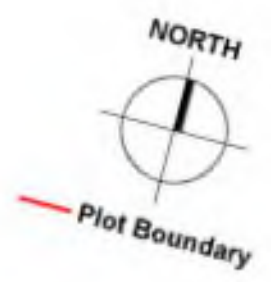
Development Plan
1:500@A3 - Third Floor



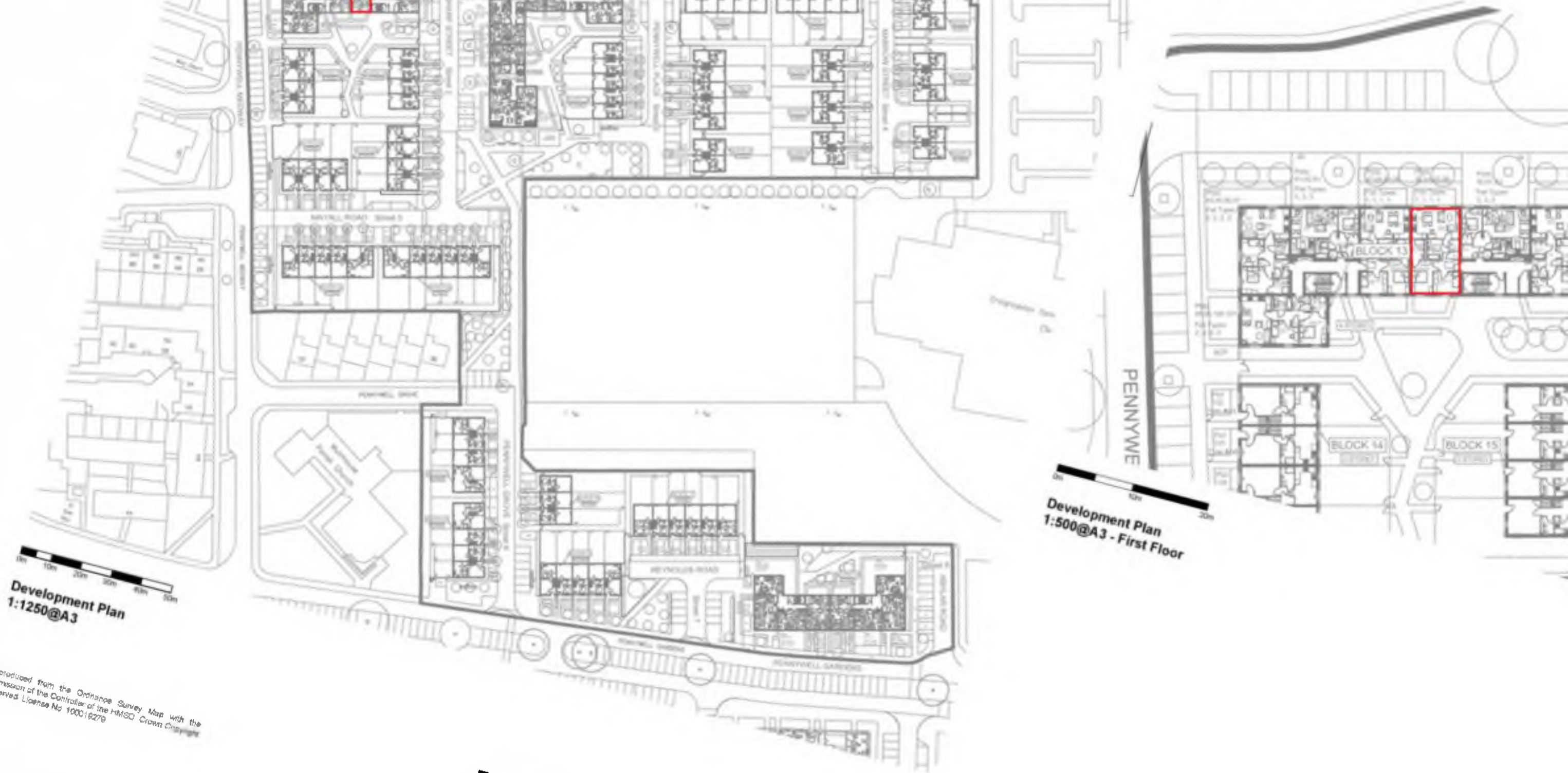


PENNYWELL
Development Plan
1:500@A3 - Ground Floor

**PENNYWELL PHASE 2
GROUND FLOOR PLOT 83 TITLE PLAN**

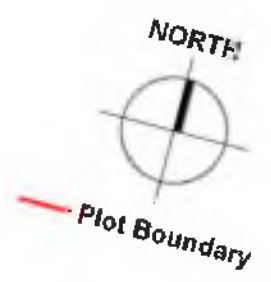
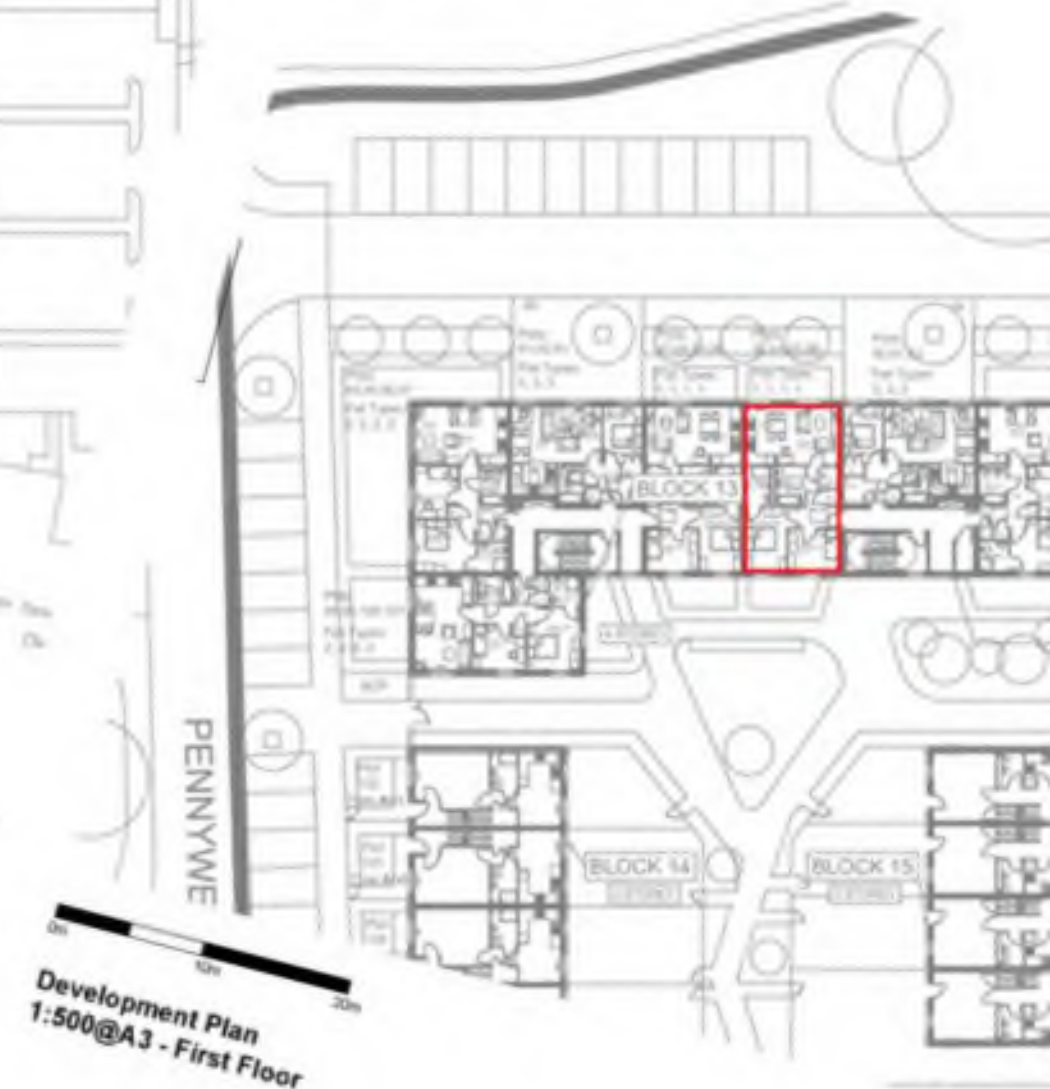


Reproduced from the Ordnance Survey Map with the
permission of the Controller of the HMSO. Crown Copyright
Reserved. Licence No. 100010279



Reproduced from the Ordnance Survey Map with the permission of the Controller of the HMSO Crown Copyright Reserved License No 100018279

PENNYWELL PHASE 2 FIRST FLOOR PLOT 84 TITLE PLAN





0m 10m 20m 30m 40m 50m

Development Plan
1:1250@A3

Reproduced from the Ordnance Survey Map with the permission of the Controller of the HMSO Crown Copyright Reserved License No 100019279

PENNYWELL PHASE 2 SECOND FLOOR PLOT 85 TITLE PLAN



0m 10m 20m

Development Plan
1:500@A3 - Second Floor



— Plot Boundary



0m 10m 20m 30m 40m 50m

Development Plan
1:1250@A3

Reproduced from the Ordnance Survey Map with the permission of the Controller of the HMSO Crown Copyright Reserved License No 100019279

PENNYWELL PHASE 2 THIRD FLOOR PLOT 86 TITLE PLAN



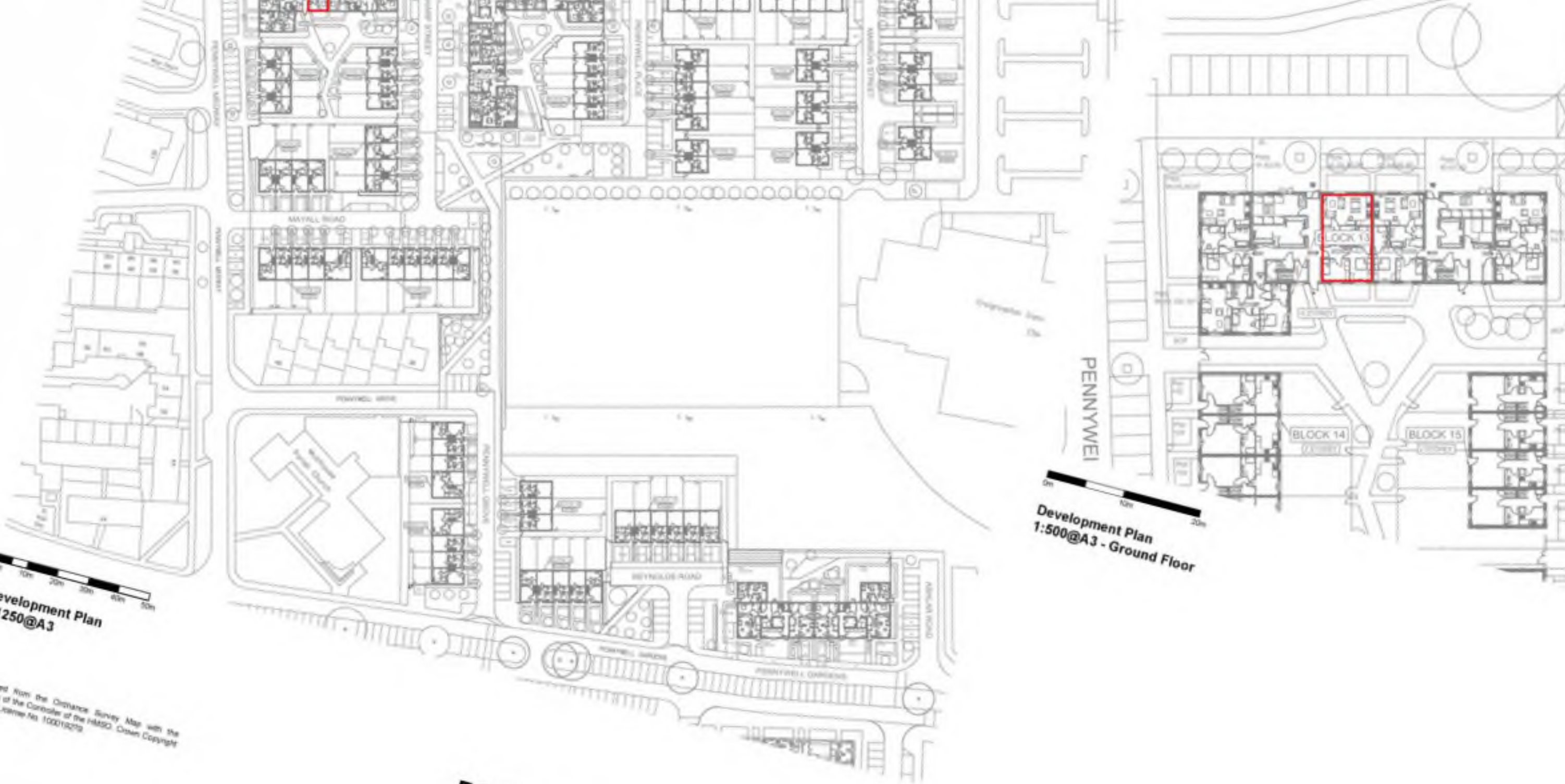
0m 10m 20m

Development Plan
1:500@A3 - Third Floor

NORTH



Plot Boundary

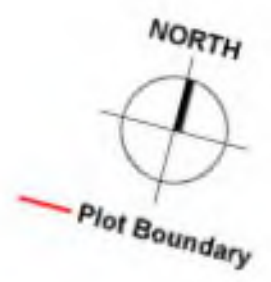


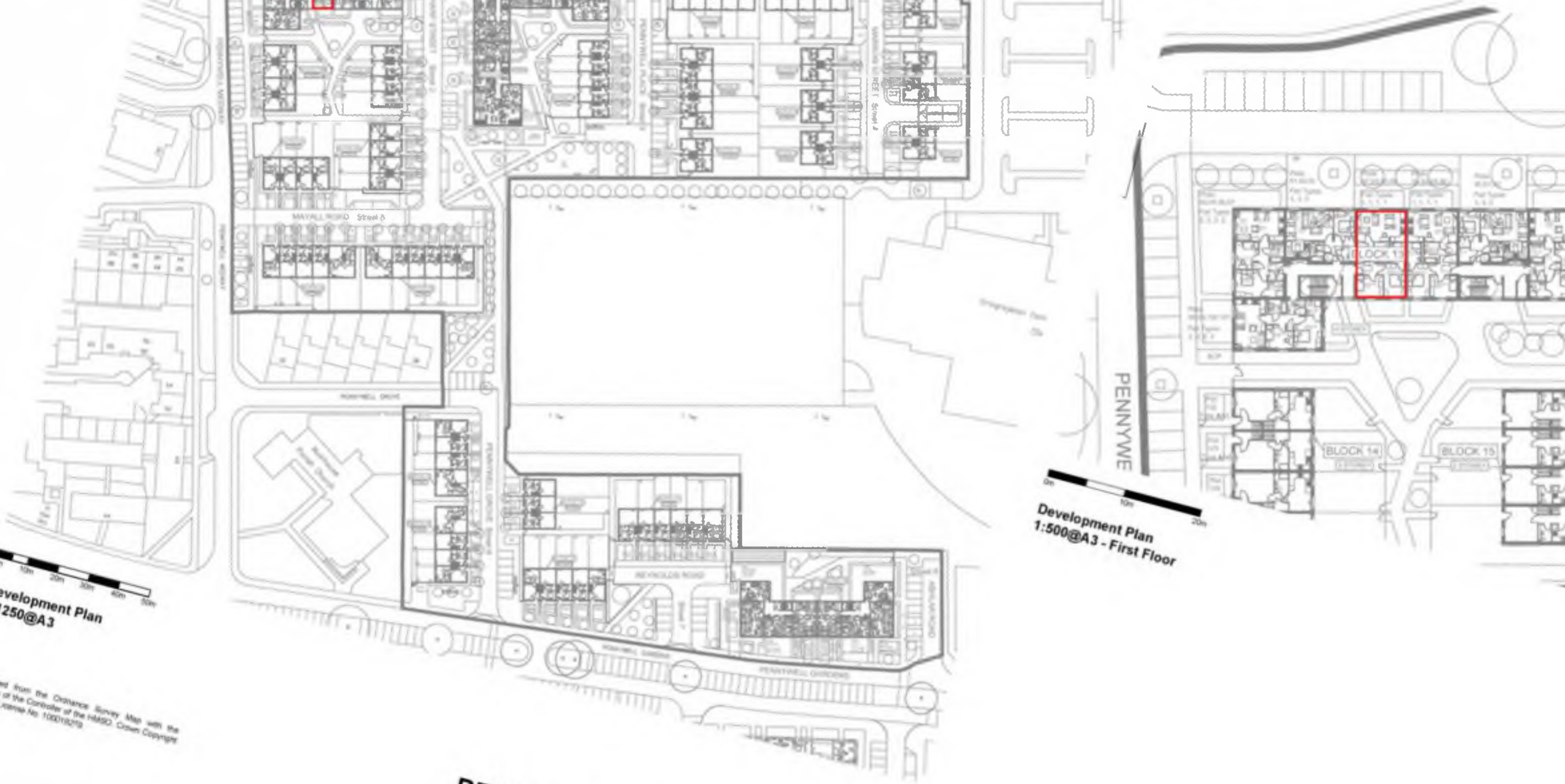
0m 10m 20m 30m 40m 50m
Development Plan
1:1250@A3

Reproduced from the Ordnance Survey Map with the
permission of the Controller of the HMSO. Crown Copyright
Reserved. Licence No. 100010279

PENNYWELL
0m 10m 20m
Development Plan
1:500@A3 - Ground Floor

PENNYWELL PHASE 2 GROUND FLOOR PLOT 87 TITLE PLAN





Development Plan
1:1250@A3

Development Plan
1:500@A3 - First Floor

PENNYWELL PHASE 2 FIRST FLOOR PLOT 88 TITLE PLAN

Reproduced from the Ordnance Survey Map with the
permission of the Controller of the HMSO. Crown Copyright
Reserved License No. 100018212





0m 10m 20m 30m 40m 50m

Development Plan
1:1250@A3

Reproduced from the Ordnance Survey Map with the permission of the Controller of the HMSO Crown Copyright Reserved License No 100019279

PENNYWELL PHASE 2 SECOND FLOOR PLOT 89 TITLE PLAN



0m 10m 20m

Development Plan
1:500@A3 - Second Floor

NORTH



Plot Boundary



Development Plan
1:1250@A3

Reproduced from the Ordnance Survey Map with the permission of the Controller of the HMSO Crown Copyright Reserved License No 100019279

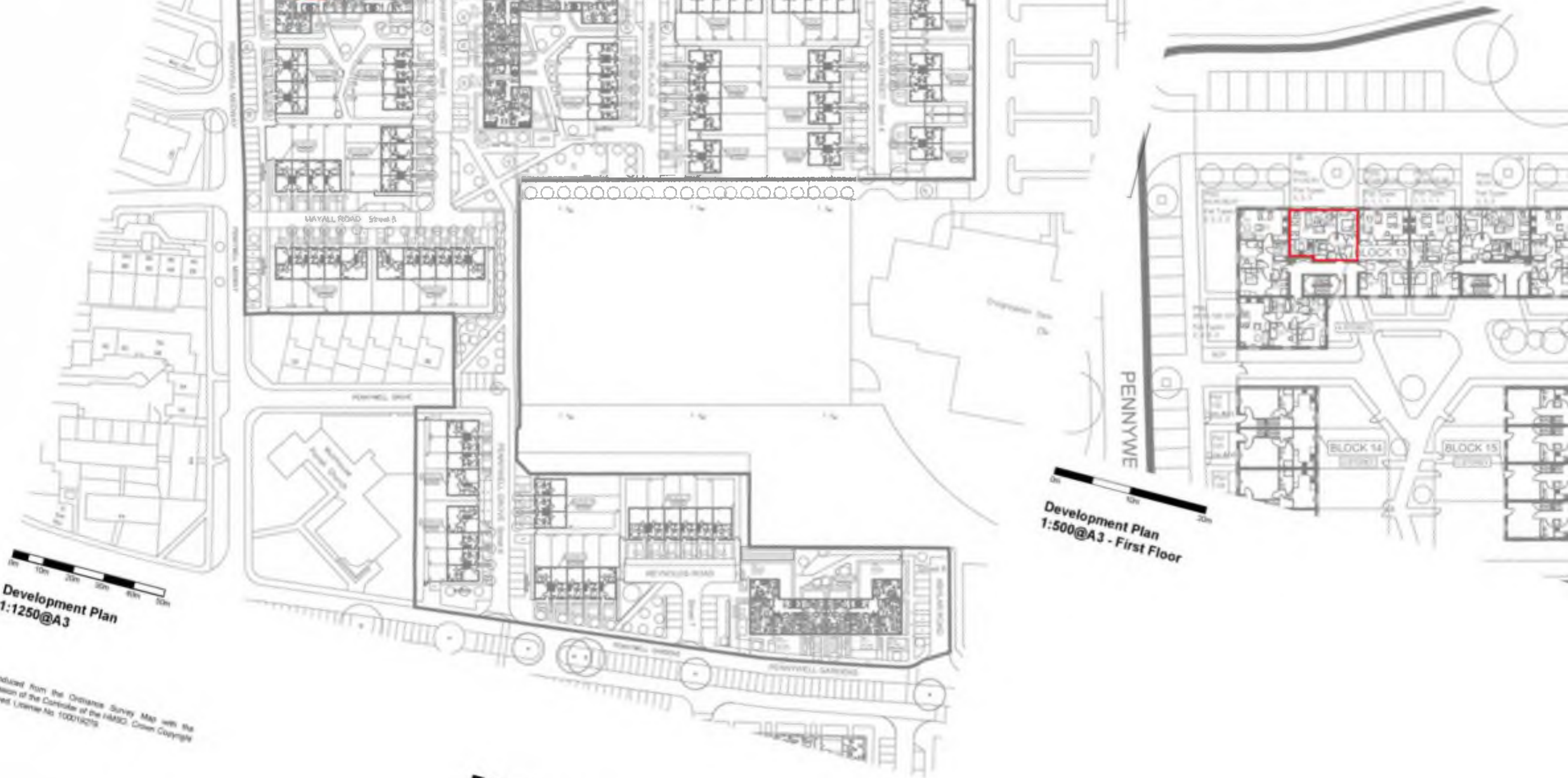
PENNYWELL PHASE 2 THIRD FLOOR PLOT 90 TITLE PLAN



Development Plan
1:500@A3 - Third Floor



— Plot Boundary




**PENNYWELL PHASE 2
FIRST FLOOR PLOT 91 TITLE PLAN**

Development Plan
1:1250@A3

Development Plan
1:500@A3 - First Floor

Reproduced from the Ordnance Survey Map with the
permission of the Controller of the HMSO. Crown Copyright
Reserved Licence No 100010219





0m 10m 20m 30m 40m 50m

Development Plan
1:1250@A3

Reproduced from the Ordnance Survey Map with the permission of the Controller of the HMSO Crown Copyright Reserved License No 100019279

PENNYWELL PHASE 2 SECOND FLOOR PLOT 92 TITLE PLAN



0m 10m 20m

Development Plan
1:500@A3 - Second Floor

NORTH



Plot Boundary



0m 10m 20m 30m 40m 50m

Development Plan
1:1250@A3

Reproduced from the Ordnance Survey Map with the permission of the Controller of the HMSO Crown Copyright Reserved License No 100019279

PENNYWELL PHASE 2 THIRD FLOOR PLOT 93 TITLE PLAN



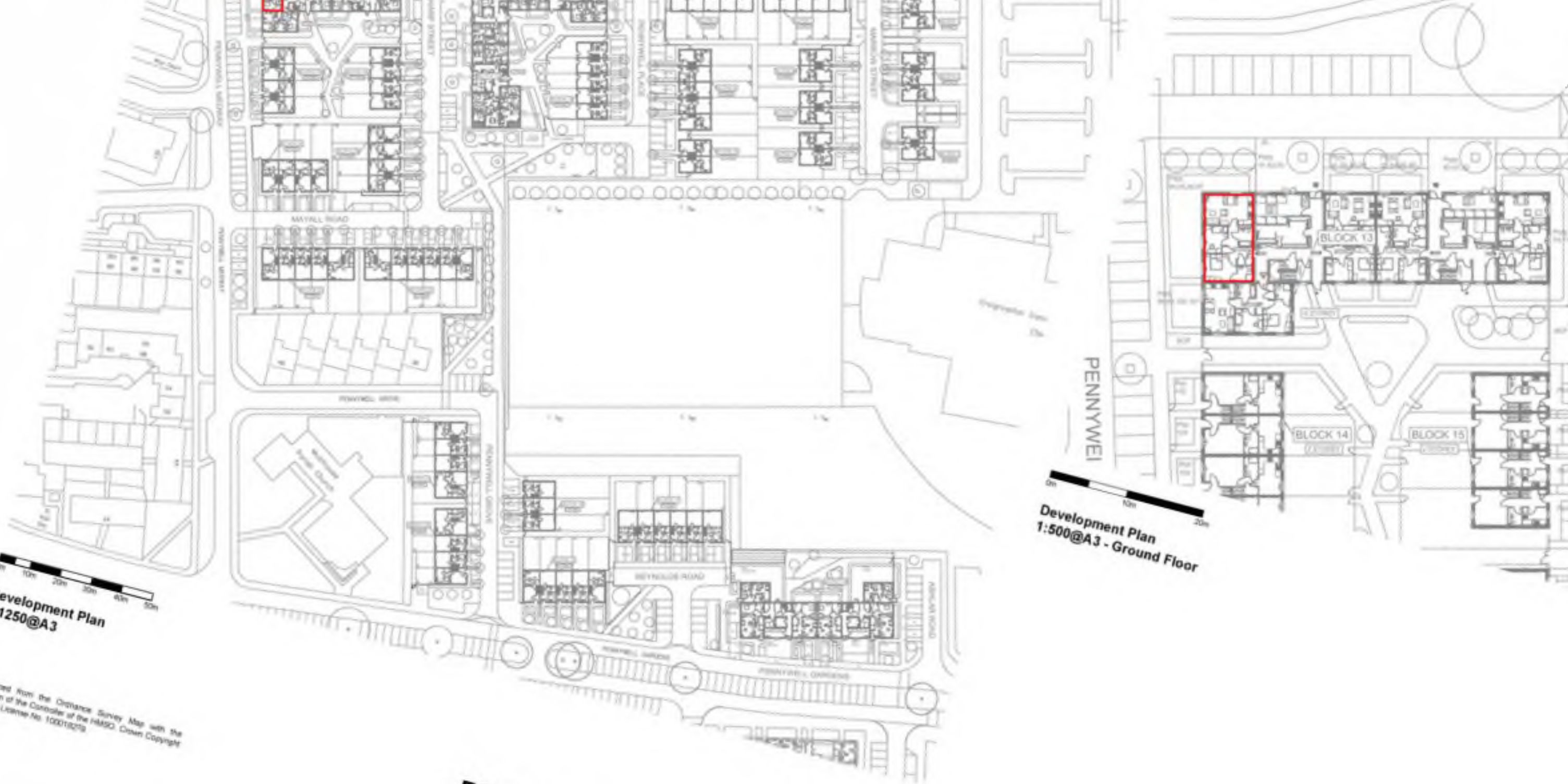
0m 10m 20m

Development Plan
1:500@A3 - Third Floor

NORTH



— Plot Boundary

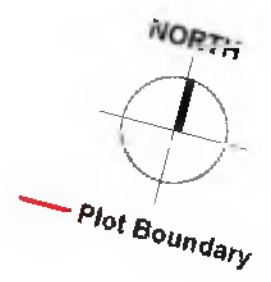


0m 10m 20m 30m 40m 50m
Development Plan
1:1250@A3

Reproduced from the Ordnance Survey Map with the
permission of the Controller of the HMSO. Crown Copyright
Reserved. Licence No. 100018279

PENNYWELL
0m 10m 20m
Development Plan
1:500@A3 - Ground Floor

PENNYWELL PHASE 2 GROUND FLOOR PLOT 94 TITLE PLAN



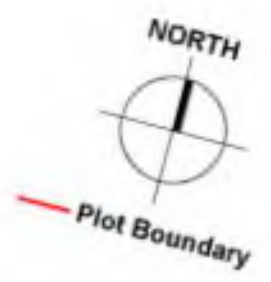


**PENNYWELL PHASE 2
FIRST FLOOR PLOT 95 TITLE PLAN**

Development Plan
1:1250@A3

Development Plan
1:500@A3 - First Floor

Reproduced from the Ordnance Survey Map with the
permission of the Controller of the HMSO. Crown Copyright
Reserved. Licence No. 100019279





0m 10m 20m 30m 40m 50m

Development Plan
1:1250@A3

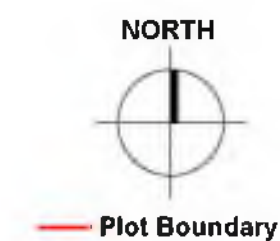
Reproduced from the Ordnance Survey Map with the permission of the Controller of the HMSO Crown Copyright Reserved License No 100019279



0m 10m 25m

Development Plan
1:500@A3 - Second Floor

PENNYWELL PHASE 2 SECOND FLOOR PLOT 96 TITLE PLAN





0m 10m 20m 30m 40m 50m

Development Plan
1:1250@A3

Reproduced from the Ordnance Survey Map with the
permission of the Controller of the HMSO Crown Copyright
Reserved License No 100019279

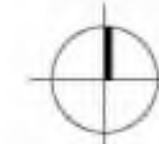
PENNYWELL PHASE 2 THIRD FLOOR PLOT 97 TITLE PLAN



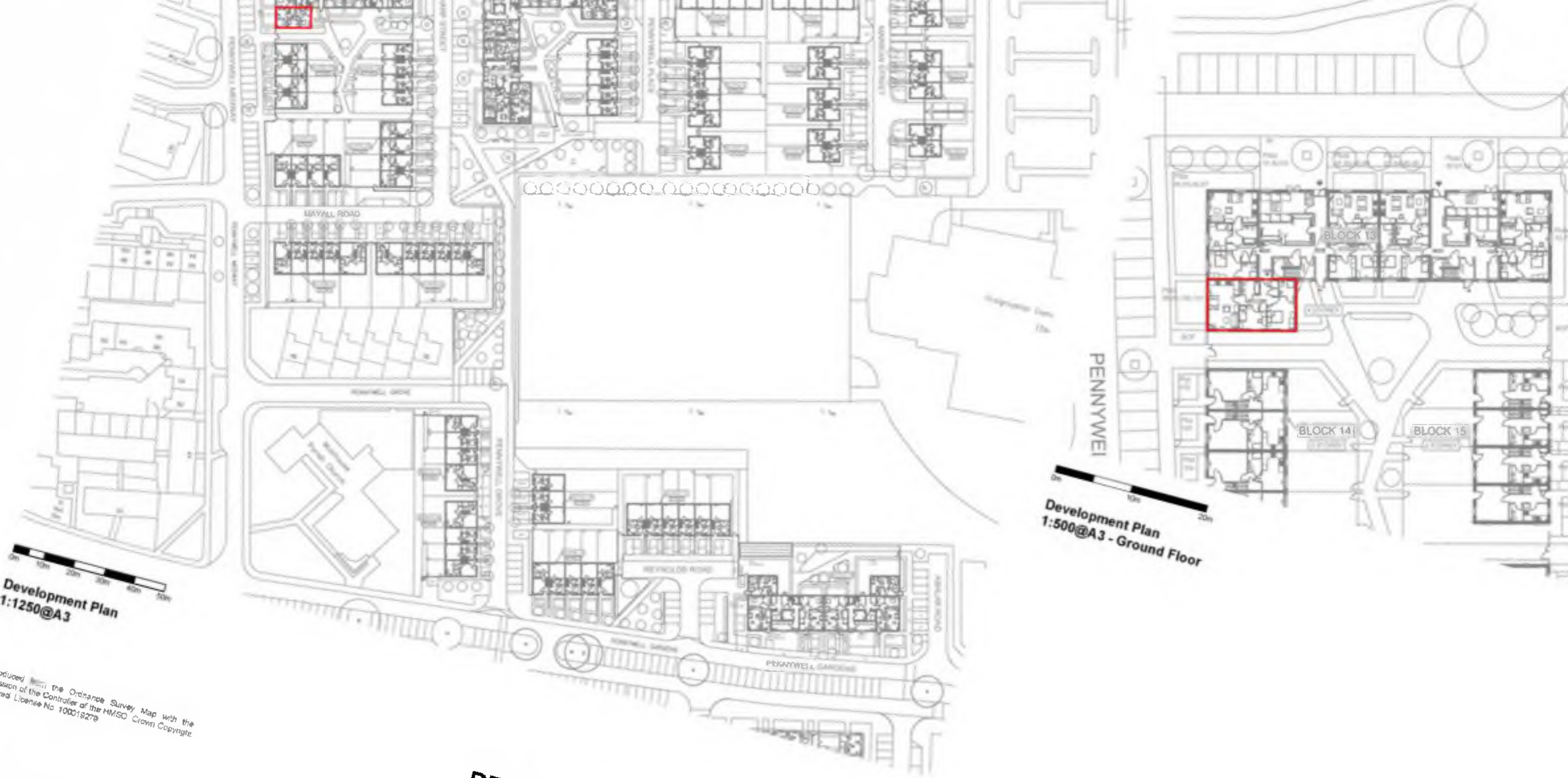
0m 10m 20m

Development Plan
1:500@A3 - Third Floor

NORTH

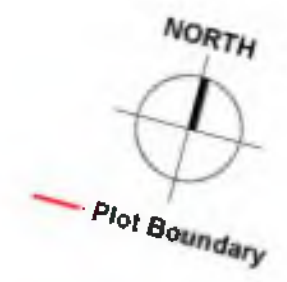


Plot Boundary

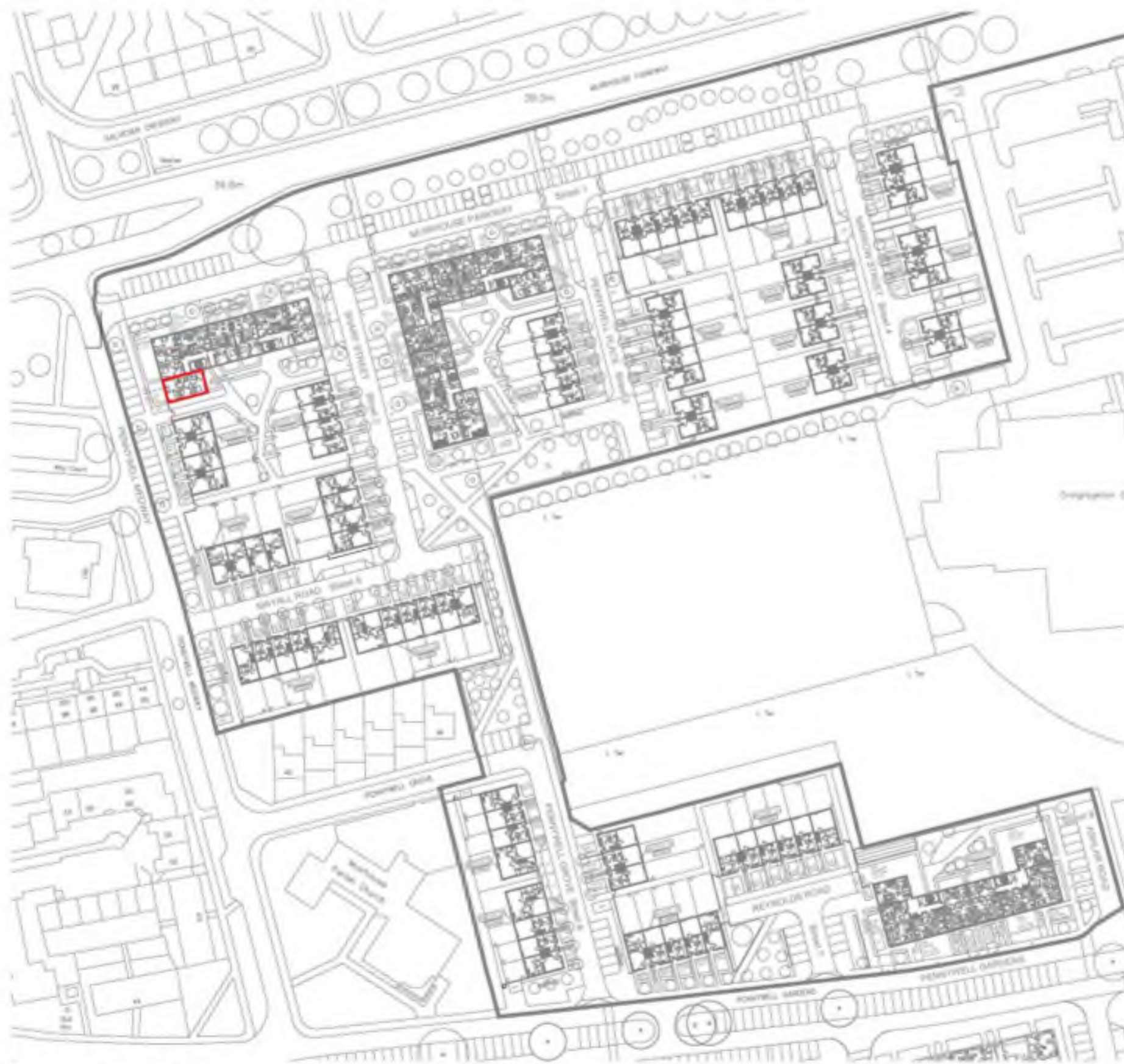


Development Plan
1:500@A3 - Ground Floor

PENNYWELL PHASE 2 GROUND FLOOR PLOT 98 TITLE PLAN



Reproduced from the Ordnance Survey Map with the
permission of the Controller of the HMISO Crown Copyright
Reserved License No 100018278



0m 10m 20m 30m 40m 50m

Development Plan
1:1250@A3

Reproduced from the Ordnance Survey Map with the permission of the Controller of the HMSO Crown Copyright Reserved License No 100019279



0m 10m 25m

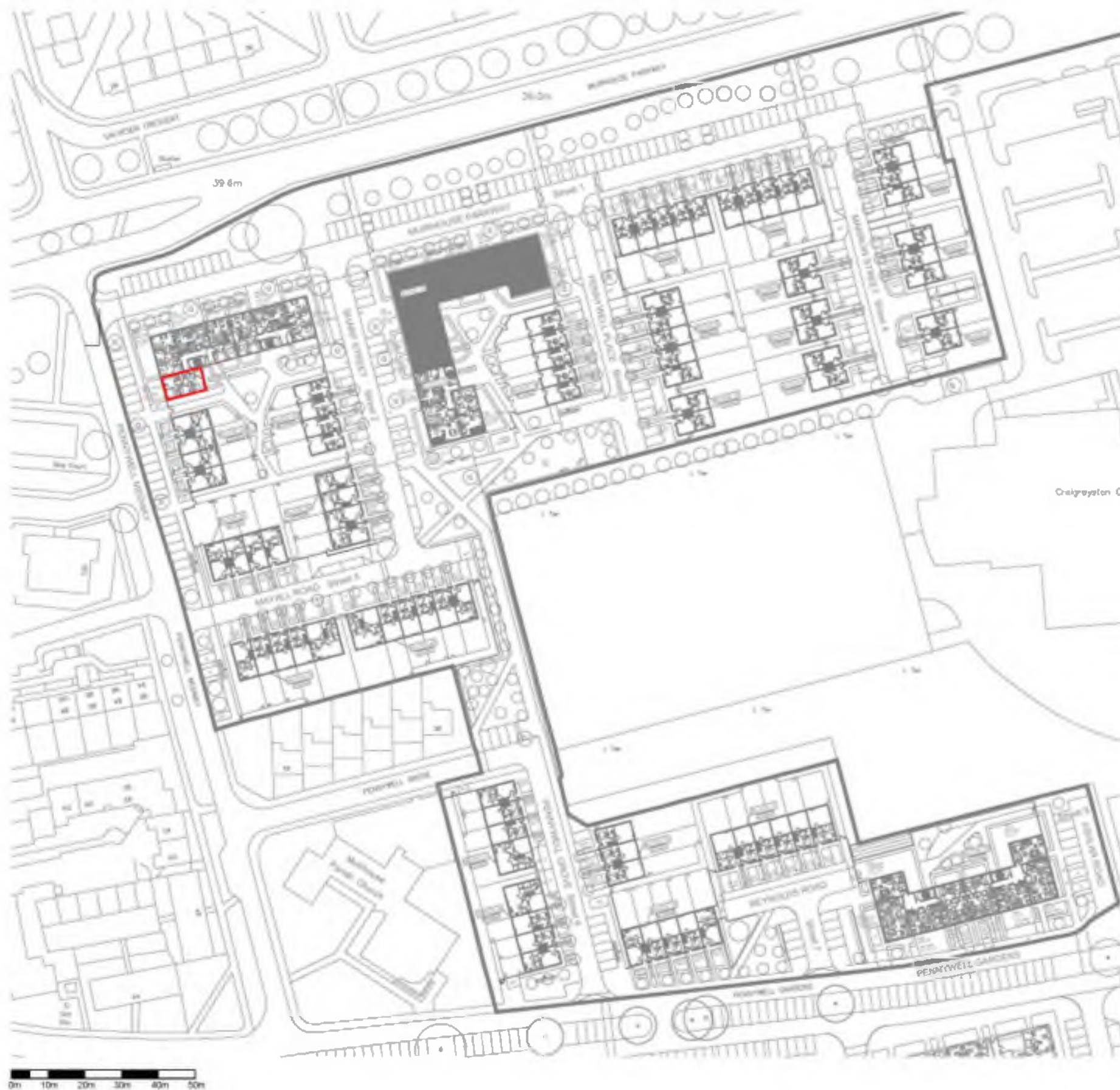
Development Plan
1:500@A3 - Second Floor

NORTH



Plot Boundary

PENNYWELL PHASE 2 SECOND FLOOR PLOT 100 TITLE PLAN



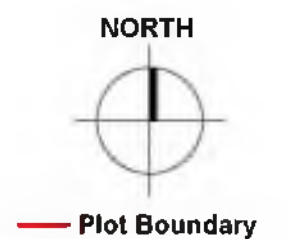
Development Plan
1:1250@A3

Reproduced from the Ordnance Survey Map with the permission of the Controller of the HMSO Crown Copyright Reserved License No 100019279

PENNYWELL PHASE 2 THIRD FLOOR PLOT 101 TITLE PLAN

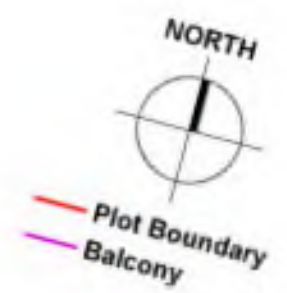


Development Plan
1:500@A3 - Third Floor





PENNYWELL PHASE 2 GROUND FLOOR - PLOT 106 TITLE PLAN



Reproduced from the Ordnance Survey Map with the permission of the Controller of the HMSO. Crown Copyright. Reserved License No. 100018219



**PENNYWELL PHASE 2
FIRST FLOOR PLOT 107 TITLE PLAN**



Development Plan
1:500@A3 - First floor



Reproduced from the Ordnance Survey Map with the
permission of the Controller of the HMSO. Crown Copyright
Reserved. License No. 100018219



Development Plan
1:1250@A3

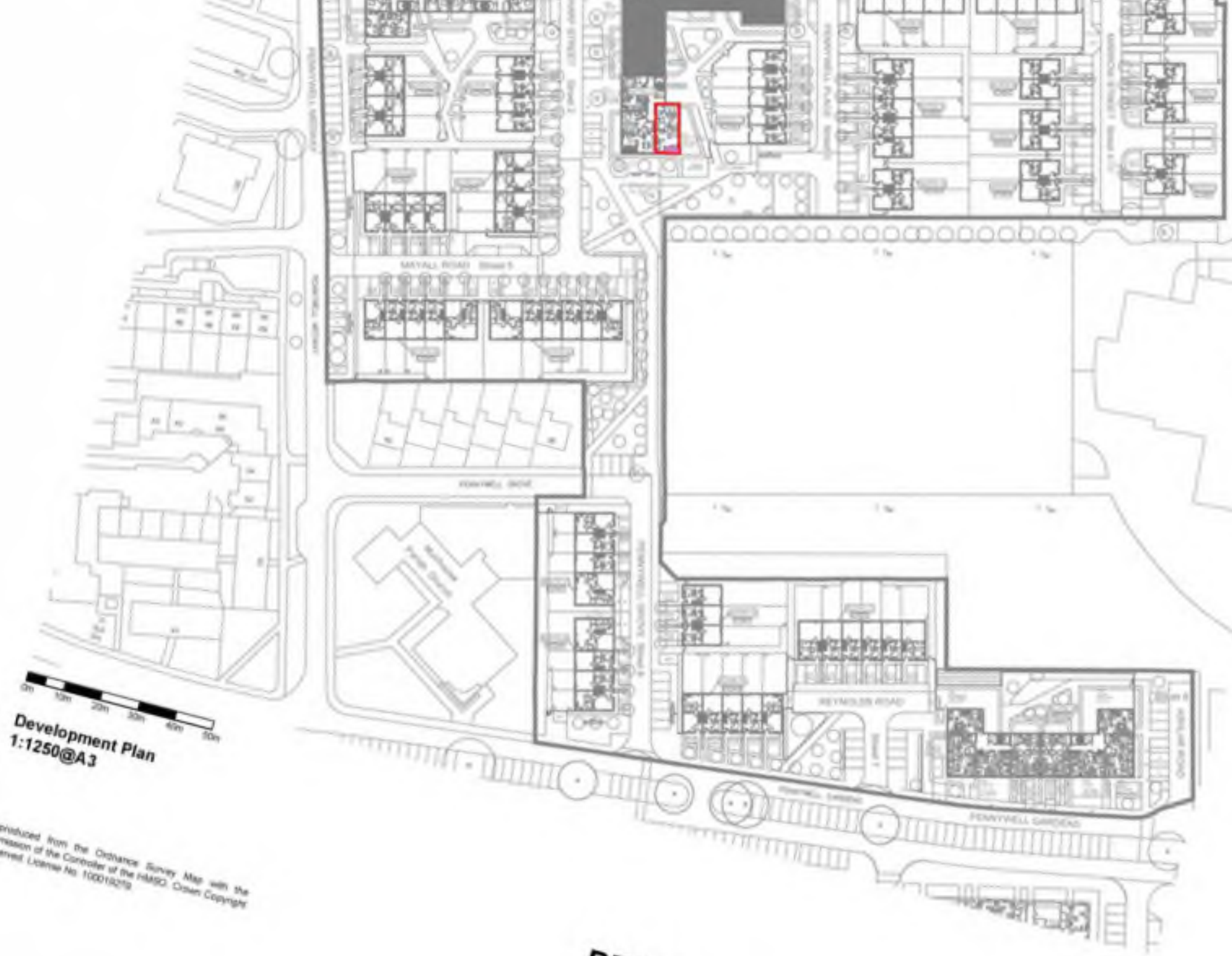
Reproduced from the Ordnance Survey Map with the
permission of the Controller of the HMSO. Crown Copyright
Reserved License No. 100016219

PENNYWELL PHASE 2 SECOND FLOOR PLOT 108 TITLE PLAN

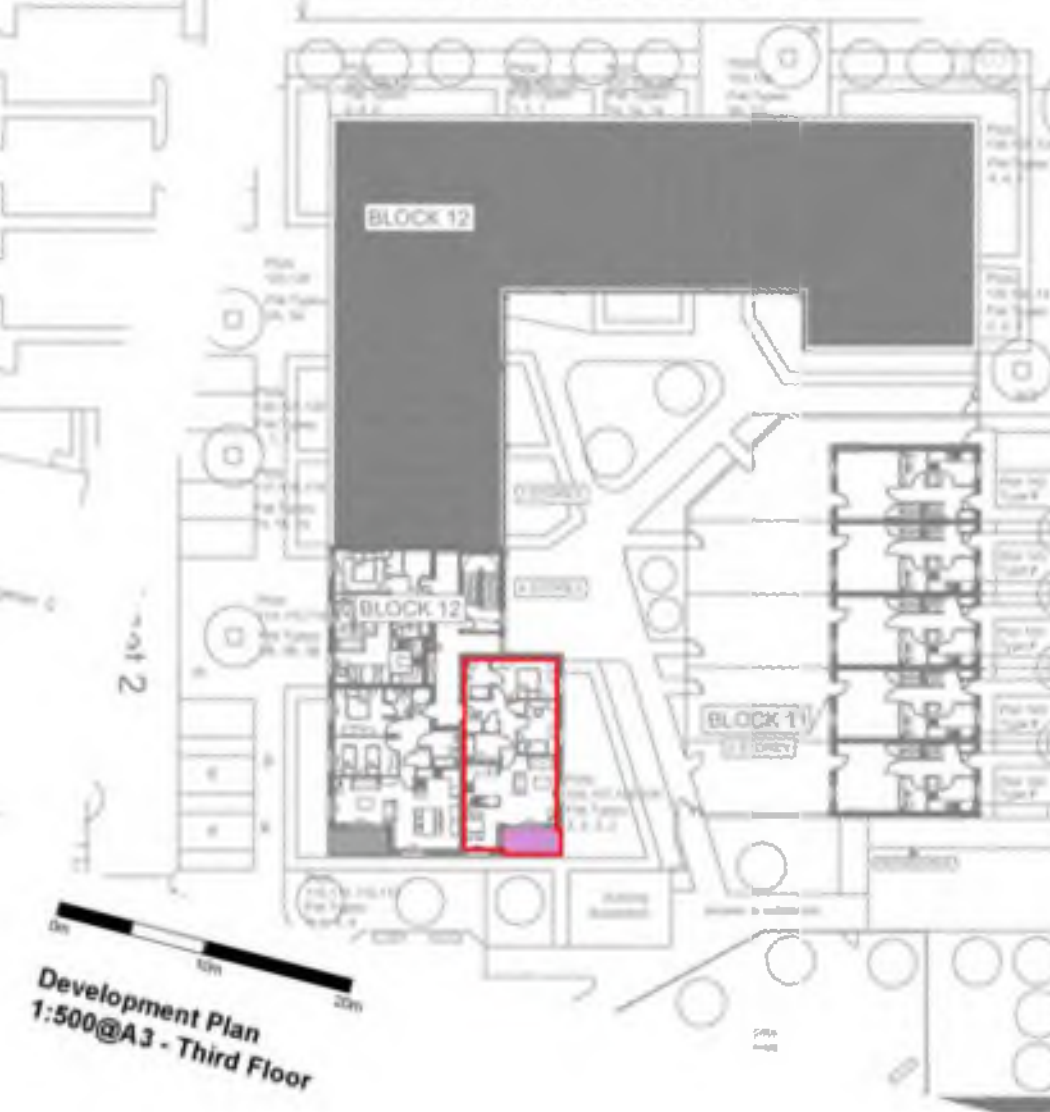


Development Plan
1:500@A3 - Second floor





PENNYWELL PHASE 2 THIRD FLOOR PLOT 109 TITLE PLAN





PENNYWELL PHASE 2 GROUND FLOOR PLOT 110 TITLE PLAN



Reproduced from the Ordnance Survey Map with the permission of the Controller of the HMSO. Crown Copyright. Reserved License No. 100018219



0m 10m 20m 30m 40m 50m
 Development Plan
 1:1250@A3

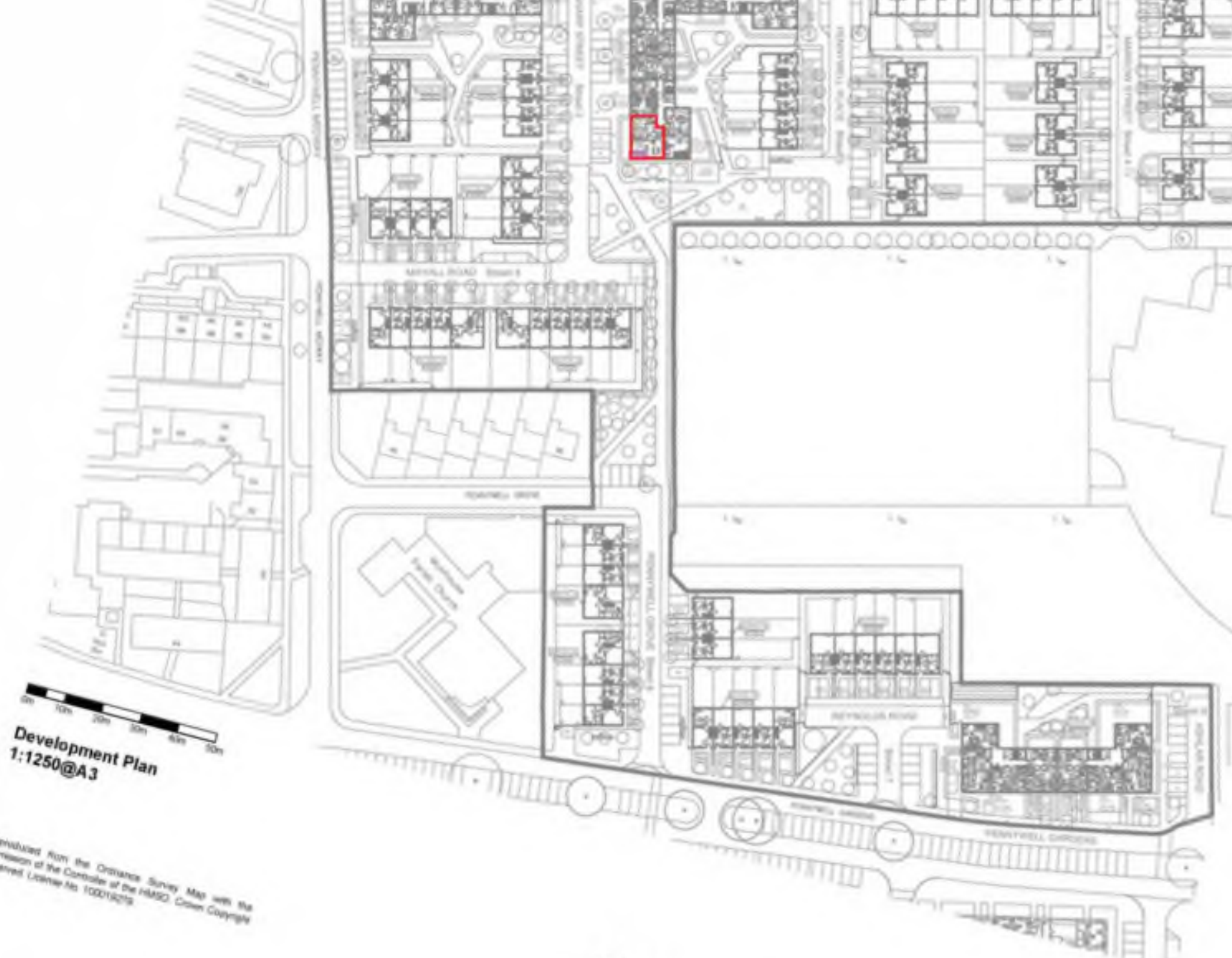
Reproduced from the Ordnance Survey Map with the
 permission of the Controller of the HMSO. Crown Copyright
 Reserved License No. 100018219

PENNYWELL PHASE 2 FIRST FLOOR PLOT 111 TITLE PLAN



0m 10m 20m
 Development Plan
 1:500@A3 - First Floor

NORTH
 Plot Boundary
 Balcony



Development Plan
1:1250@A3

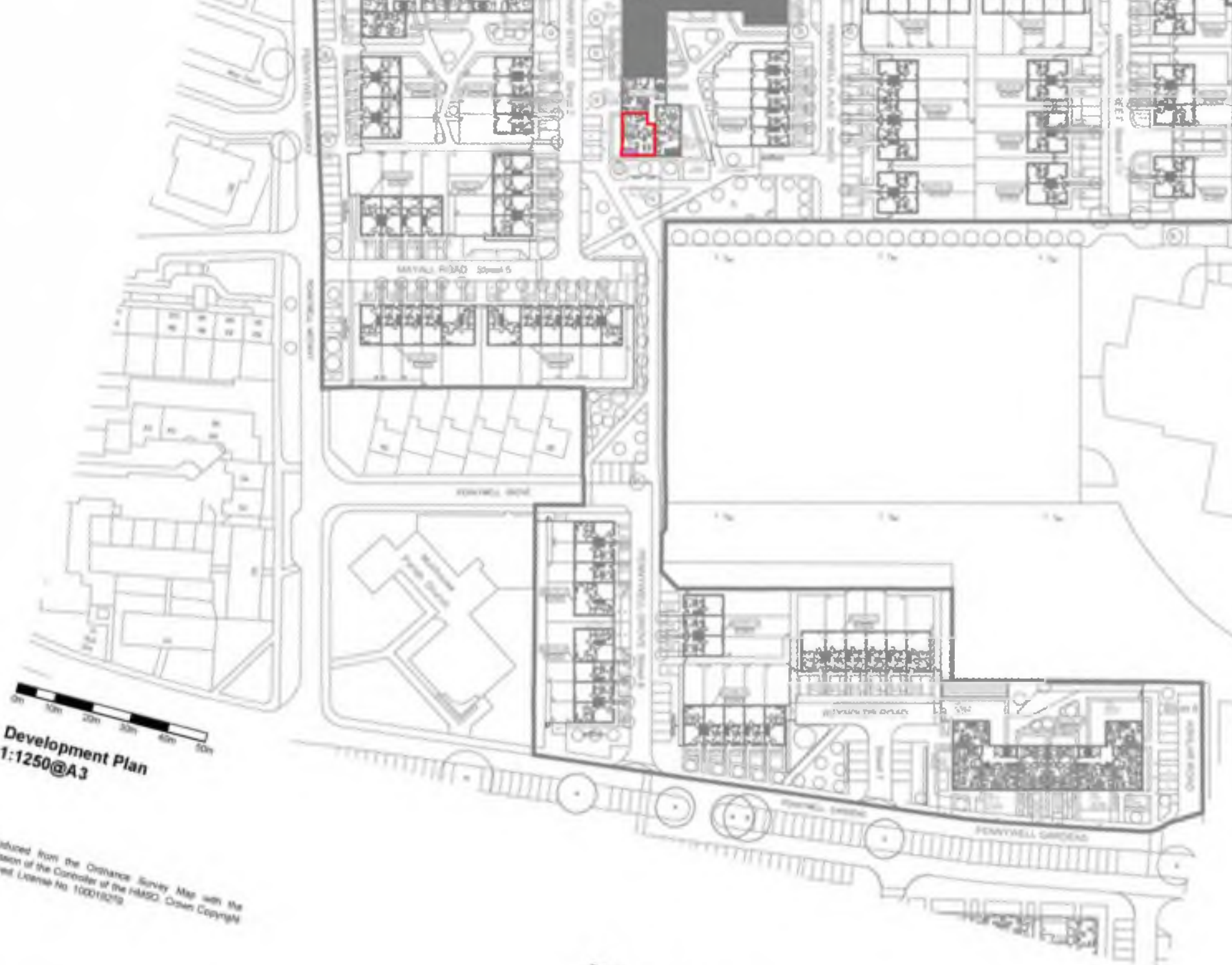
Reproduced from the Ordnance Survey Map with the
permission of the Controller of the HMSO. Crown Copyright
Reserved. Licence No. 100018275



Development Plan
1:500@A3 - Second Floor

PENNYWELL PHASE 2 SECOND FLOOR PLOT 112 TITLE PLAN

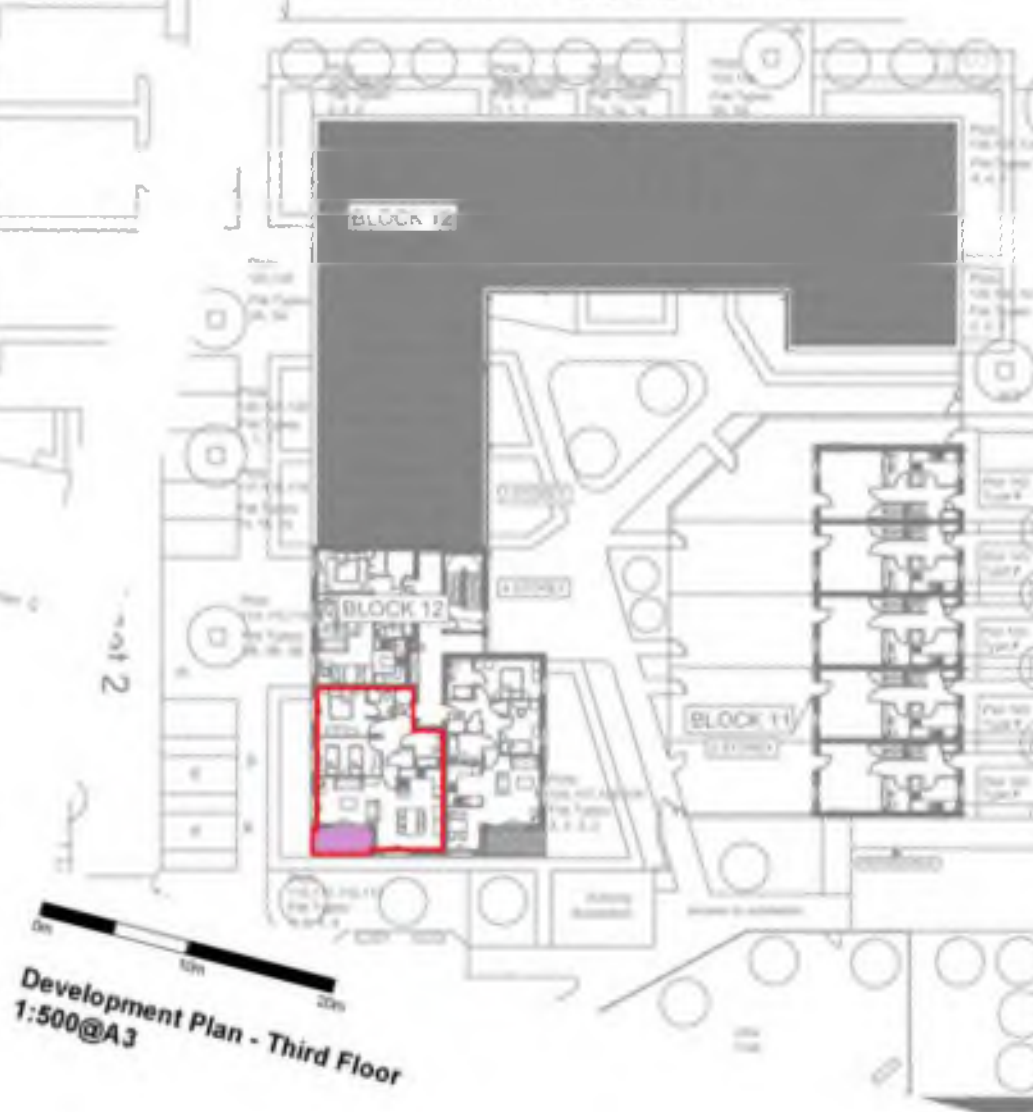




Development Plan
1:1250@A3

Reproduced from the Ordnance Survey Map with the
permission of the Controller of the HMSO. Crown Copyright
Reserved License No. 100018219

PENNYWELL PHASE 2 THIRD FLOOR PLOT 113 TITLE PLAN



Development Plan - Third Floor
1:500@A3





0m 10m 20m 30m 40m 50m
Development Plan
1:1250@A3

Reproduced from the Ordnance Survey Map with the
permission of the Controller of the HMSO. Crown Copyright
Reserved. Licence No. 100018279

PENNYWELL PHASE 2 FIRST FLOOR PLOT 114 TITLE PLAN



0m 10m 20m
Development Plan
1:500@A3 - First Floor





0m 10m 20m 30m 40m 50m

Development Plan
1:1250@A3

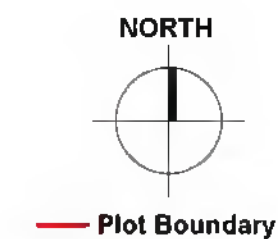
Reproduced from the Ordnance Survey Map with the permission of the Controller of the HMSO Crown Copyright Reserved License No 100018278

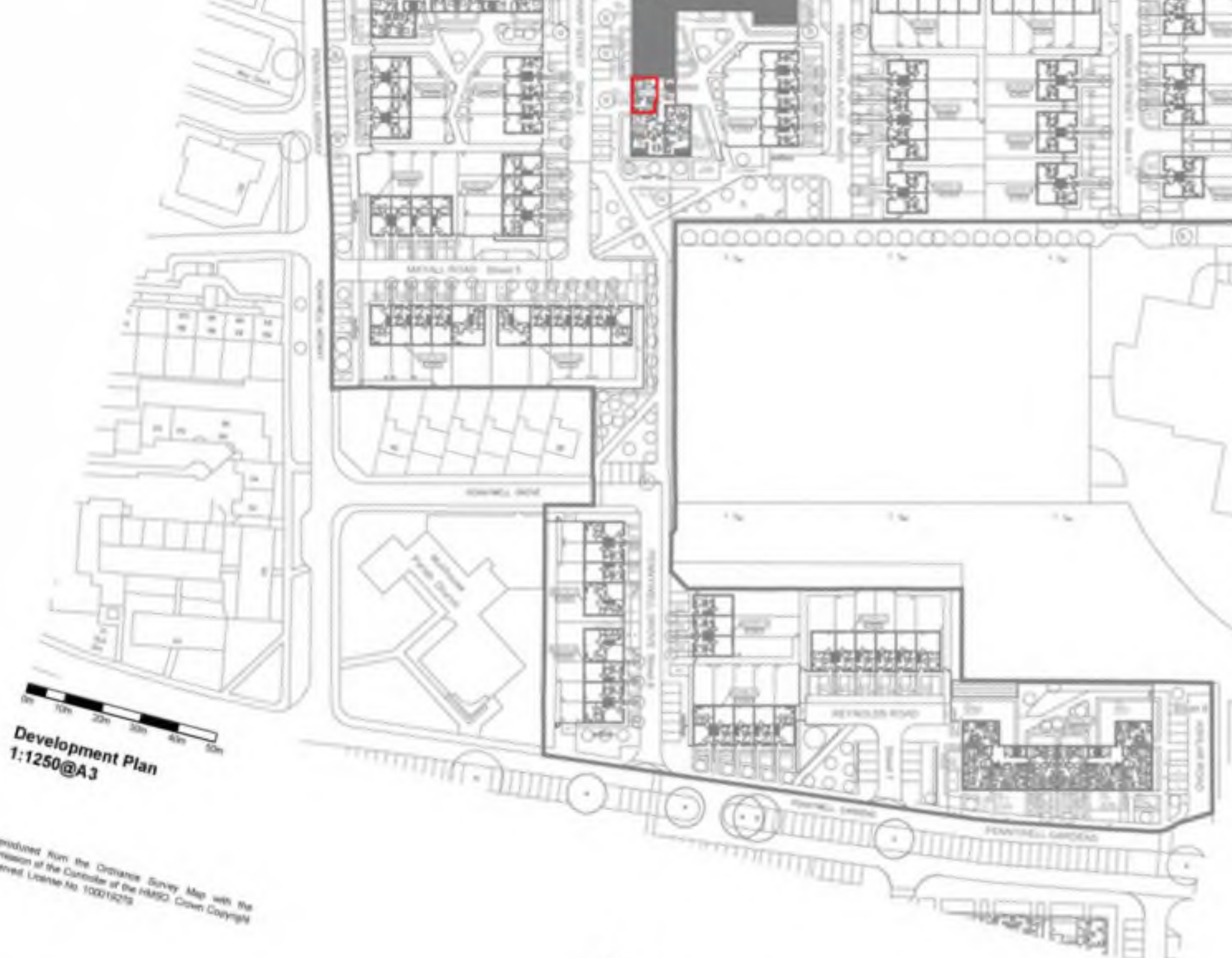


0m 10m 20m

Development Plan
1:500@A3 - Second Floor

PENNYWELL PHASE 2 SECOND FLOOR PLOT 115 TITLE PLAN

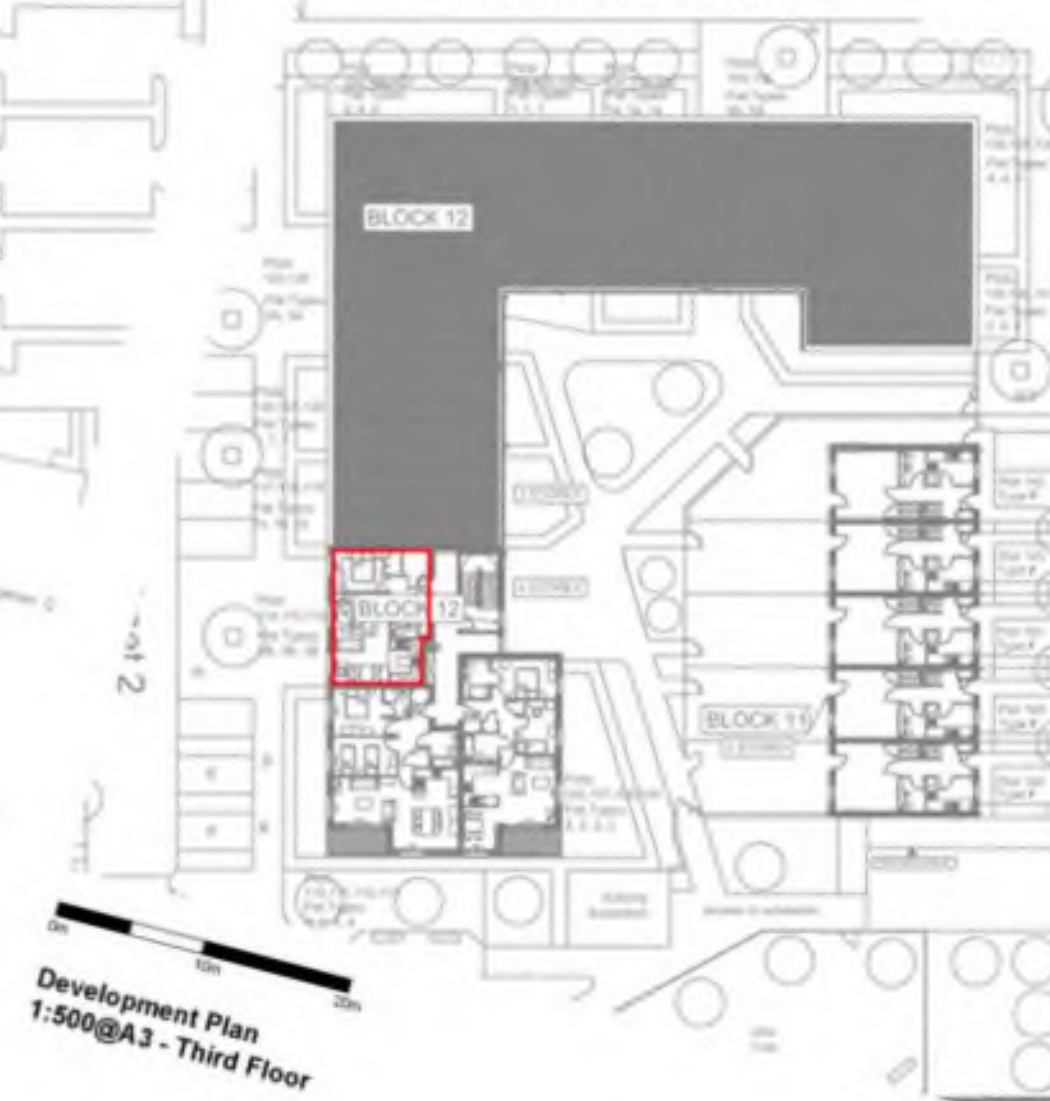




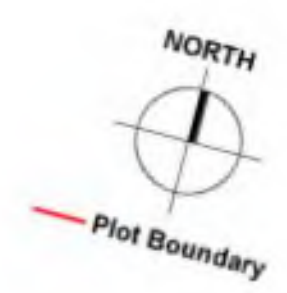
Development Plan
1:1250@A3

Reproduced from the Ordnance Survey Map with the
permission of the Controller of the HMSO. Crown Copyright
Reserved. Licence No. 100010215

PENNYWELL PHASE 2 THIRD FLOOR PLOT 116 TITLE PLAN



Development Plan
1:500@A3 - Third Floor



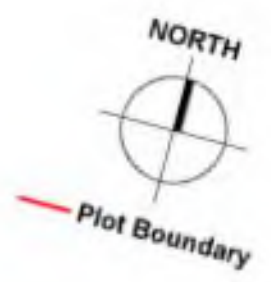


**PENNYWELL PHASE 2
GROUND FLOOR PLOT 117 TITLE PLAN**

Development Plan
1:1250@A3

Development Plan
1:500@A3 - Ground Floor

Reproduced from the Ordnance Survey Map with the
permission of the Controller of the HMSO. Crown Copyright
Reserved. License No. 100018219



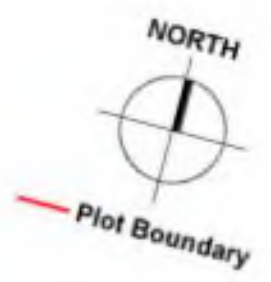


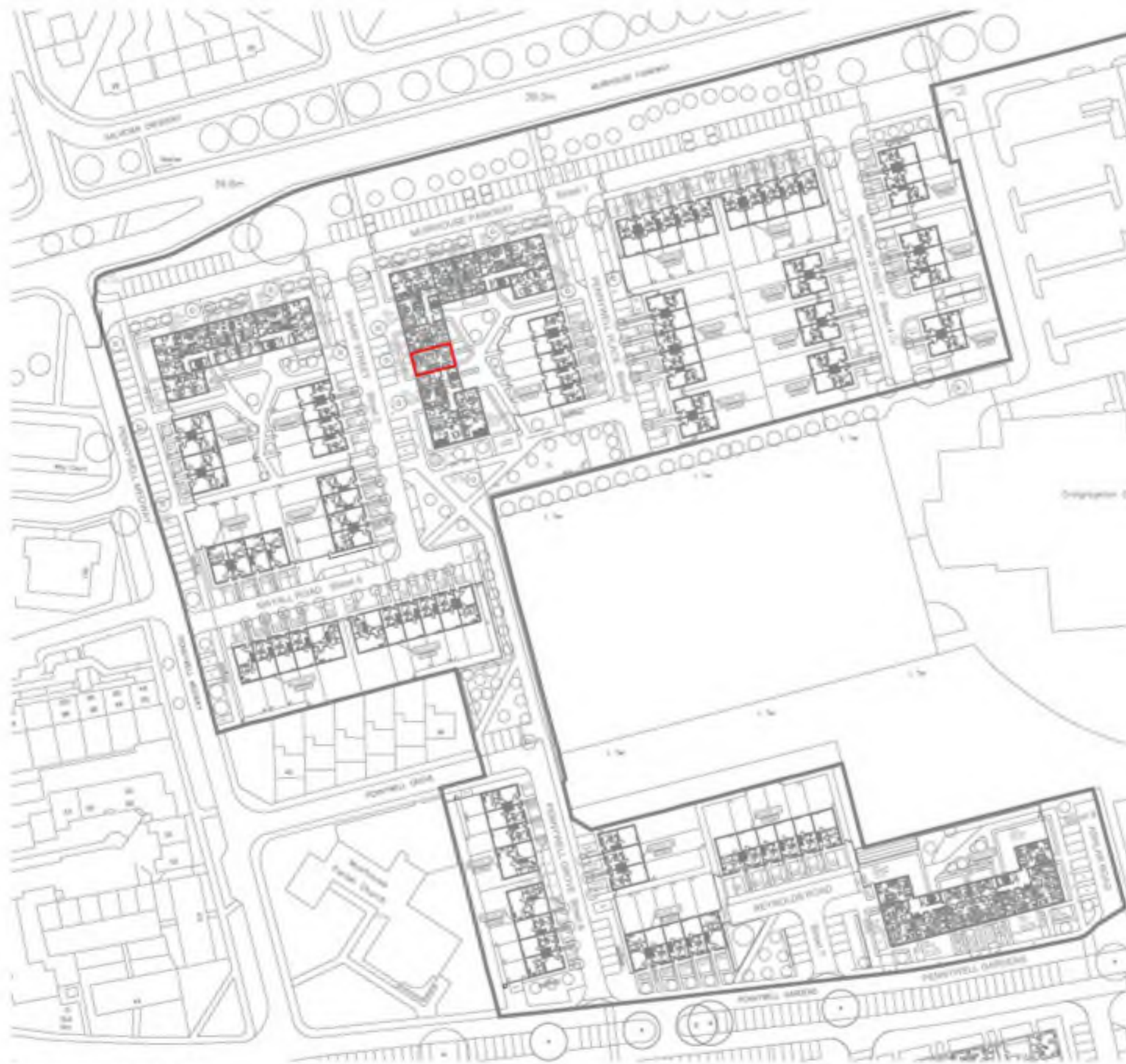
**PENNYWELL PHASE 2
FIRST FLOOR PLOT 118 TITLE PLAN**

Development Plan
1:1250@A3

Development Plan
1:500@A3 - FIRST FLOOR

Reproduced from the Ordnance Survey Map with the
permission of the Controller of the HMSO. Crown Copyright
Reserved. Licence No. 100018219





0m 10m 20m 30m 40m 50m

Development Plan
1:1250@A3

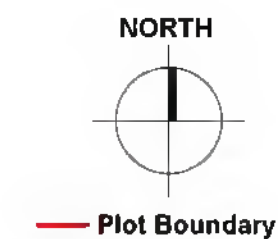
Reproduced from the Ordnance Survey Map with the permission of the Controller of the HMSO Crown Copyright Reserved License No 100018278



0m 10m 20m

Development Plan
1:500@A3 - Second Floor

PENNYWELL PHASE 2 SECOND FLOOR PLOT 119 TITLE PLAN





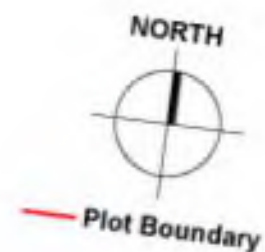
Development Plan
1:1250@A3

Reproduced from the Ordnance Survey Map with the
permission of the Controller of the HMSO, Crown Copyright
Reserved. License No. 100010279

PENNYWELL PHASE 2 GROUND FLOOR PLOT 120 TITLE PLAN



Development Plan
1:500@A3 - Ground Floor



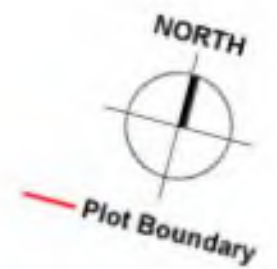


PENNYWELL PHASE 2 FIRST FLOOR PLOT 121 TITLE PLAN

Development Plan
1:1250@A3

Development Plan
1:500@A3 - First Floor

Reproduced from the Ordnance Survey Map with the
permission of the Controller of the HMSO. Crown Copyright
Reserved. Licence No. 100018275





0m 10m 20m 30m 40m 50m

Development Plan
1:1250@A3

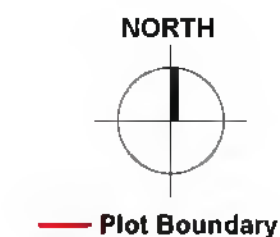
Reproduced from the Ordnance Survey Map with the permission of the Controller of the HMSO Crown Copyright Reserved License No 100019279

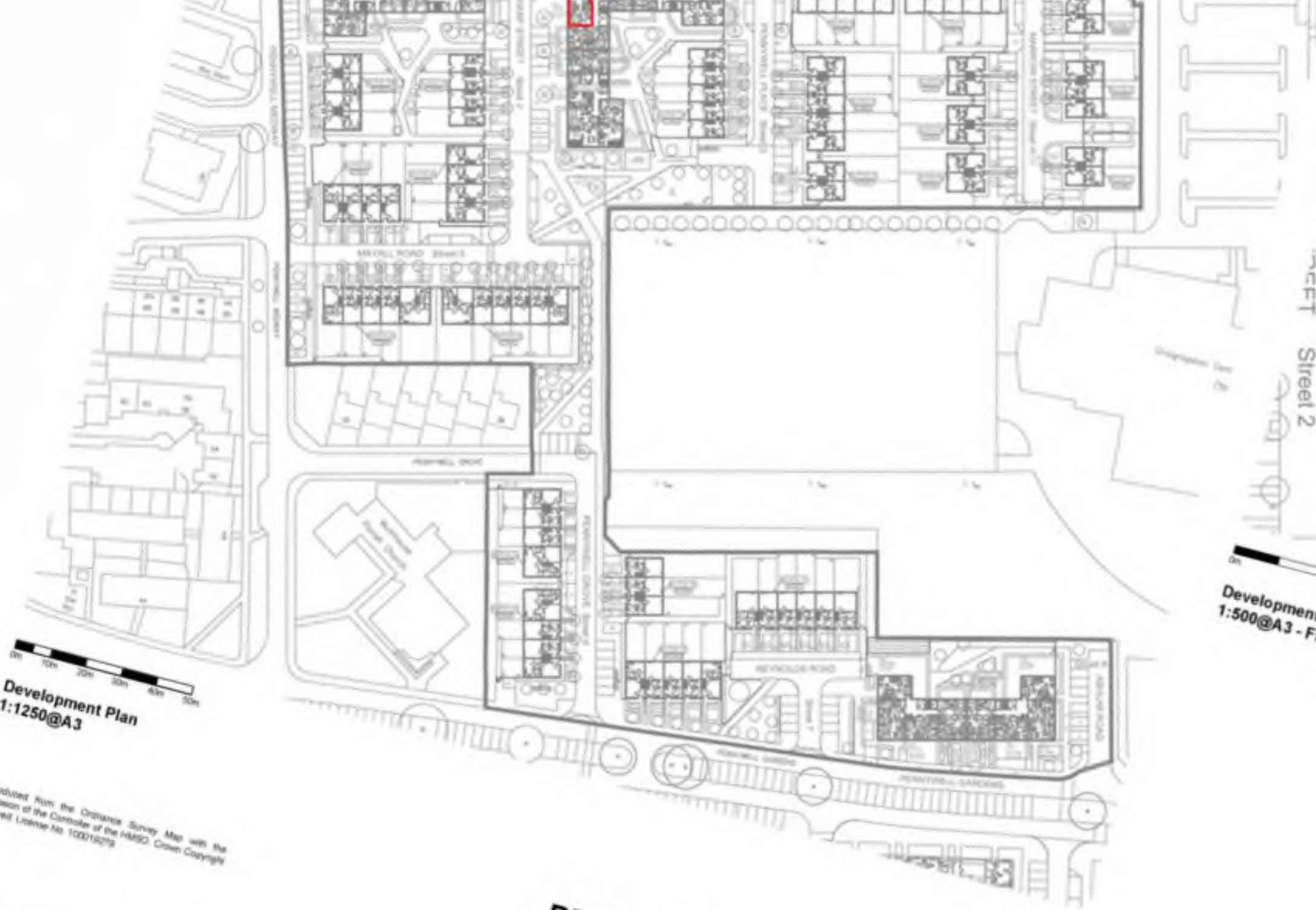
PENNYWELL PHASE 2 SECOND FLOOR PLOT 122 TITLE PLAN



0m 10m 20m

Development Plan
1:500@A3 - Second Floor





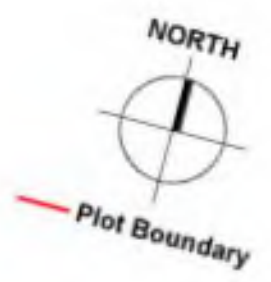
0m 10m 20m 30m 40m 50m
Development Plan
1:1250@A3

Reproduced from the Ordnance Survey Map with the
permission of the Controller of the HMSO. Crown Copyright
Reserved. Licence No. 100018279

**PENNYWELL PHASE 2
FIRST FLOOR PLOT 123 TITLE PLAN**



0m 10m 20m
Development Plan
1:500@A3 - First Floor





0m 10m 20m 30m 40m 50m

Development Plan
1:1250@A3

Reproduced from the Ordnance Survey Map with the permission of the Controller of the HMSO Crown Copyright Reserved License No 100018278

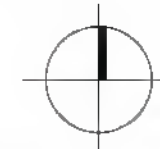
PENNYWELL PHASE 2 SECOND FLOOR PLOT 124 TITLE PLAN



0m 10m 20m

Development Plan
1:500@A3 - Second Floor

NORTH



— Plot Boundary



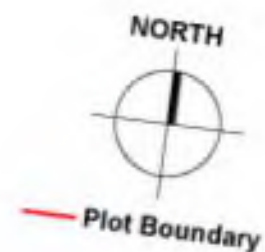
Development Plan
1:1250@A3

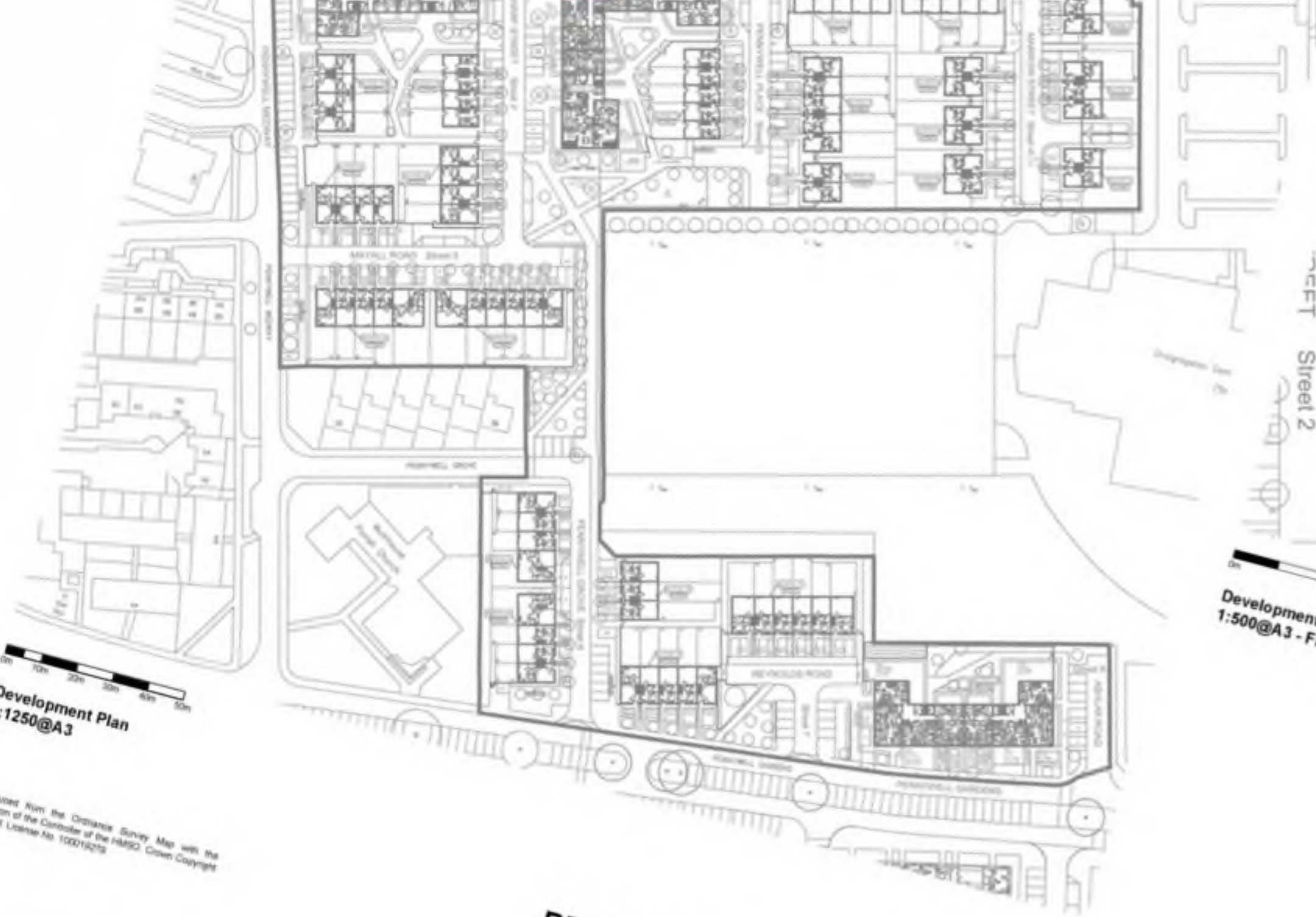
Reproduced from the Ordnance Survey Map with the
permission of the Controller of the HMSO, Crown Copyright
Reserved. License No. 100010279

PENNYWELL PHASE 2 GROUND FLOOR PLOT 125 TITLE PLAN



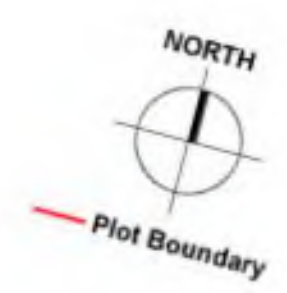
Development Plan
1:500@A3 - Ground Floor





Development Plan
1:500@A3 - First Floor

PENNYWELL PHASE 2 FIRST FLOOR PLOT 126 TITLE PLAN



Reproduced from the Ordnance Survey Map with the
permission of the Controller of the HMSO. Crown Copyright
Reserved. Licence No. 100018219



0m 10m 20m 30m 40m 50m

Development Plan
1:1250@A3

Reproduced from the Ordnance Survey Map with the permission of the Controller of the HMSO Crown Copyright Reserved License No 100018278

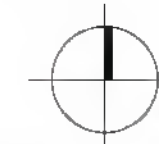
PENNYWELL PHASE 2 SECOND FLOOR PLOT 127 TITLE PLAN



0m 10m 20m

Development Plan
1:500@A3 - Second Floor

NORTH



Plot Boundary



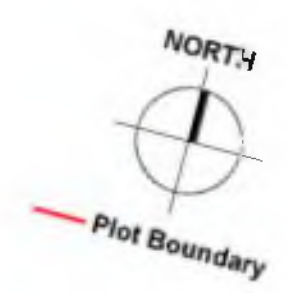
0m 10m 20m 30m 40m 50m
Development Plan
1:1250@A3

Reproduced from the Ordnance Survey Map with the
permission of the Controller of the HMSO. Crown Copyright
Reserved. Licence No. 100010275

PENNYWELL PHASE 2 GROUND FLOOR PLOT 128 TITLE PLAN



0m 10m 20m
Development Plan
1:500@A3 - Ground Floor





Development Plan
1:1250@A3

Reproduced from the Ordnance Survey Map with the
permission of the Controller of the HMSO. Crown Copyright
Reserved. License No. 100018275

PENNYWELL PHASE 2 FIRST FLOOR PLOT 129 TITLE PLAN



Development Plan
1:500@A3 - First Floor





0m 10m 20m 30m 40m 50m

Development Plan
1:1250@A3

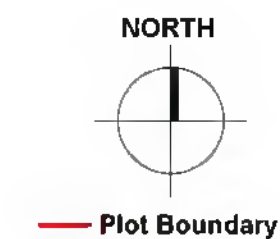
Reproduced from the Ordnance Survey Map with the permission of the Controller of the HMSO Crown Copyright Reserved License No 100018278

PENNYWELL PHASE 2 SECOND FLOOR PLOT 130 TITLE PLAN



0m 10m 20m

Development Plan
1:500@A3 - Second Floor





Development Plan
1:1250@A3

Reproduced from the Ordnance Survey Map with the permission of the Controller of the HMSO, Crown Copyright Reserved. License No. 100010279

PENNYWELL PHASE 2 GROUND FLOOR PLOT 131 TITLE PLAN



Development Plan
1:500@A3 - Ground Floor



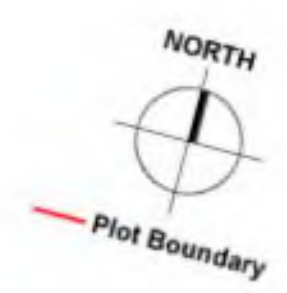


0m 10m 20m 30m 40m 50m
Development Plan
1:1250@A3

0m 10m 20m
Development Plan
1:500@A3 - First Floor

Reproduced from the Ordnance Survey Map with the
permission of the Controller of the HMSO. Crown Copyright
Reserved. Licence No. 100018275

PENNYWELL PHASE 2 FIRST FLOOR PLOT 132 TITLE PLAN





0m 10m 20m 30m 40m 50m

Development Plan
1:1250@A3

Reproduced from the Ordnance Survey Map with the permission of the Controller of the HMSO Crown Copyright Reserved License No 100018278

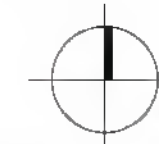
PENNYWELL PHASE 2 SECOND FLOOR PLOT 133 TITLE PLAN



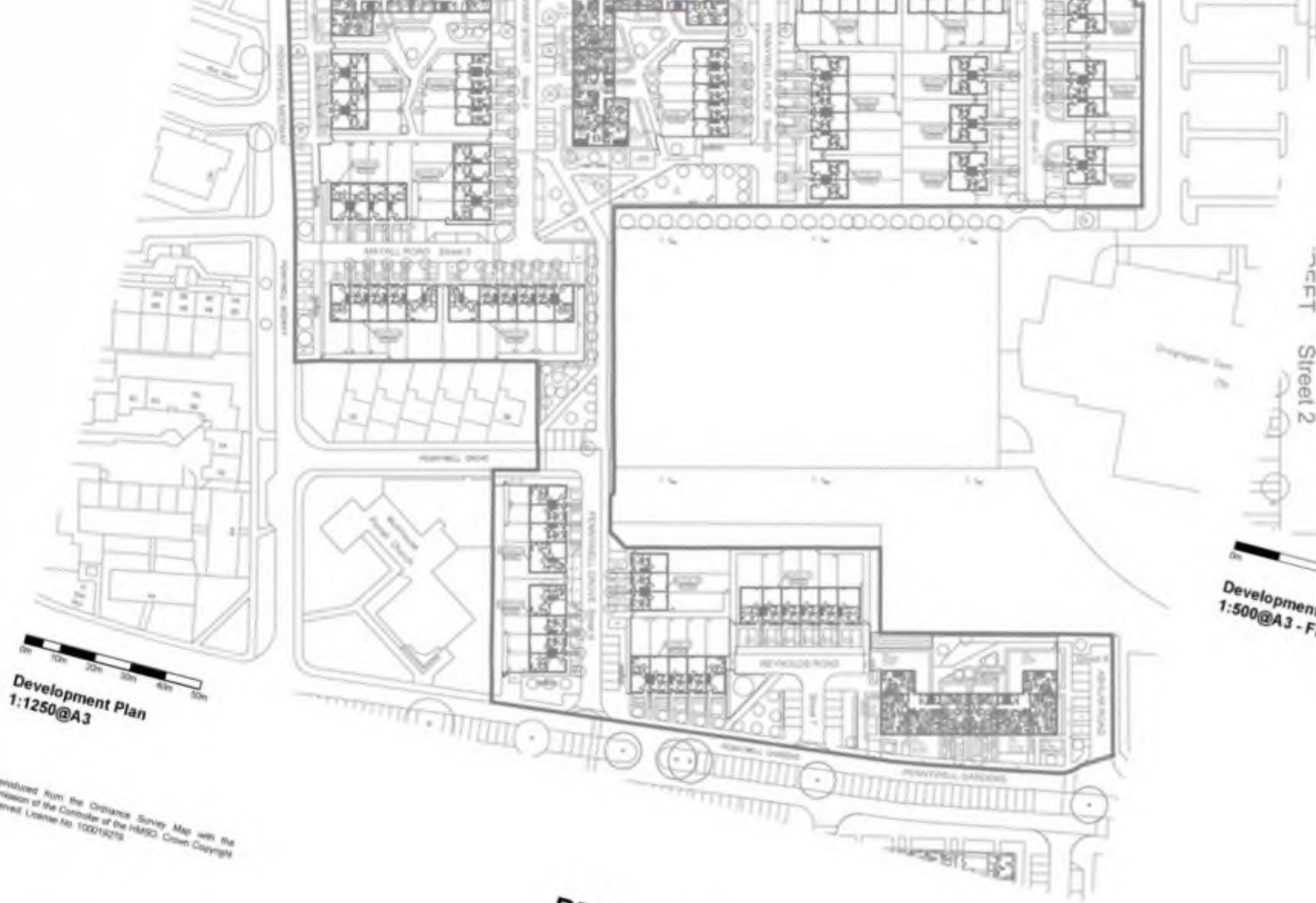
0m 10m 20m

Development Plan
1:500@A3 - Second Floor

NORTH



Plot Boundary



**PENNYWELL PHASE 2
FIRST FLOOR PLOT 134 TITLE PLAN**



Development Plan
1:500@A3 - First Floor





0m 10m 20m 30m 40m 50m

Development Plan
1:1250@A3

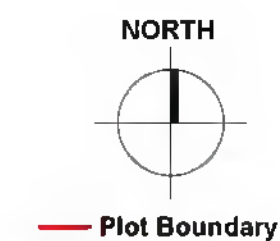
Reproduced from the Ordnance Survey Map with the permission of the Controller of the HMSO Crown Copyright Reserved License No 100018278

PENNYWELL PHASE 2 SECOND FLOOR PLOT 135 TITLE PLAN



0m 10m 25m

Development Plan
1:500@A3 - Second Floor





**PENNYWELL PHASE 2
GROUND FLOOR PLOT 136 TITLE PLAN**



Reproduced from the Ordnance Survey Map with the permission of the Controller of the HMSO. Crown Copyright Reserved License No. 100010219



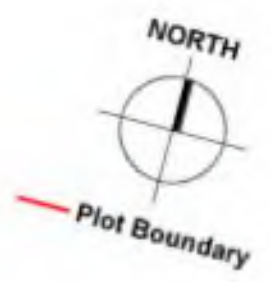
Development Plan
1:1250@A3

Reproduced from the Ordnance Survey Map with the
permission of the Controller of the HMSO. Crown Copyright
Reserved. Licence No. 100018275

PENNYWELL PHASE 2 FIRST FLOOR PLOT 137 TITLE PLAN



Development Plan
1:500@A3 - FIRST FLOOR





0m 10m 20m 30m 40m 50m

Development Plan
1:1250@A3

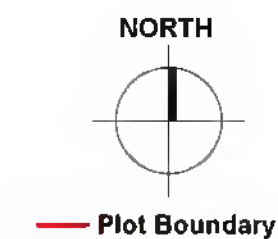
Reproduced from the Ordnance Survey Map with the permission of the Controller of the HMSO Crown Copyright Reserved License No 100018278



0m 10m 20m

Development Plan
1:500@A3 - Second Floor

PENNYWELL PHASE 2 SECOND FLOOR PLOT 138 TITLE PLAN





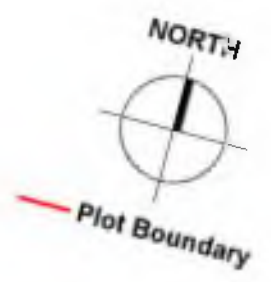
Development Plan
1:1250@A3

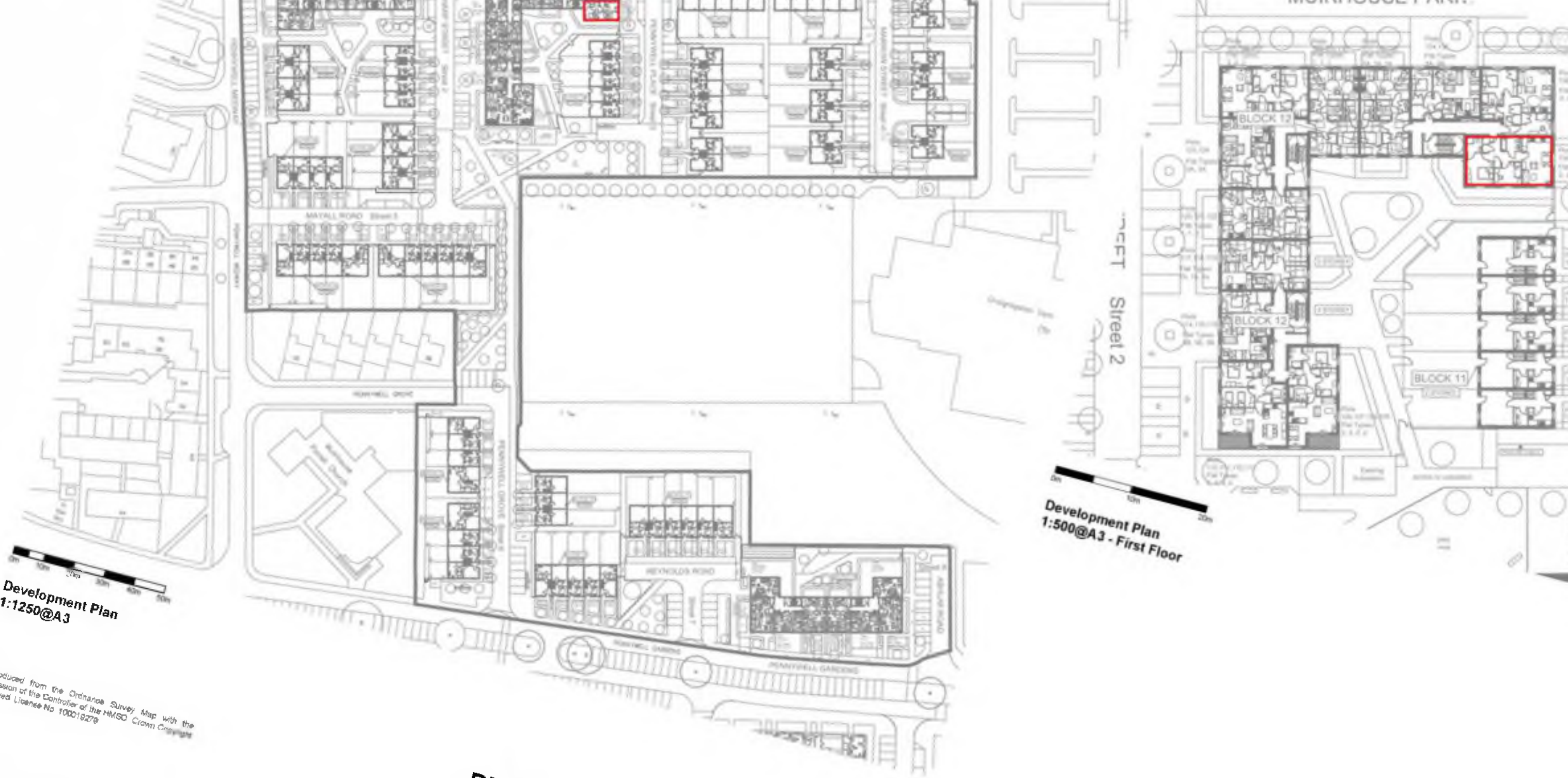
Reproduced from the Ordnance Survey Map with the
permission of the Controller of the HMSO. Crown Copyright
Reserved License No. 100010219

PENNYWELL PHASE 2 GROUND FLOOR PLOT 139 TITLE PLAN



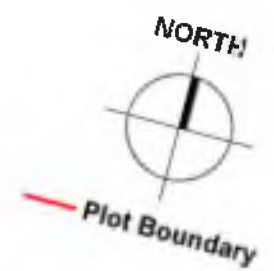
Development Plan
1:500@A3 - Ground Floor





**PENNYWELL PHASE 2
FIRST FLOOR PLOT 140 TITLE PLAN**

Reproduced from the Ordnance Survey Map with the
permission of the Controller of the HMSO Crown Copyright
Reserved Licence No 100018278





0m 10m 20m 30m 40m 50m

Development Plan
1:1250@A3

Reproduced from the Ordnance Survey Map with the permission of the Controller of the HMSO Crown Copyright Reserved License No 100018278

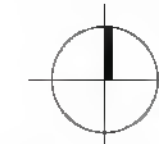
PENNYWELL PHASE 2 SECOND FLOOR PLOT 141 TITLE PLAN



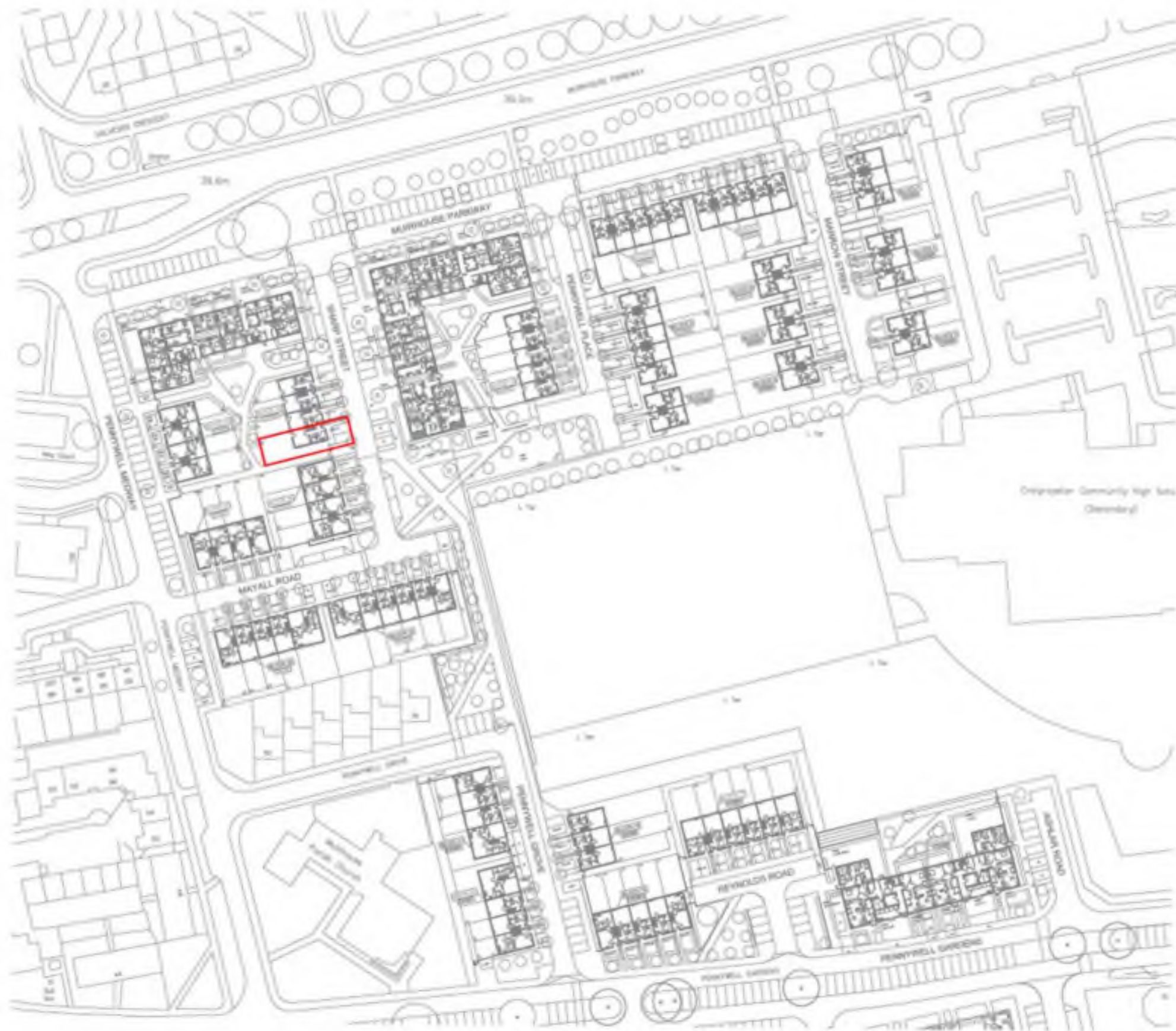
0m 10m 20m

Development Plan
1:500@A3 - Second Floor

NORTH



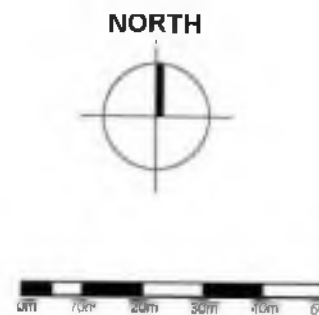
Plot Boundary



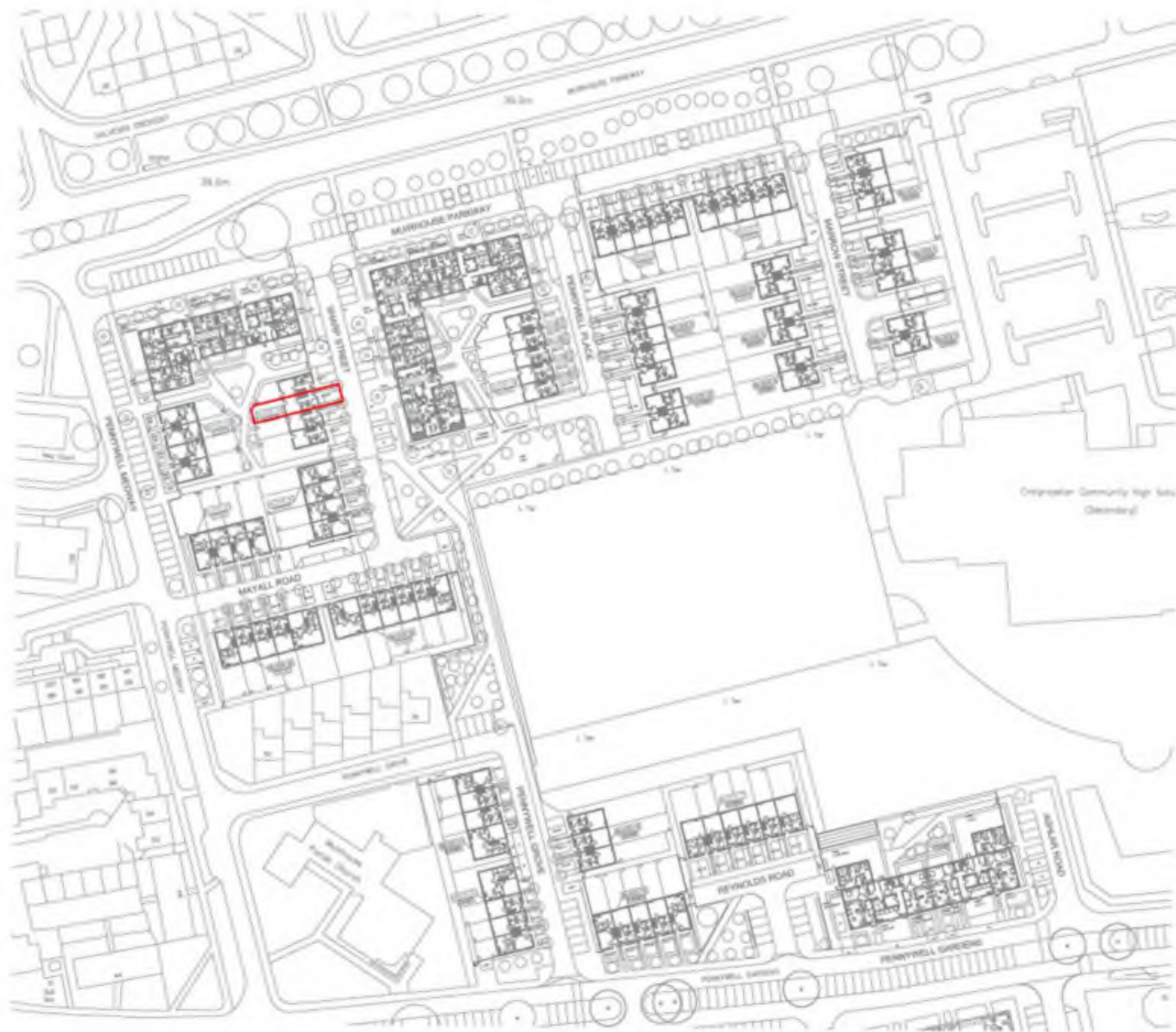
Development Plan
1:1250@A3

— Plot Boundary

PENNYWELL PHASE 2 - PLOT 72 TITLE PLAN



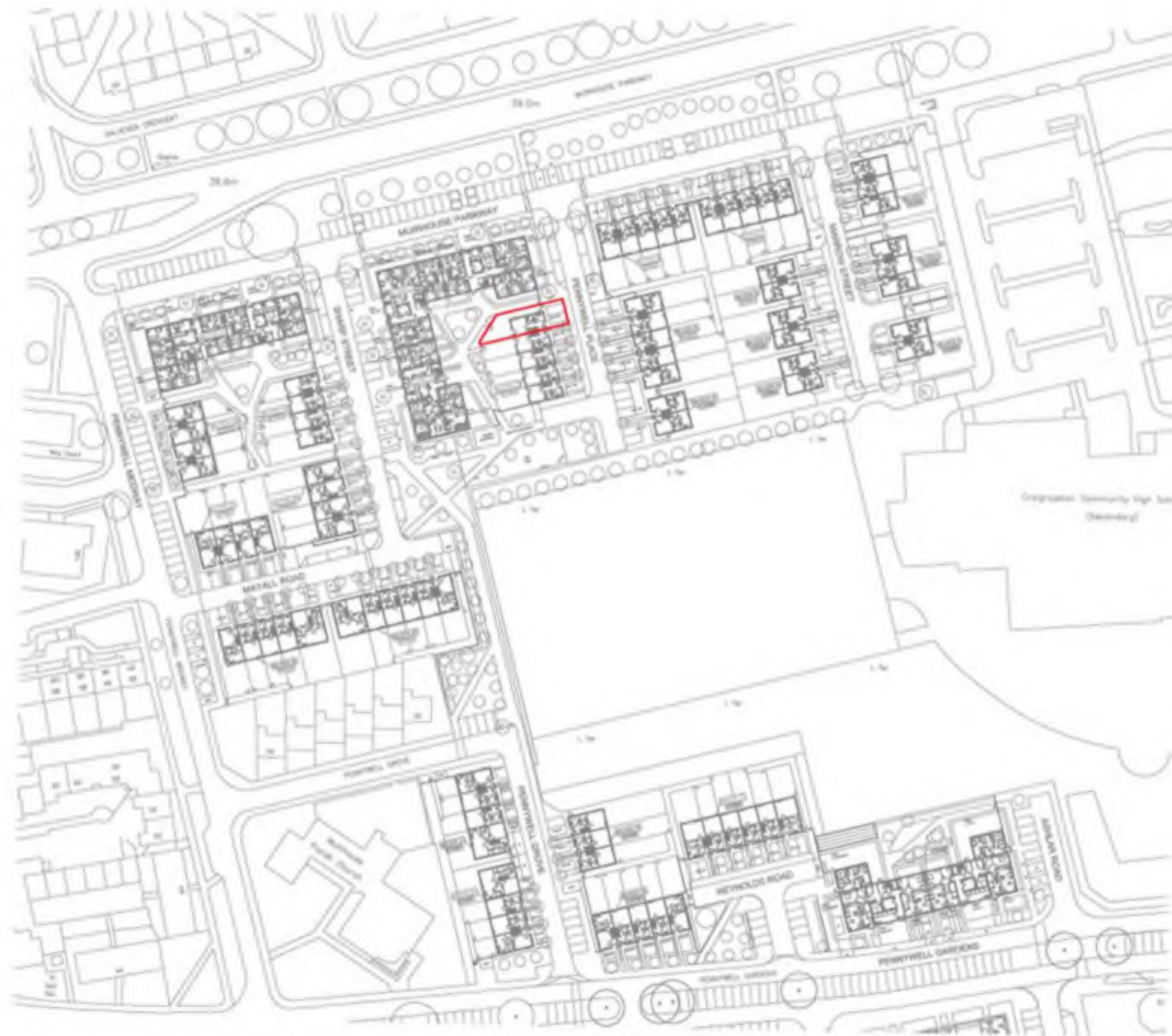
Reproduced from the Ordnance Survey Map with the permission of the Controller of the HMSO Crown Copyright Reserved License No 100019279



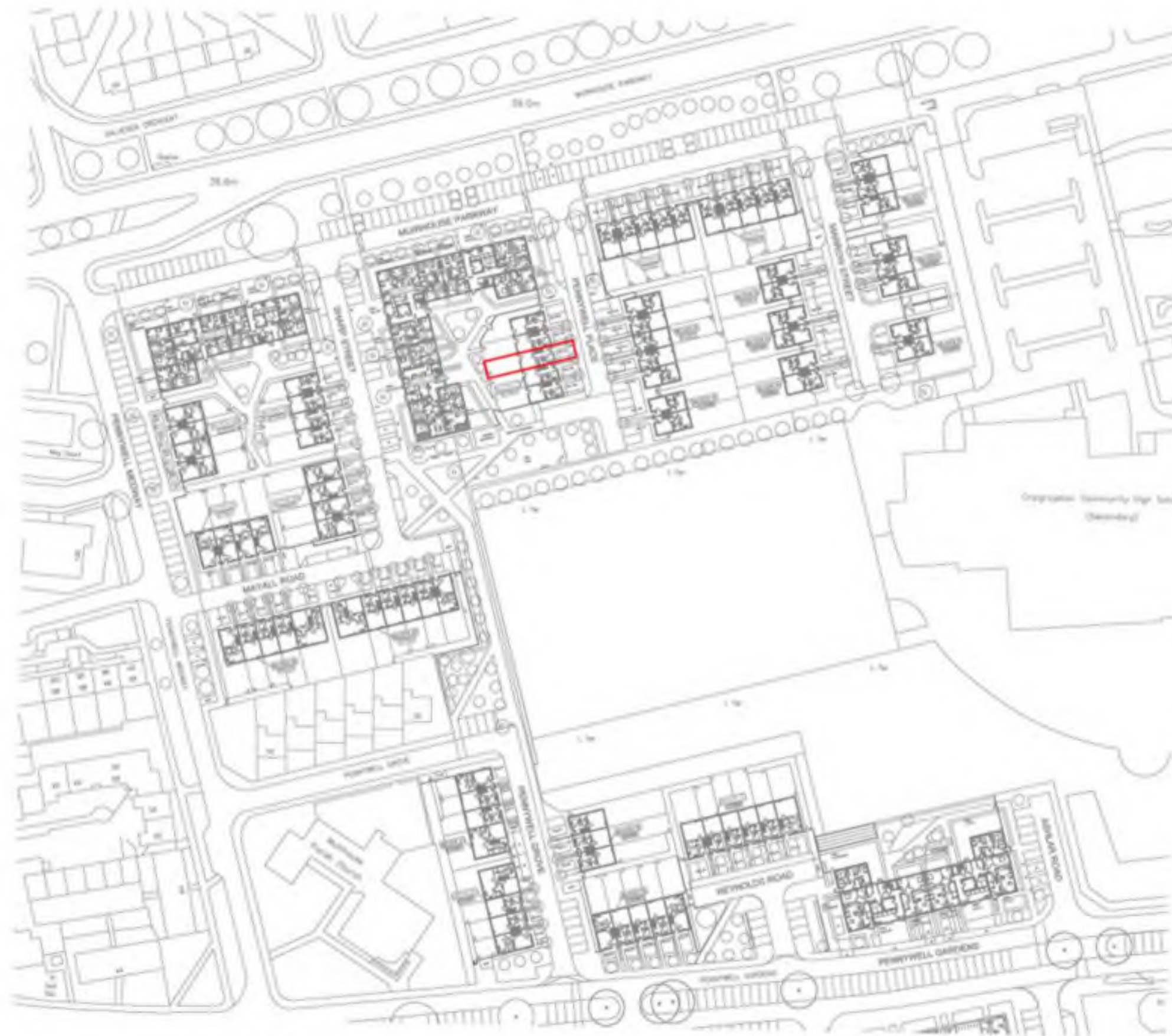
Development Plan
1:1250@A3

— Plot Boundary

PENNYWELL PHASE 2 - PLOT 74 TITLE PLAN



PENNYWELL PHASE 2 - PLOT 142 TITLE PLAN



Development Plan
1:1250@A3

— Plot Boundary

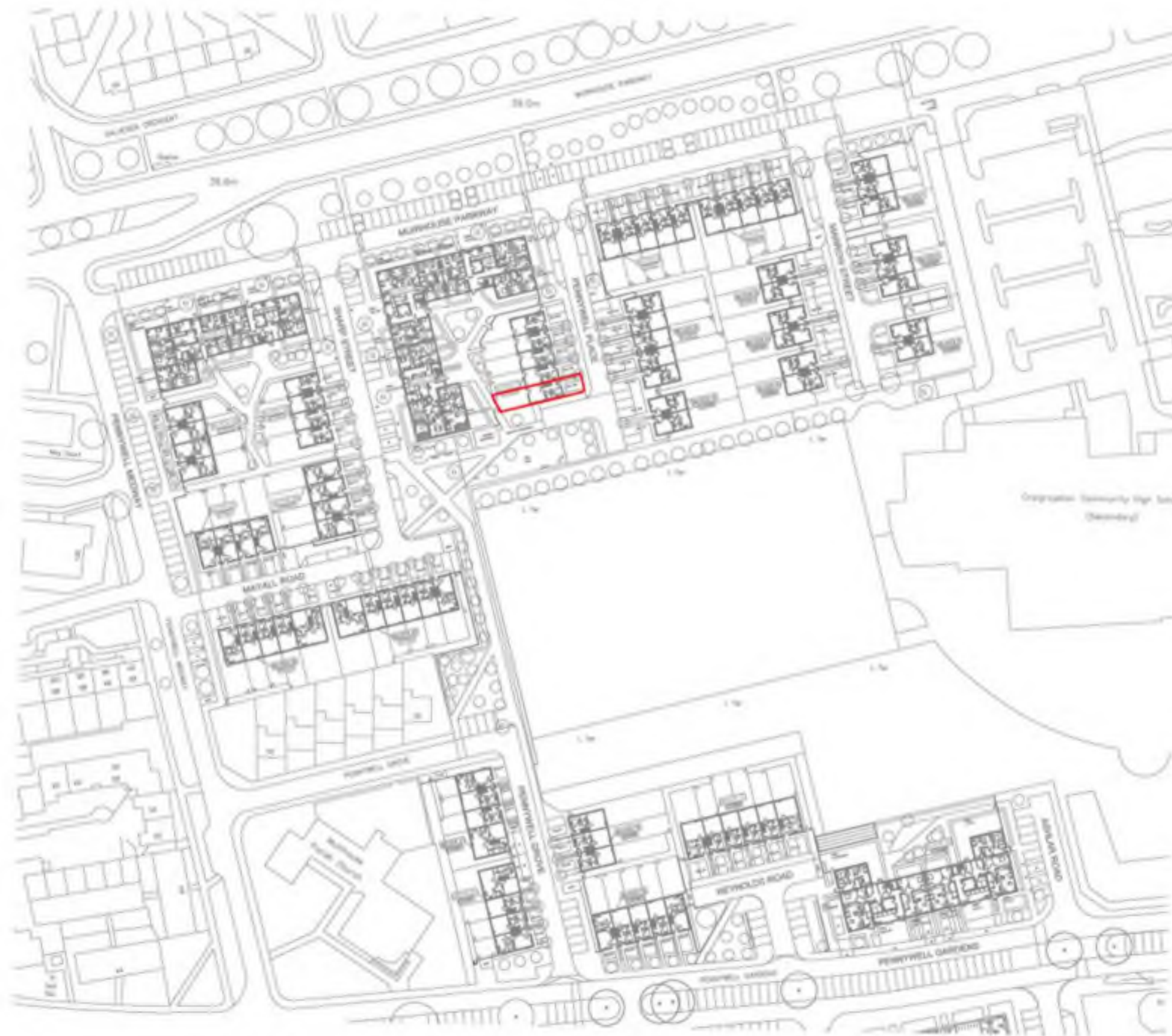
PENNYWELL PHASE 2 - PLOT 144 TITLE PLAN



Development Plan
1:1250@A3

— Plot Boundary

PENNYWELL PHASE 2 - PLOT 145 TITLE PLAN



Development Plan
1:1250@A3

 **Plot Boundary**

PENNYWELL PHASE 2 - PLOT 146 TITLE PLAN



Development Plan
1:1250@A3

— Plot Boundary

PENNYWELL PHASE 2 - PLOT 147 TITLE PLAN



PENNYWELL PHASE 2 - PLOT 148 TITLE PLAN



Development Plan
1:1250@A3

 **Plot Boundary**

PENNYWELL PHASE 2 - PLOT 149 TITLE PLAN



NORTH




0m 10m 20m 30m 40m 50m

Development Plan
1:1250@A3

— Plot Boundary

PENNYWELL PHASE 2 - PLOT 150 TITLE PLAN



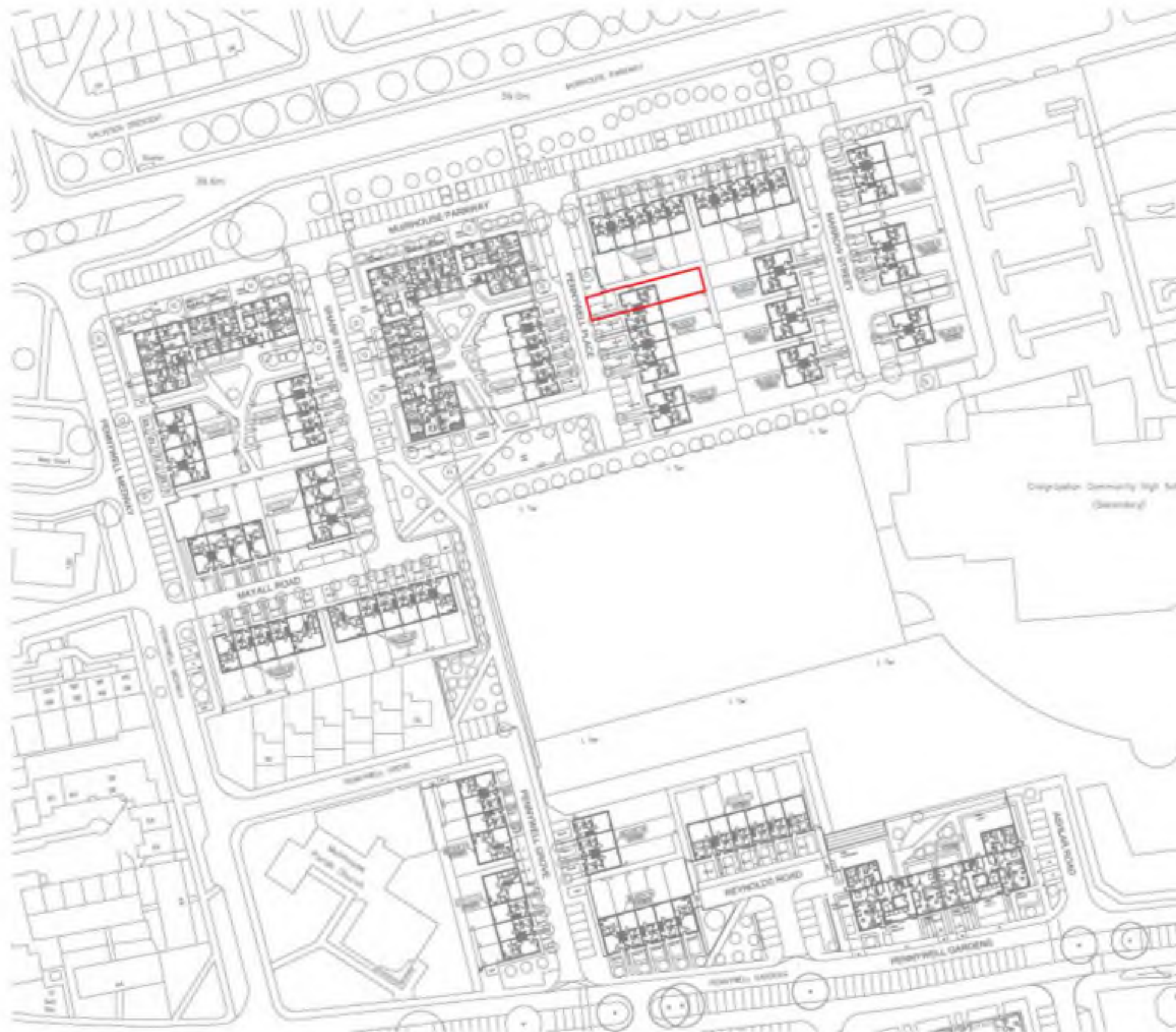
Reproduced from the Ordnance Survey Map with the permission of the Controller of the HMSO Crown Copyright Reserved License No 100019279



Development Plan
1:1250@A3

— Plot Boundary

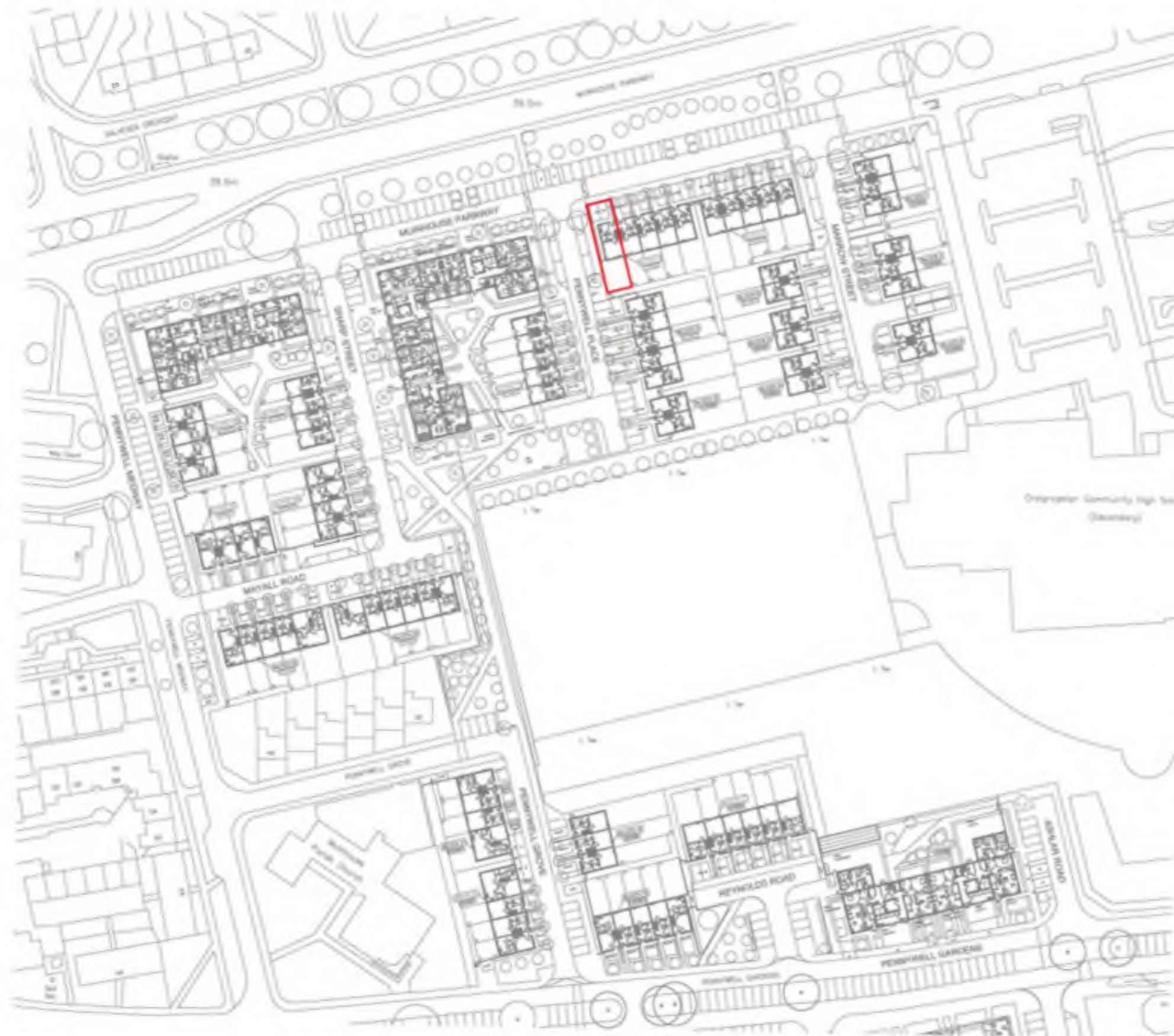
PENNYWELL PHASE 2 - PLOT 152 TITLE PLAN



Development Plan
1:1250@A3

— Plot Boundary

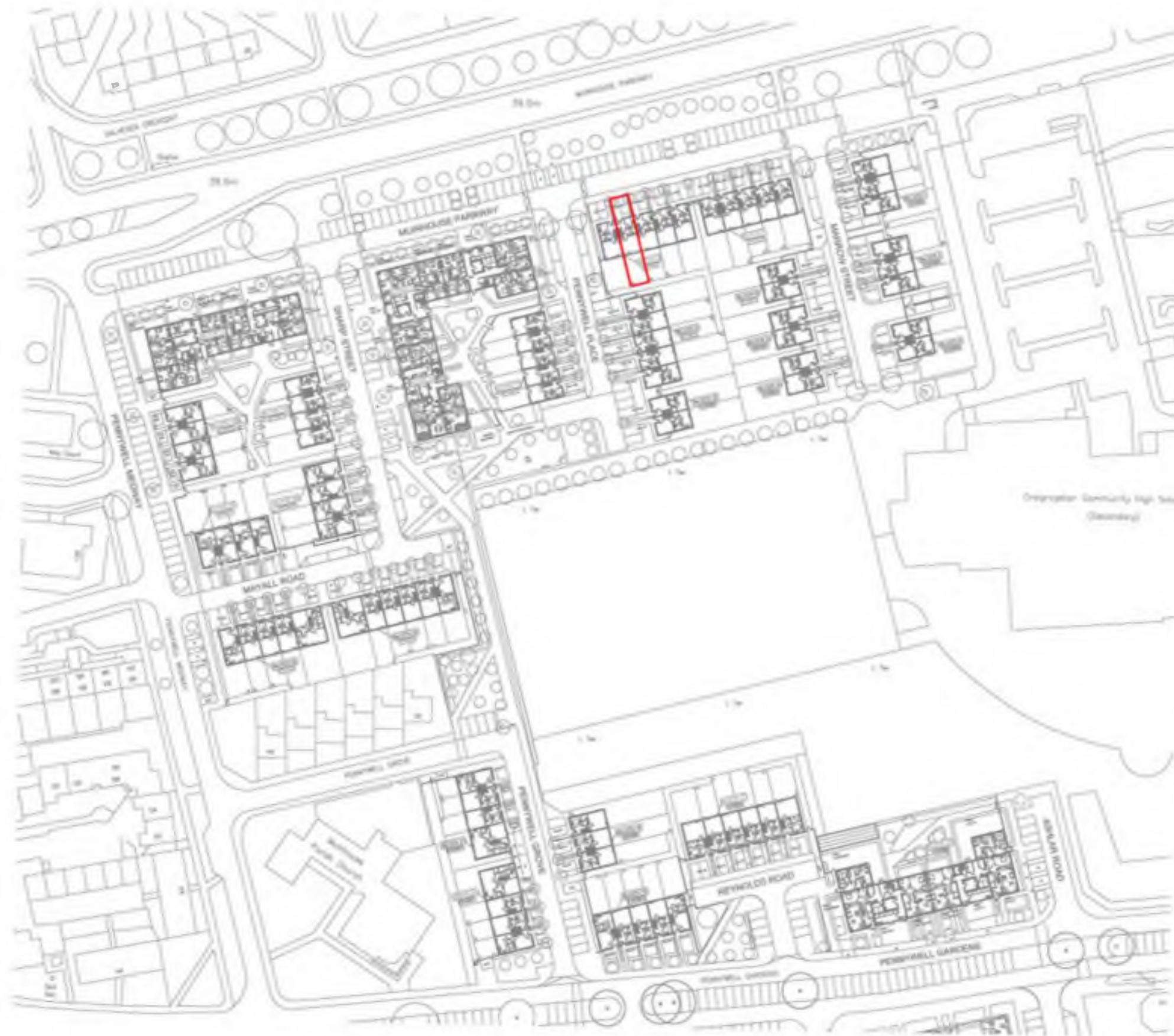
PENNYWELL PHASE 2 - PLOT 153 TITLE PLAN



Development Plan
1:1250@A3

Plot Boundary


PENNYWELL PHASE 2 - PLOT 154 TITLE PLAN



Development Plan
1:1250@A3

Plot Boundary

PENNYWELL PHASE 2 - PLOT 155 TITLE PLAN



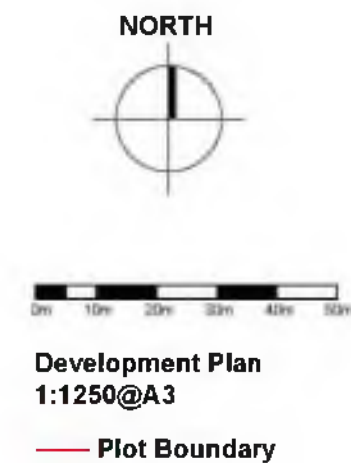
Reproduced from the Ordnance Survey Map with the permission of the Controller of the HMSO Crown Copyright Reserved License No 100019279



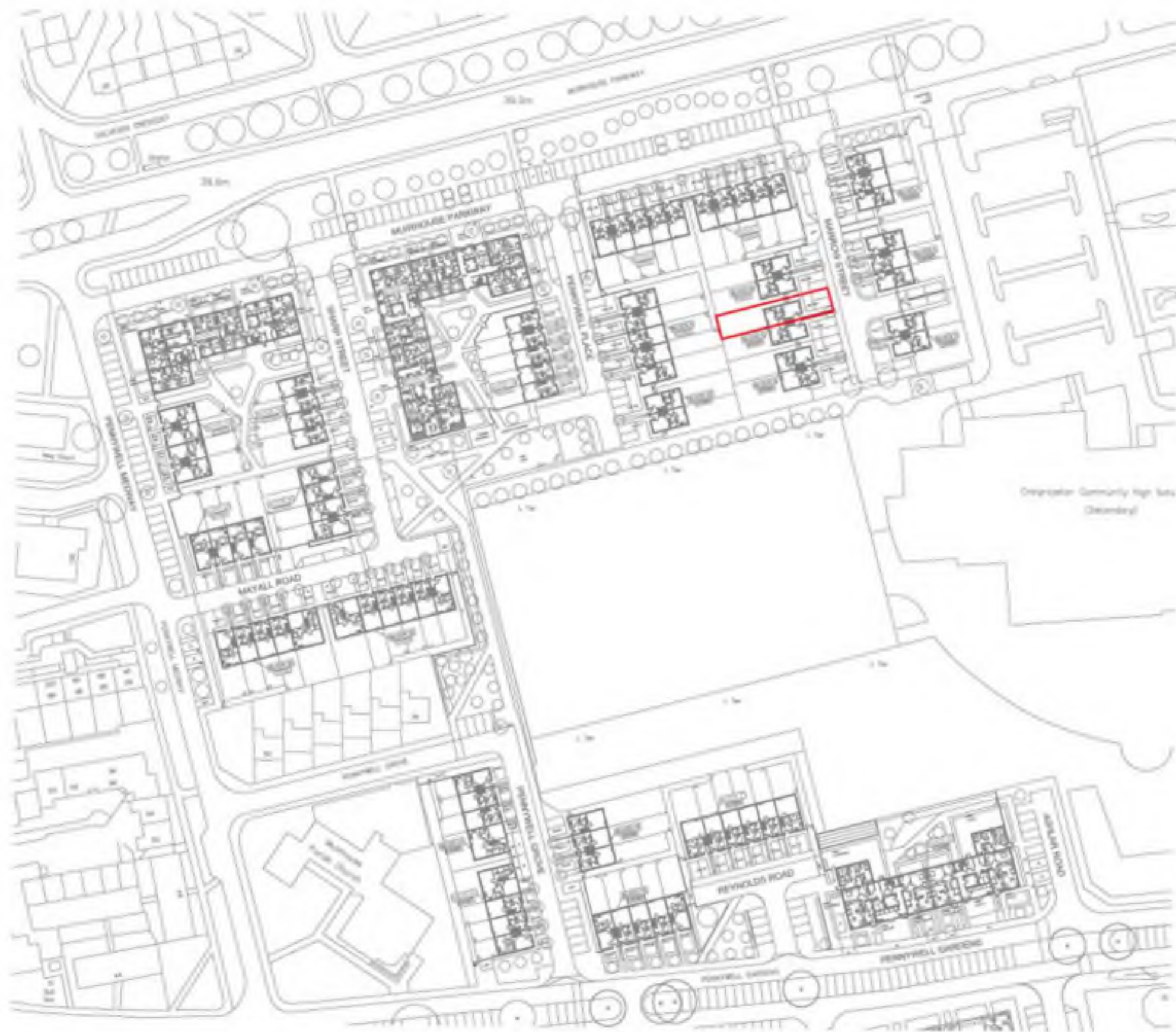
Development Plan
1:1250@A3

— Plot Boundary

PENNYWELL PHASE 2 - PLOT 164 TITLE PLAN



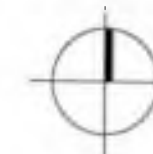
Reproduced from the Ordnance Survey Map with the permission of the Controller of the HMSO Crown Copyright Reserved Licence No 100019279



PENNYWELL PHASE 2 - PLOT 166 TITLE PLAN



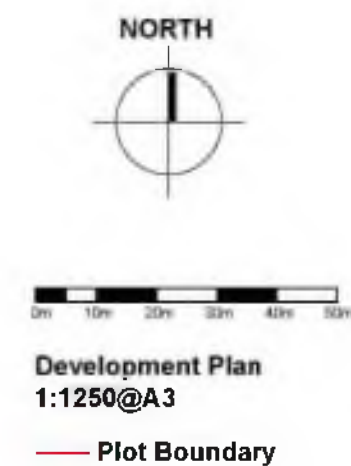
NORTH



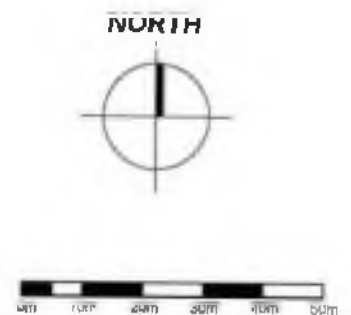
Development Plan
1:1250@A3

— Plot Boundary

PENNYWELL PHASE 2 - PLOT 167 TITLE PLAN



Reproduced from the Ordnance Survey Map with the permission of the Controller of the HMSO Crown Copyright Reserved License No 100019279

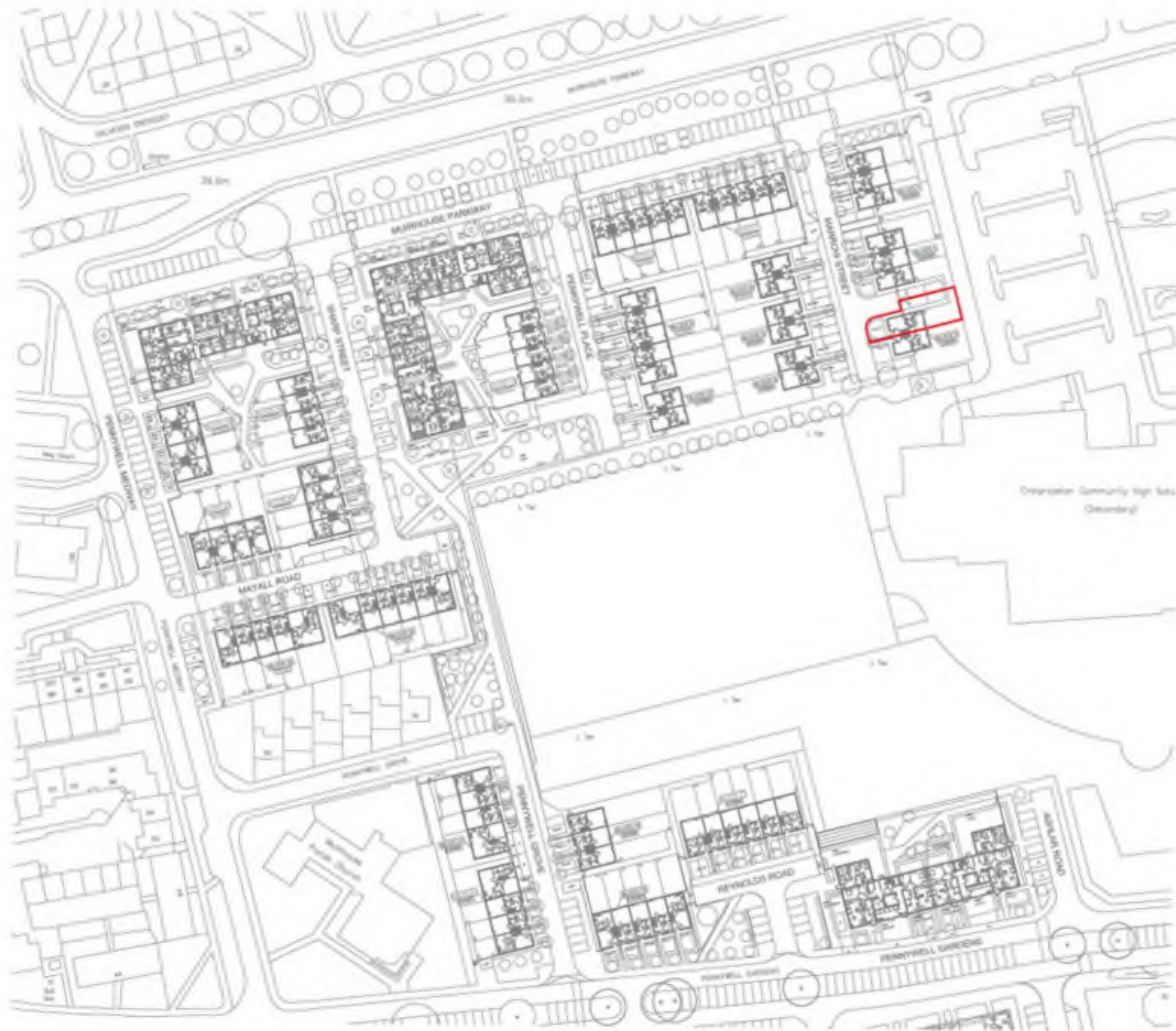


Development Plan
1:1250@A3

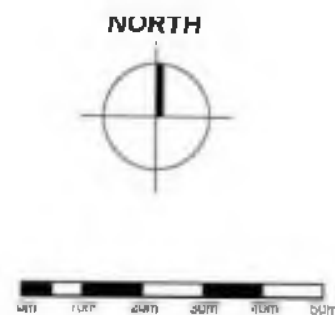
— Plot Boundary



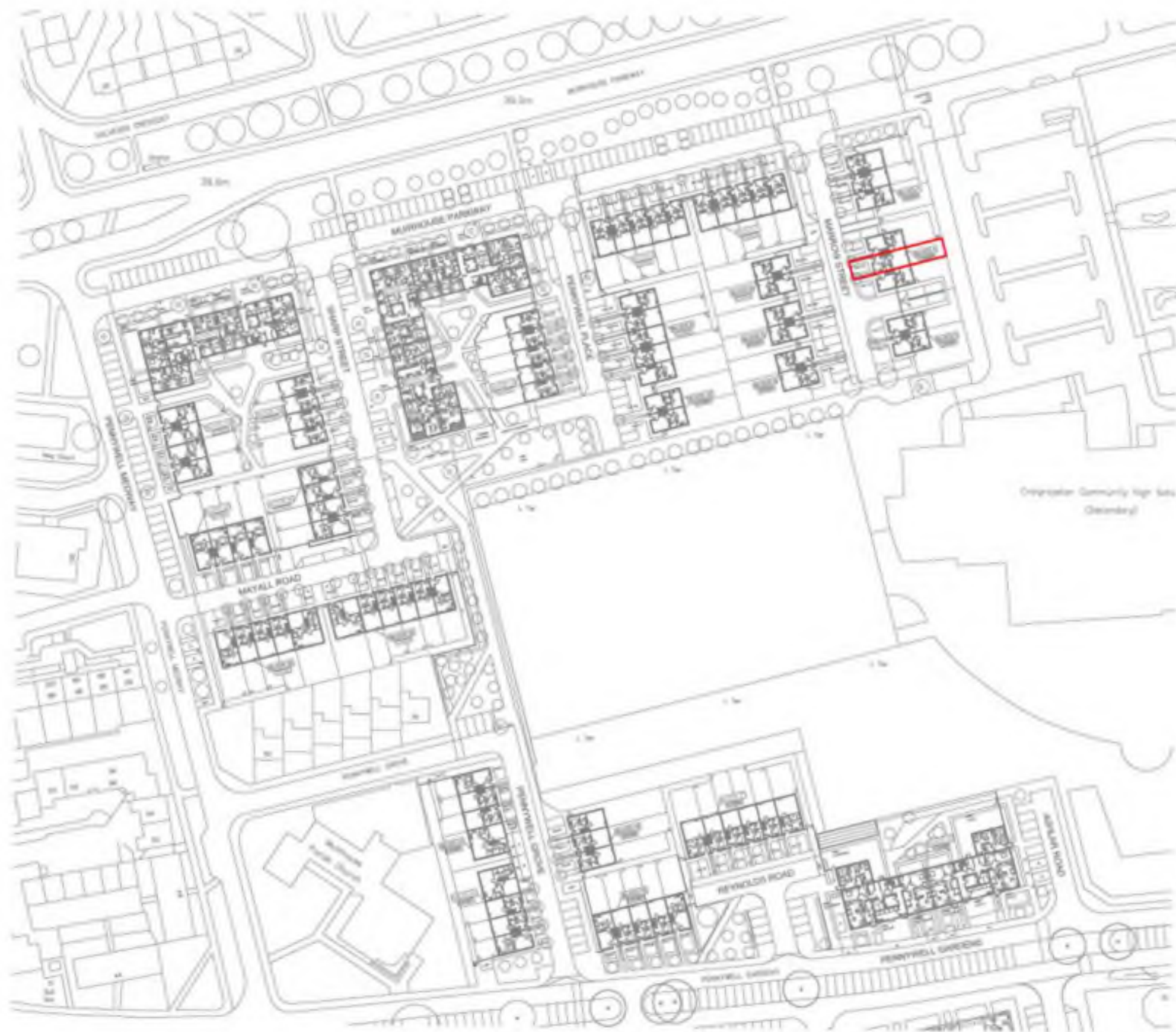
PENNYWELL PHASE 2 - PLOT 170 TITLE PLAN



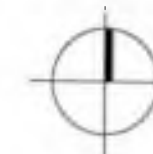
PENNYWELL PHASE 2 - PLOT 171 TITLE PLAN



— Plot Boundary



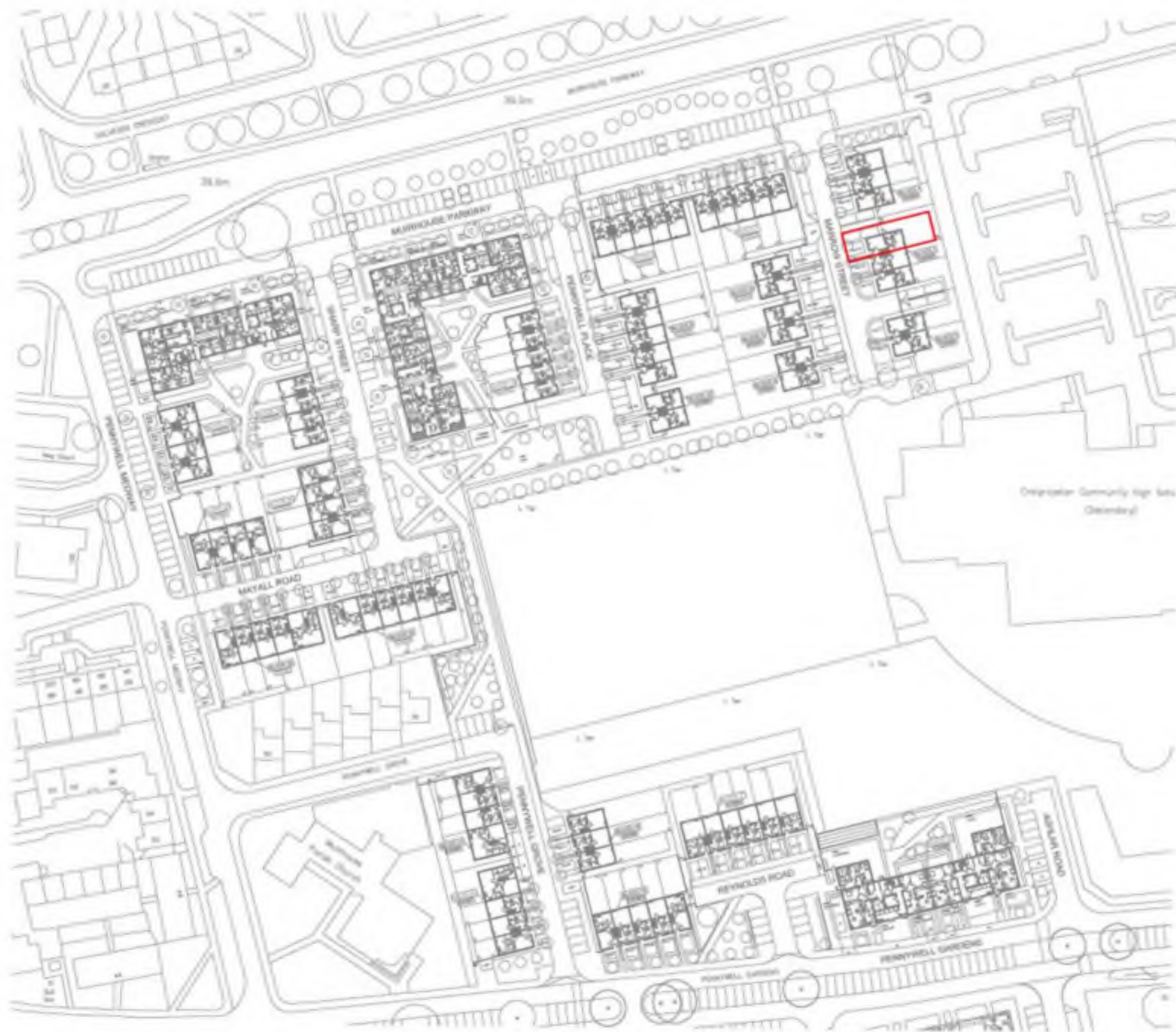
NORTH



Development Plan
1:1250@A3

— Plot Boundary

PENNYWELL PHASE 2 - PLOT 173 TITLE PLAN



Development Plan
1:1250@A3

— Plot Boundary


PENNYWELL PHASE 2 - PLOT 174 TITLE PLAN



Development Plan
1:1250@A3

— Plot Boundary

PENNYWELL PHASE 2 - PLOT 175 TITLE PLAN



— Plot Boundary

Reproduced from the Ordnance Survey Map with the permission of the Controller of the HMSO Crown Copyright Reserved License No 100019279

