

The subjects delineated in red and forming part of registered titles  
REN121499 and GLA30676 have been DPA approved by:

*D MacDonald - 26/08/19*

David MacDonald (DPA Officer)

This drawing is solely for the purposes of obtaining planning/building warrant approval. The drawing may be suitable for constructional purposes but it may be necessary to augment/and or amend this information for this purpose. No liability will be accepted for any omission on this drawing should the drawing be used for constructional purposes.

This drawing, its contents and all information contained therein is protected by copyright. This drawing is for preliminary or planning purposes only unless specifically noted otherwise below, and does not constitute a construction issue drawing.

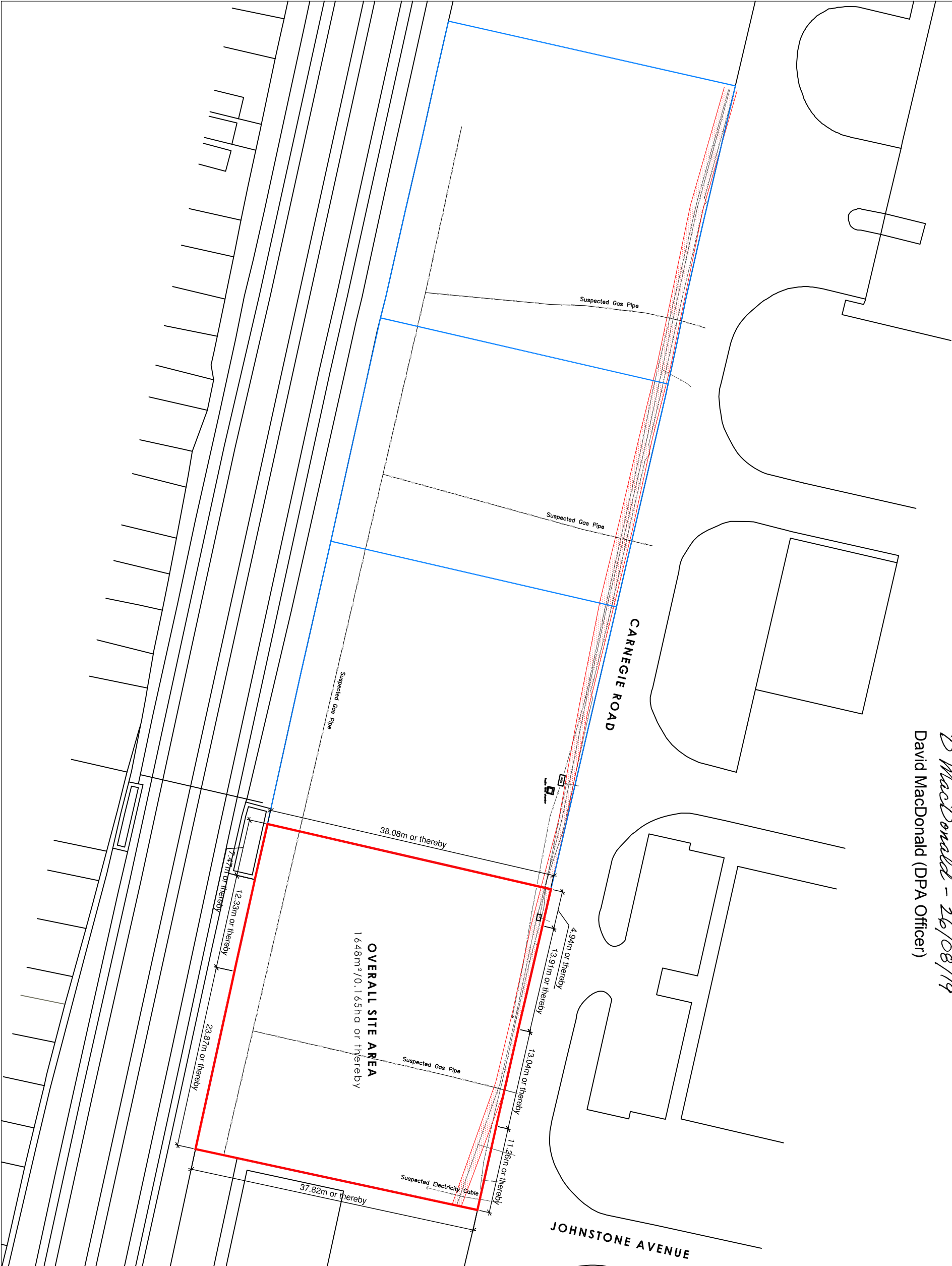
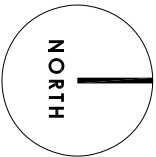
**Title deed for Plot 1,  
Carnegie Road, Hillington**

**INDICATES SITE UNDER OWNERSHIP**

OVERALL SITE AREA = 1648m<sup>2</sup>/0.165ha  
or thereby

**INDICATES ADJACENT SITES**

note all dimensions are approximate and  
subject to site measurement survey.



rev	date	description	name
		<input type="checkbox"/> preliminary <input type="checkbox"/> planning <input type="checkbox"/> warrant <input type="checkbox"/> tender <input type="checkbox"/> construction	



post@thomsonhunter.co.uk | 01563 524171

Proposed light industrial development

Plot 4, Carnegie Road, Hillington  
Industrial Estate, Hillington

Sweeney Kincaid

Title Deed - Plot 1

drawn: KR | scale: 1:500 @ A3 | date: 09.07.19

18/208/TD1

**SITE PLAN**  
SCALE 1/500



This drawing is solely for the purposes of obtaining planning/building warrant approval. The drawing may be suitable for constructional purposes but it may be necessary to augment/and or amend this information for this purpose. No liability will be accepted for any omission on this drawing should the drawing be used for constructional purposes.

This drawing, its contents and all information contained therein is protected by copyright. This drawing is for preliminary or planning purposes only unless specifically noted otherwise below, and does not constitute a construction issue drawing.

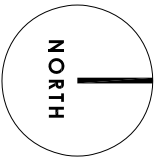
Title deed for Plot 2,  
Carnegie Road, Hillington

INDICATES SITE UNDER OWNERSHIP

OVERALL SITE AREA = 1456m²/0.146ha or thereby

INDICATES ADJACENT SITES

note all dimensions are approximate and subject to site measurement survey.



rev	date	description	name
		<input type="checkbox"/> preliminary <input type="checkbox"/> planning <input type="checkbox"/> warrant <input type="checkbox"/> tender <input type="checkbox"/> construction	



post@thomsonhunter.co.uk | 01563 524171

Proposed light industrial development

Plot 4, Carnegie Road, Hillington  
Industrial Estate, Hillington

Sweeney Kincaid

Title Deed - Plot 2

drawn: KR | scale: 1:500 @ A3 | date: 09.07.19

18/208/TD2

SITE PLAN  
SCALE 1/500



This drawing is solely for the purposes of obtaining planning/building warrant approval. The drawing may be suitable for constructional purposes but it may be necessary to augment/and or amend this information for this purpose. No liability will be accepted for any omission on this drawing should the drawing be used for constructional purposes.

This drawing, its contents and all information contained therein is protected by copyright. This drawing is for preliminary or planning purposes only unless specifically noted otherwise below, and does not constitute a construction issue drawing.

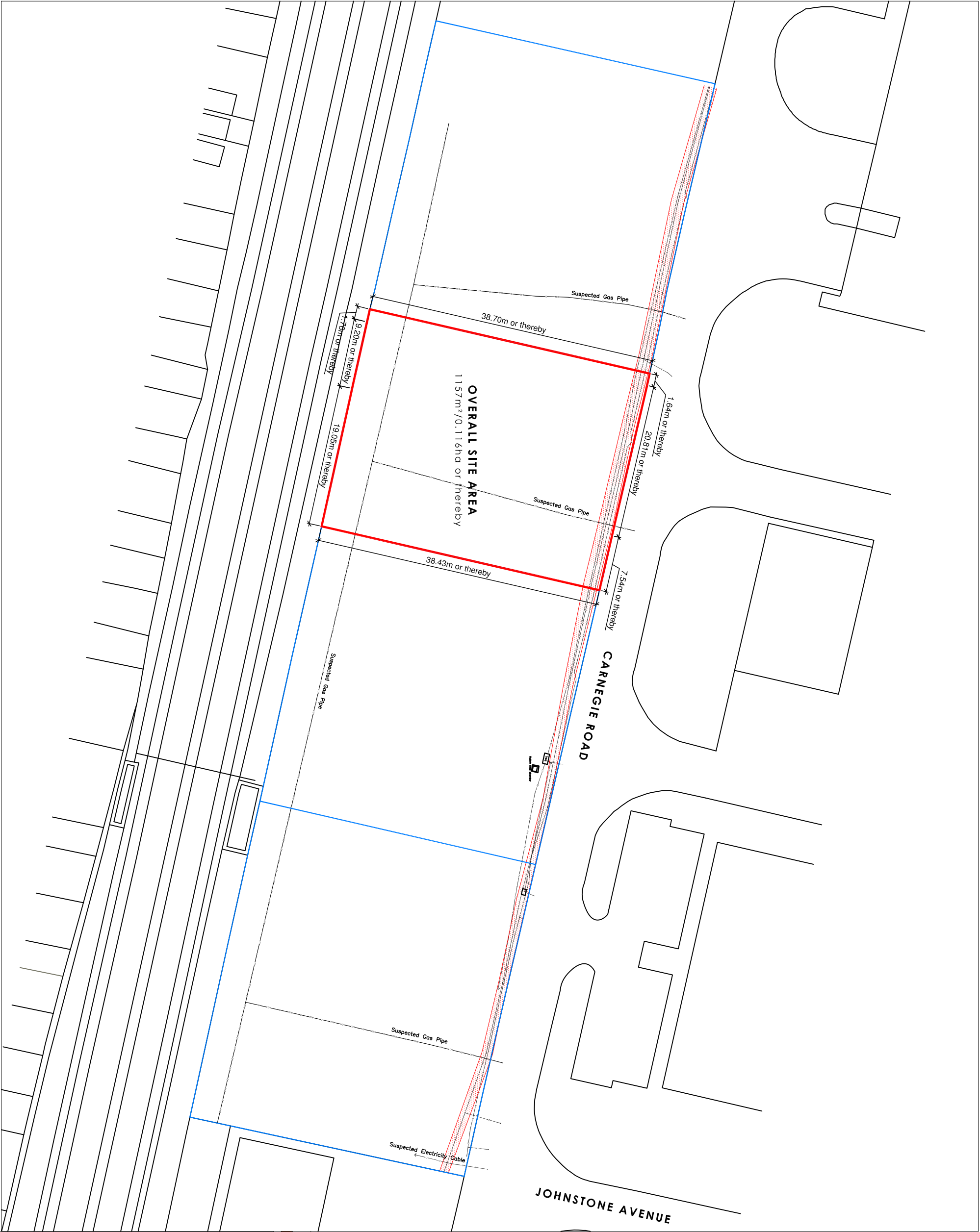
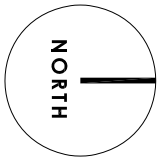
Title deed for Plot 3,  
Carnegie Road, Hillington

INDICATES SITE UNDER OWNERSHIP

OVERALL SITE AREA = 1157m<sup>2</sup>/0.116ha or thereby

INDICATES ADJACENT SITES

note all dimensions are approximate and subject to site measurement survey.



rev	date	description	name
		<input type="checkbox"/> preliminary <input type="checkbox"/> planning <input type="checkbox"/> warrant <input type="checkbox"/> tender <input type="checkbox"/> construction	



post@thomsonhunter.co.uk | 01563 524171

Proposed light industrial development

Plot 4, Carnegie Road, Hillington  
Industrial Estate, Hillington

Sweeney Kincaid

Title Deed - Plot 3

drawn: KR | scale: 1:500 @ A3 | date: 09.07.19

18/208/TD3

SITE PLAN  
SCALE 1/500



This drawing is solely for the purposes of obtaining planning/building warrant approval. The drawing may be suitable for constructional purposes but it may be necessary to augment/and or amend this information for this purpose. No liability will be accepted for any omission on this drawing should the drawing be used for constructional purposes.

This drawing, its contents and all information contained therein is protected by copyright. This drawing is for preliminary or planning purposes only unless specifically noted otherwise below, and does not constitute a construction issue drawing.

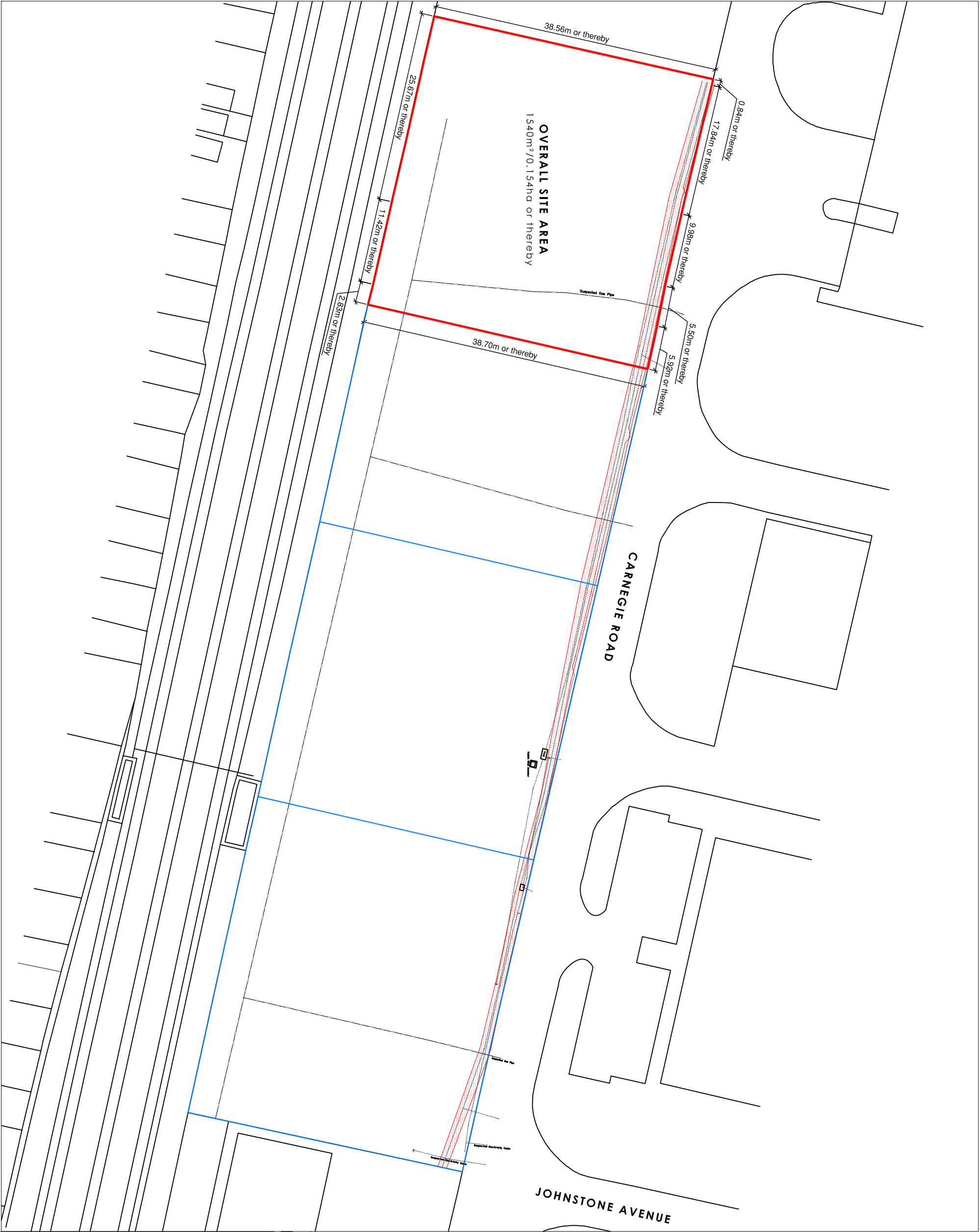
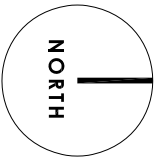
Title deed for Plot 4,  
Carnegie Road, Hillington

INDICATES SITE UNDER OWNERSHIP

OVERALL SITE AREA = 1540m²/0.154ha  
or thereby

INDICATES ADJACENT SITES

note all dimensions are approximate and  
subject to site measurement survey.



rev	date	description	name
A	10/07/19	ADDITIONAL CONTEXT INDICATED	KR
		preliminary	
		planning	
		warrant	
		tender	
		construction	



post@thomsonhunter.co.uk | 01563 524171

Proposed light industrial development

Plot 4, Carnegie Road, Hillington  
Industrial Estate, Hillington

Sweeney Kincaid

Title Deed - Plot 4

drawn: KR | scale: 1:500 @ A3 | date: 09.07.19

18/208/TD4A

SITE PLAN  
SCALE 1/500







Reference: **0217096/FA**

Version: **1.0**

Date: **May 2019**

Co-ordinates at Centre:

Easting: **252,542**

Northing: **664,906**

Scale:

**1:1,250**

Paper Size:

**A4**

