

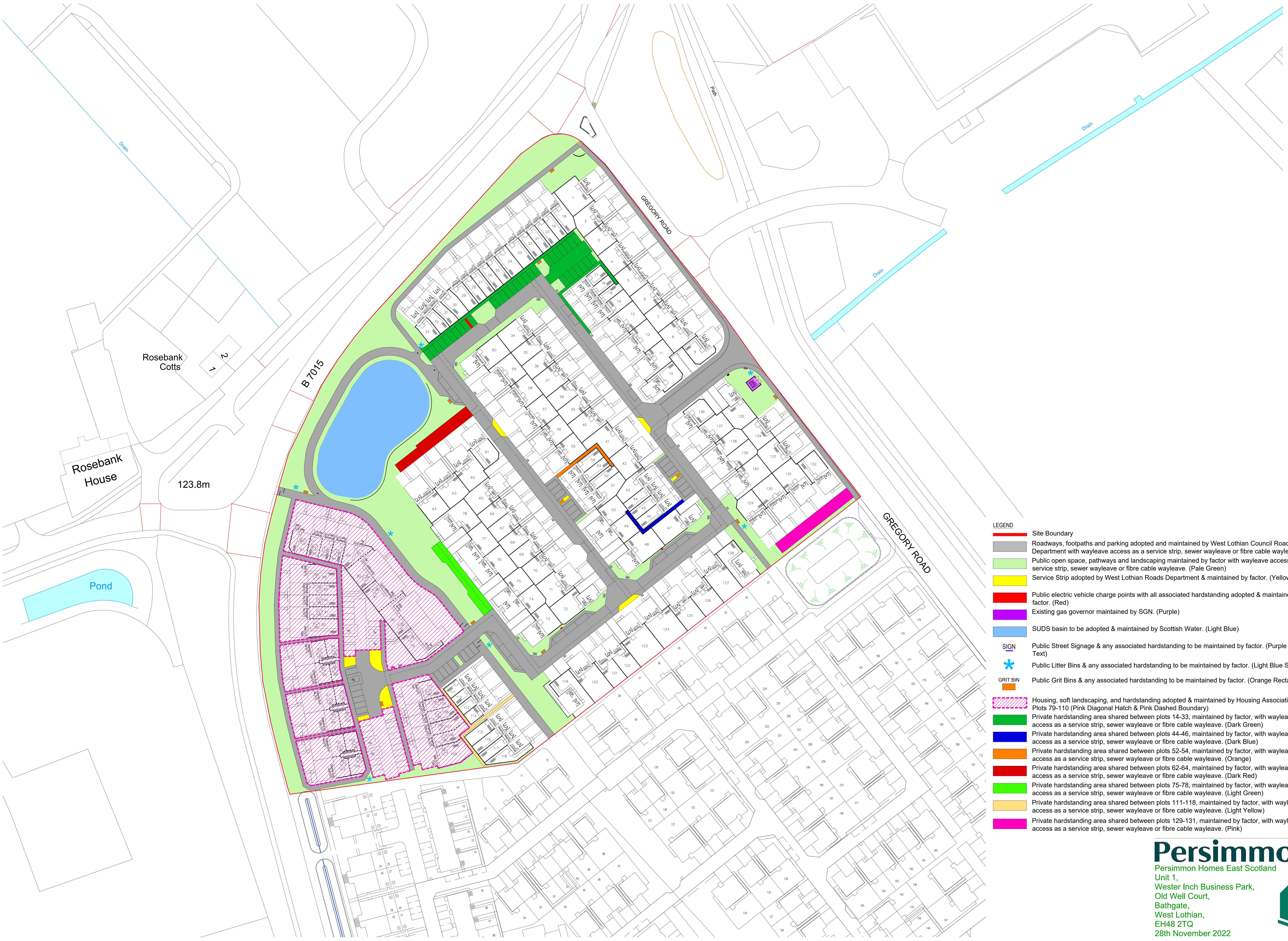
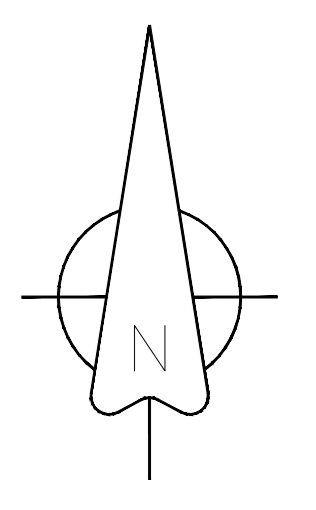
The Development registered under title WLN8649 and Plots 1 to 78 and 111 to 140 within have been DPA approved on behalf of –
The Keeper – 4 August 2023
 Keeper for the Registers of Scotland



















- LEGEND**
- Site Boundary
 - Housing, soft landscaping, and hardstanding adopted & maintained by Housing Association. Plots 79-110 (Pink Diagonal Hatch & Pink Dashed Boundary)
 - Private hardstanding area shared between plots 14-33, maintained by factor, with wayleave access as a service strip, sewer wayleave or fibre cable wayleave. (Dark Green)
 - Private hardstanding area shared between plots 44-46, maintained by factor, with wayleave access as a service strip, sewer wayleave or fibre cable wayleave. (Dark Blue)
 - Private hardstanding area shared between plots 52-54, maintained by factor, with wayleave access as a service strip, sewer wayleave or fibre cable wayleave. (Orange)
 - Private hardstanding area shared between plots 62-64, maintained by factor, with wayleave access as a service strip, sewer wayleave or fibre cable wayleave. (Dark Red)
 - Private hardstanding area shared between plots 75-78, maintained by factor, with wayleave access as a service strip, sewer wayleave or fibre cable wayleave. (Light Green)
 - Private hardstanding area shared between plots 111-118, maintained by factor, with wayleave access as a service strip, sewer wayleave or fibre cable wayleave. (Light Yellow)
 - Private hardstanding area shared between plots 129-131, maintained by factor, with wayleave access as a service strip, sewer wayleave or fibre cable wayleave. (Pink)

Livingston, 1 Simpson Parkway - DPA - Rev.C

Persimmon
 Persimmon Homes East Scotland
 Unit 1,
 Wester Inch Business Park,
 Old Well Court,
 Bathgate,
 West Lothian,
 EH48 2TQ
 28th November 2022





- LEGEND**
-  Site Boundary
 -  Roadways, footpaths and parking adopted and maintained by West Lothian Council Roads Department with wayleave access as a service strip, sewer wayleave or fibre cable wayleave. (Grey)
 -  Public open space, pathways and landscaping maintained by factor with wayleave access as a service strip, sewer wayleave or fibre cable wayleave. (Pale Green)
 -  Service Strip adopted by West Lothian Roads Department & maintained by factor. (Yellow)
 -  Public electric vehicle charge points with all associated hardstanding adopted & maintained by factor. (Red)
 -  Existing gas governor maintained by SGN. (Purple)
 -  SUDS basin to be adopted & maintained by Scottish Water. (Light Blue)
 -  **SIGN** Public Street Signage & any associated hardstanding to be maintained by factor. (Purple Line & Text)
 -  ***** Public Litter Bins & any associated hardstanding to be maintained by factor. (Light Blue Star)
 -  **GRIT BIN** Public Grit Bins & any associated hardstanding to be maintained by factor. (Orange Rectangle)
 -  Housing, soft landscaping, and hardstanding adopted & maintained by Housing Association. Plots 79-110 (Pink Diagonal Hatch & Pink Dashed Boundary)
 -  Private hardstanding area shared between plots 14-33, maintained by factor, with wayleave access as a service strip, sewer wayleave or fibre cable wayleave. (Dark Green)
 -  Private hardstanding area shared between plots 44-46, maintained by factor, with wayleave access as a service strip, sewer wayleave or fibre cable wayleave. (Dark Blue)
 -  Private hardstanding area shared between plots 52-54, maintained by factor, with wayleave access as a service strip, sewer wayleave or fibre cable wayleave. (Orange)
 -  Private hardstanding area shared between plots 62-64, maintained by factor, with wayleave access as a service strip, sewer wayleave or fibre cable wayleave. (Dark Red)
 -  Private hardstanding area shared between plots 75-78, maintained by factor, with wayleave access as a service strip, sewer wayleave or fibre cable wayleave. (Light Green)
 -  Private hardstanding area shared between plots 111-118, maintained by factor, with wayleave access as a service strip, sewer wayleave or fibre cable wayleave. (Light Yellow)
 -  Private hardstanding area shared between plots 129-131, maintained by factor, with wayleave access as a service strip, sewer wayleave or fibre cable wayleave. (Pink)

Rosebank Cottis

Rosebank House

123.8m

Pond

GREGORY ROAD

B 7015

GREGORY ROAD

Livingston, 1 Simpson Parkway - DMS - Rev.C

Persimmon
 Persimmon Homes East Scotland
 Unit 1,
 Wester Inch Business Park,
 Old Well Court,
 Bathgate,
 West Lothian,
 EH48 2TQ
 28th November 2022

