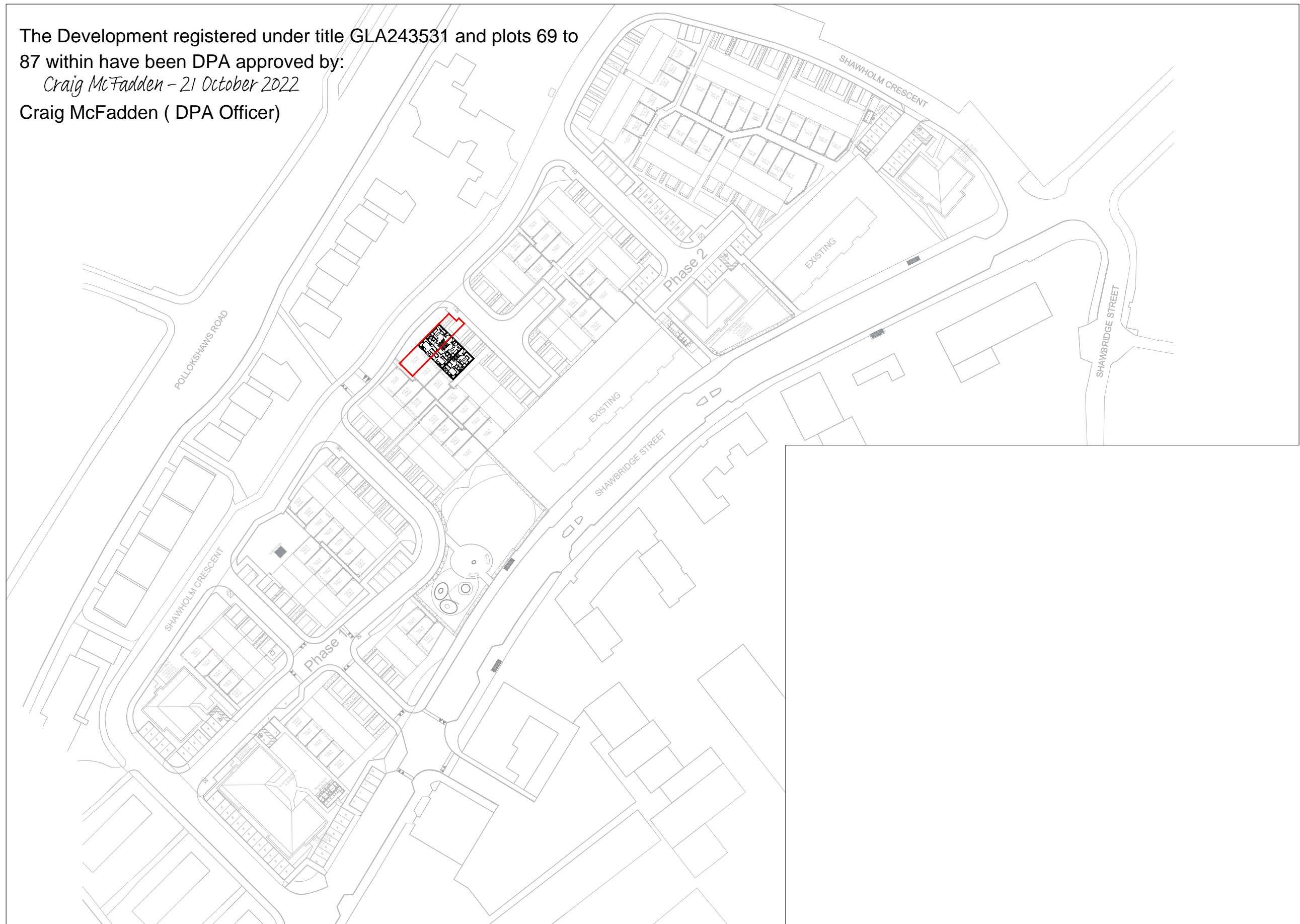
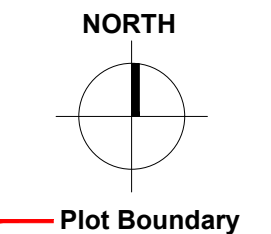

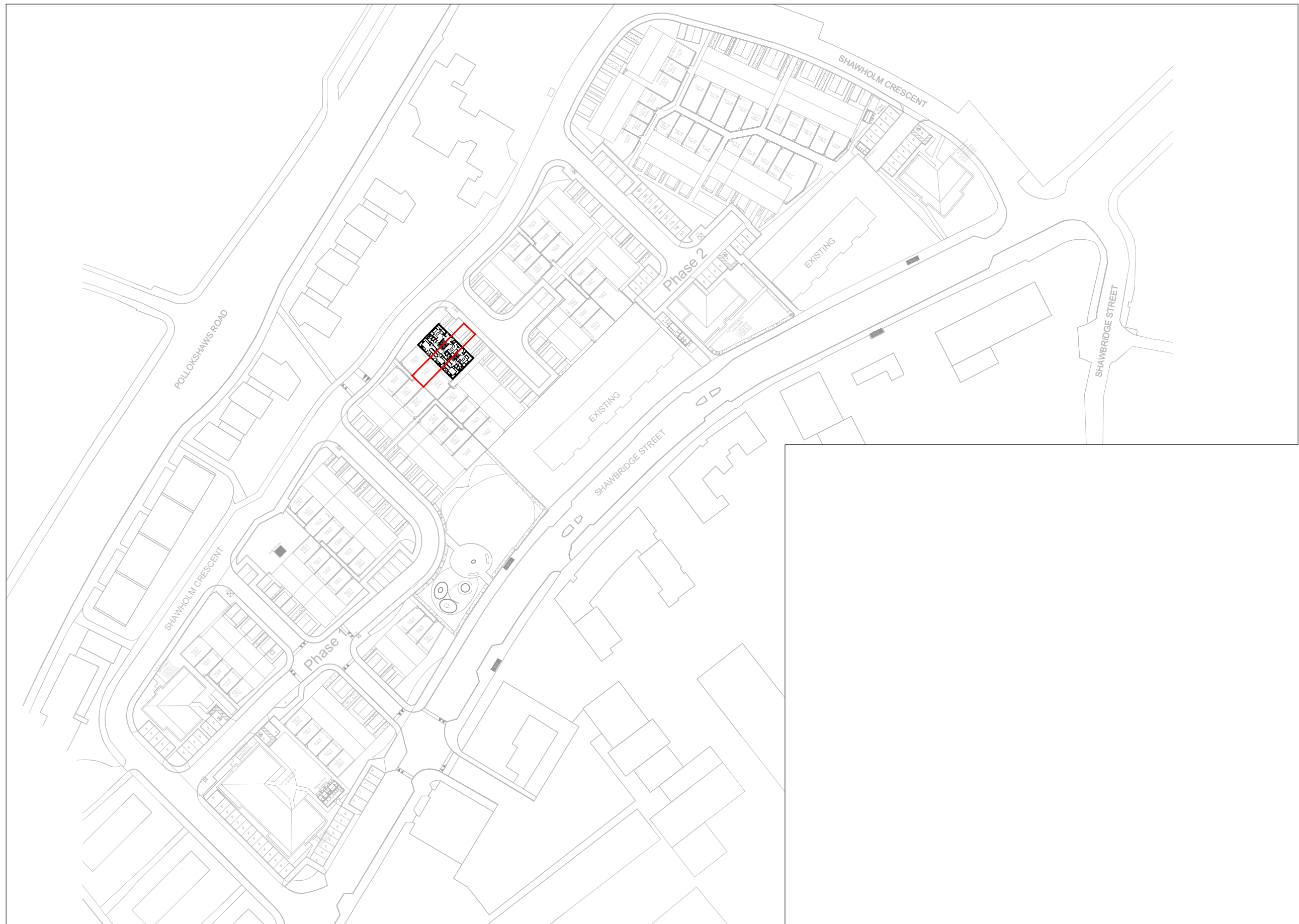


The Development registered under title GLA243531 and plots 69 to 87 within have been DPA approved by:
Craig McFadden - 21 October 2022
Craig McFadden (DPA Officer)

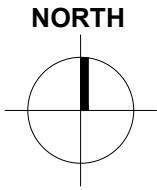


Development Plan
1:1250@A3





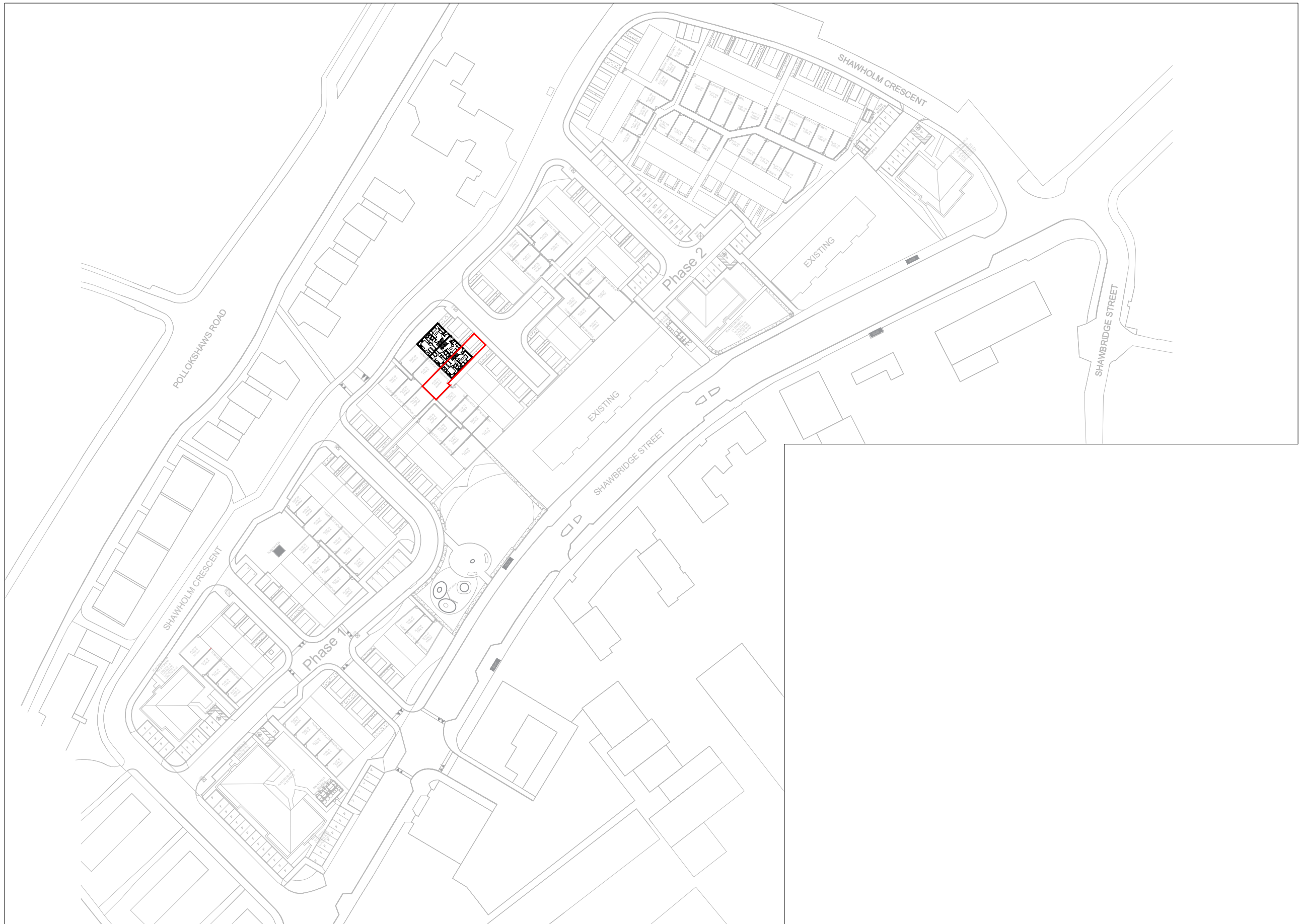
Development Plan
1:1250@A3



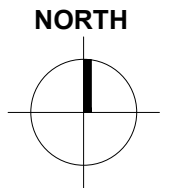
Plot Boundary

Reproduced from the Ordnance Survey Map with the permission of the Controller of the HMSO. Crown Copyright Reserved. License No. 100019279.

SHAWBRIDGE, POLLOKSHAWS - PLOT 70 TITLE PLAN



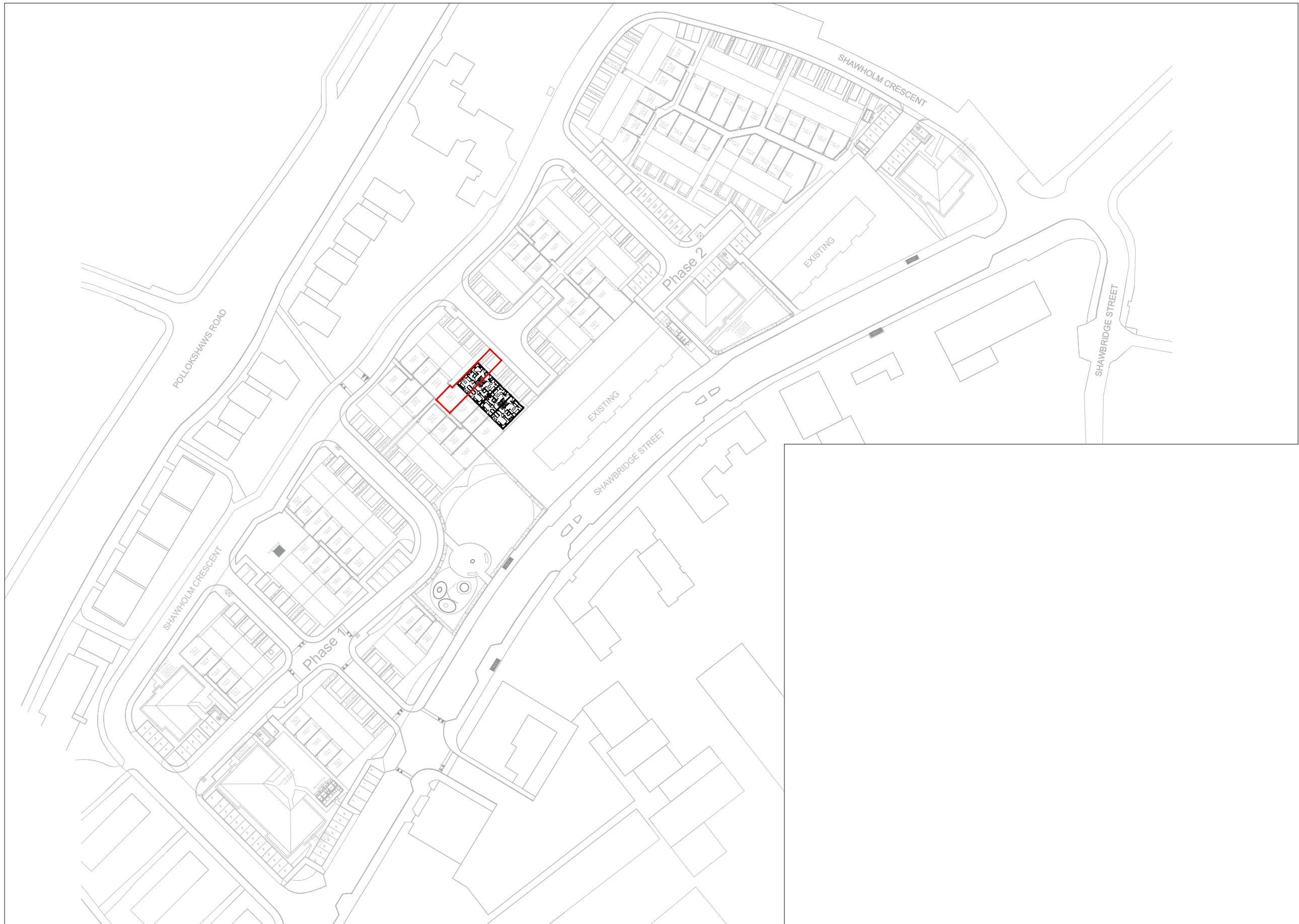
Development Plan
1:1250@A3



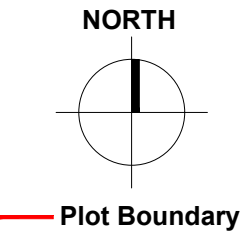
Plot Boundary

Reproduced from the Ordnance Survey Map with the permission of the Controller of the HMSO. Crown Copyright Reserved. License No. 100019279.

SHAWBRIDGE, POLLOKSHAWS - PLOT 71 TITLE PLAN



Development Plan
1:1250@A3

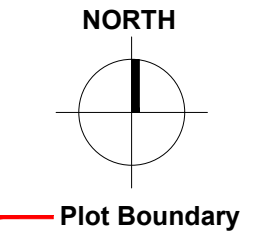


Reproduced from the Ordnance Survey Map with the permission of the Controller of the HMSO. Crown Copyright Reserved. License No. 100019279.

SHAWBRIDGE, POLLOKSHAWS - PLOT 72 TITLE PLAN



Development Plan
1:1250@A3

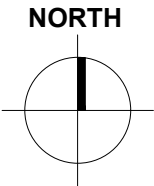


Reproduced from the Ordnance Survey Map with the permission of the Controller of the HMSO. Crown Copyright Reserved. License No. 100019279.

SHAWBRIDGE, POLLOKSHAWS - PLOT 73 TITLE PLAN



Development Plan
1:1250@A3



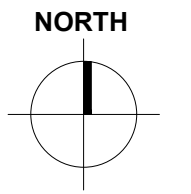

Plot Boundary

Reproduced from the Ordnance Survey Map with the permission of the Controller of the HMSO. Crown Copyright Reserved. License No. 100019279.

SHAWBRIDGE, POLLOKSHAWS - PLOT 74 TITLE PLAN



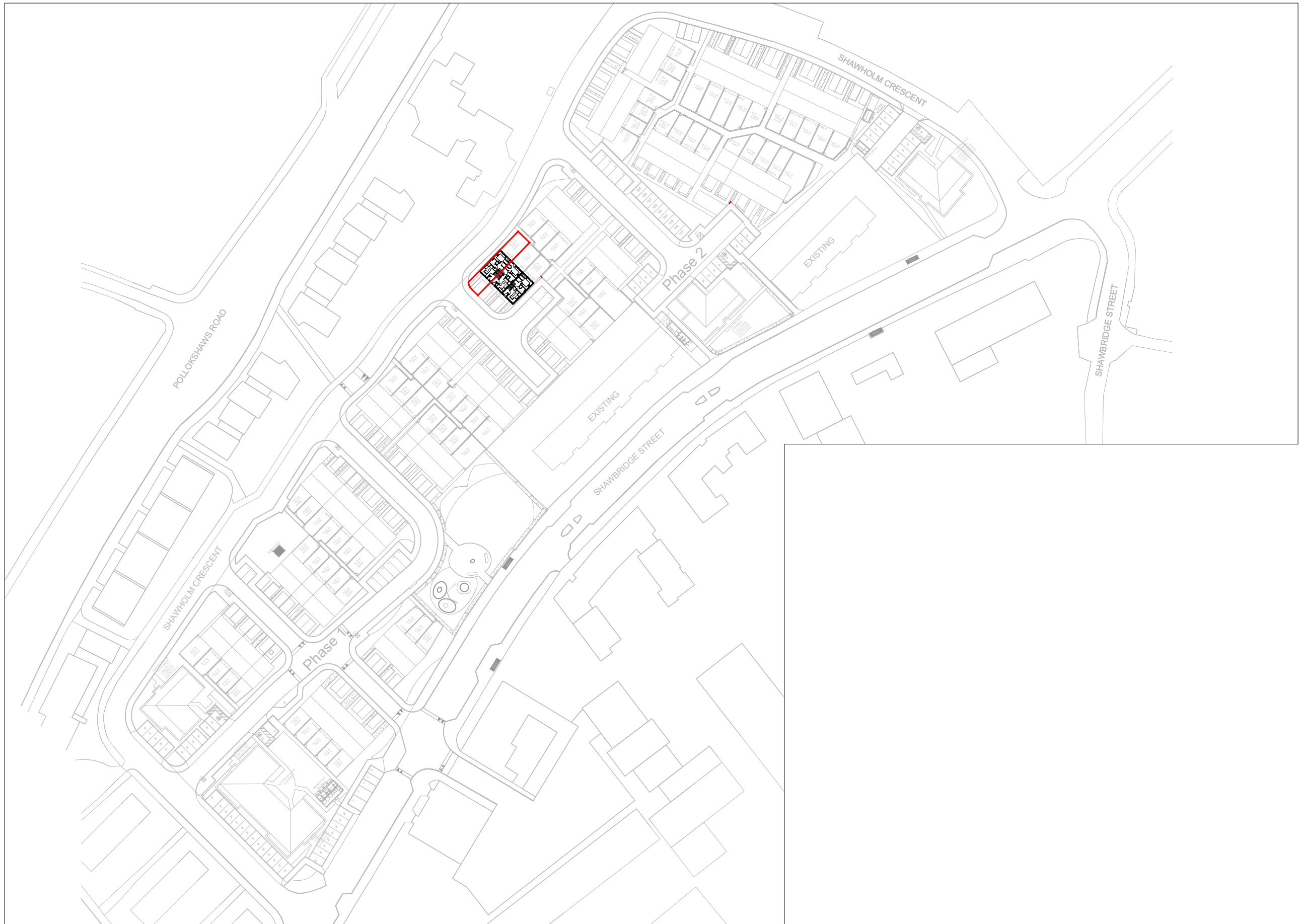
Development Plan
1:1250@A3



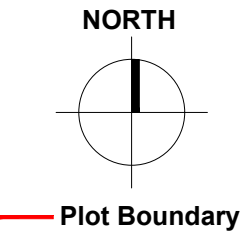
— Plot Boundary

Reproduced from the Ordnance Survey Map with the permission of the Controller of the HMSO. Crown Copyright Reserved. License No. 100019279.

SHAWBRIDGE, POLLOKSHAWS - PLOT 75 TITLE PLAN



Development Plan
1:1250@A3



Reproduced from the Ordnance Survey Map with the permission of the Controller of the HMSO. Crown Copyright Reserved. License No. 100019279.

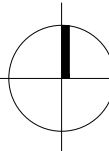
SHAWBRIDGE, POLLOKSHAWS - PLOT 76 TITLE PLAN



Development Plan
1:1250@A3



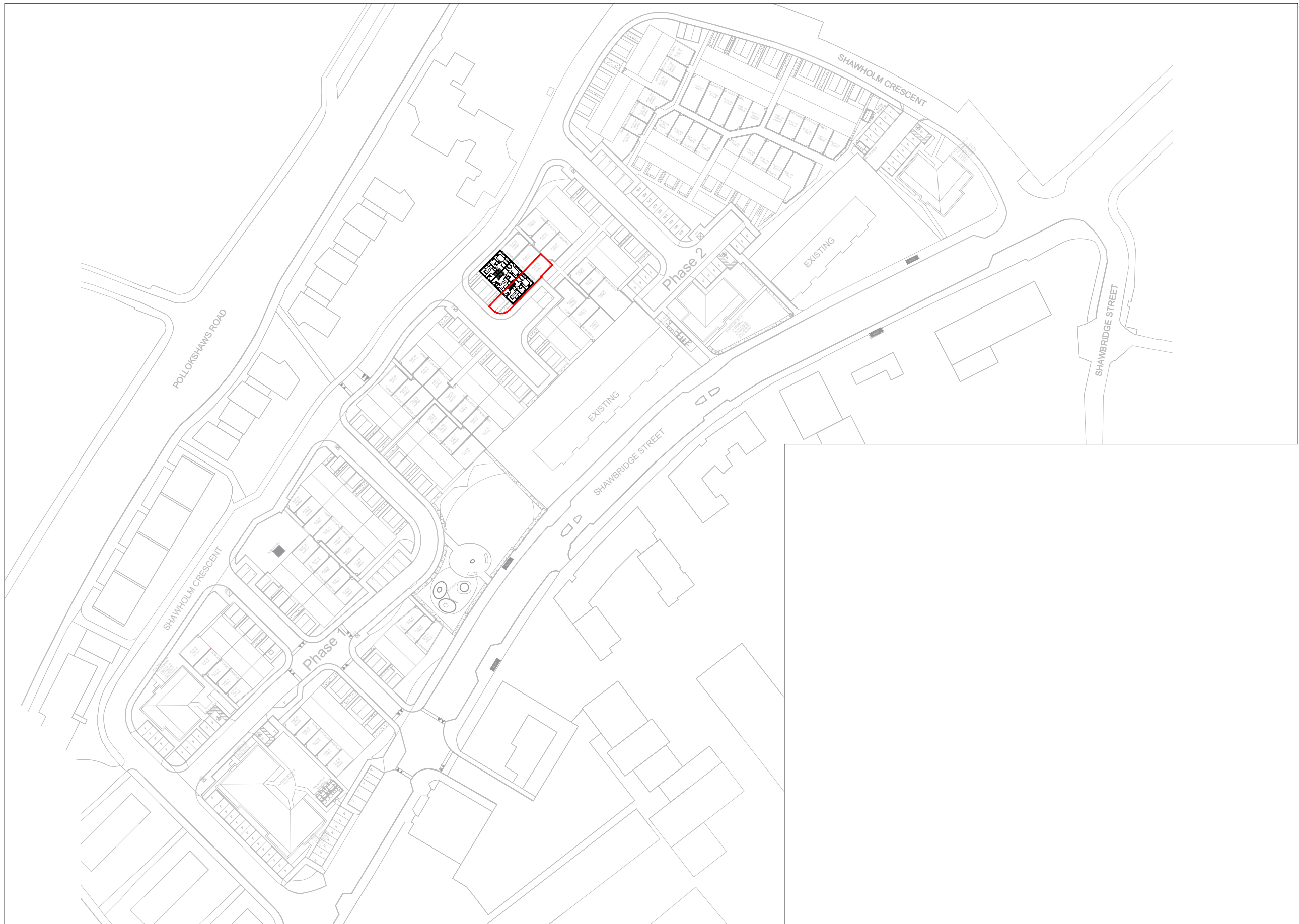
NORTH



Plot Boundary

Reproduced from the Ordnance Survey Map with the permission of the Controller of the HMSO. Crown Copyright Reserved. License No. 100019279.

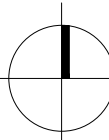
SHAWBRIDGE, POLLOKSHAWS - PLOT 77 TITLE PLAN



Development Plan
1:1250@A3



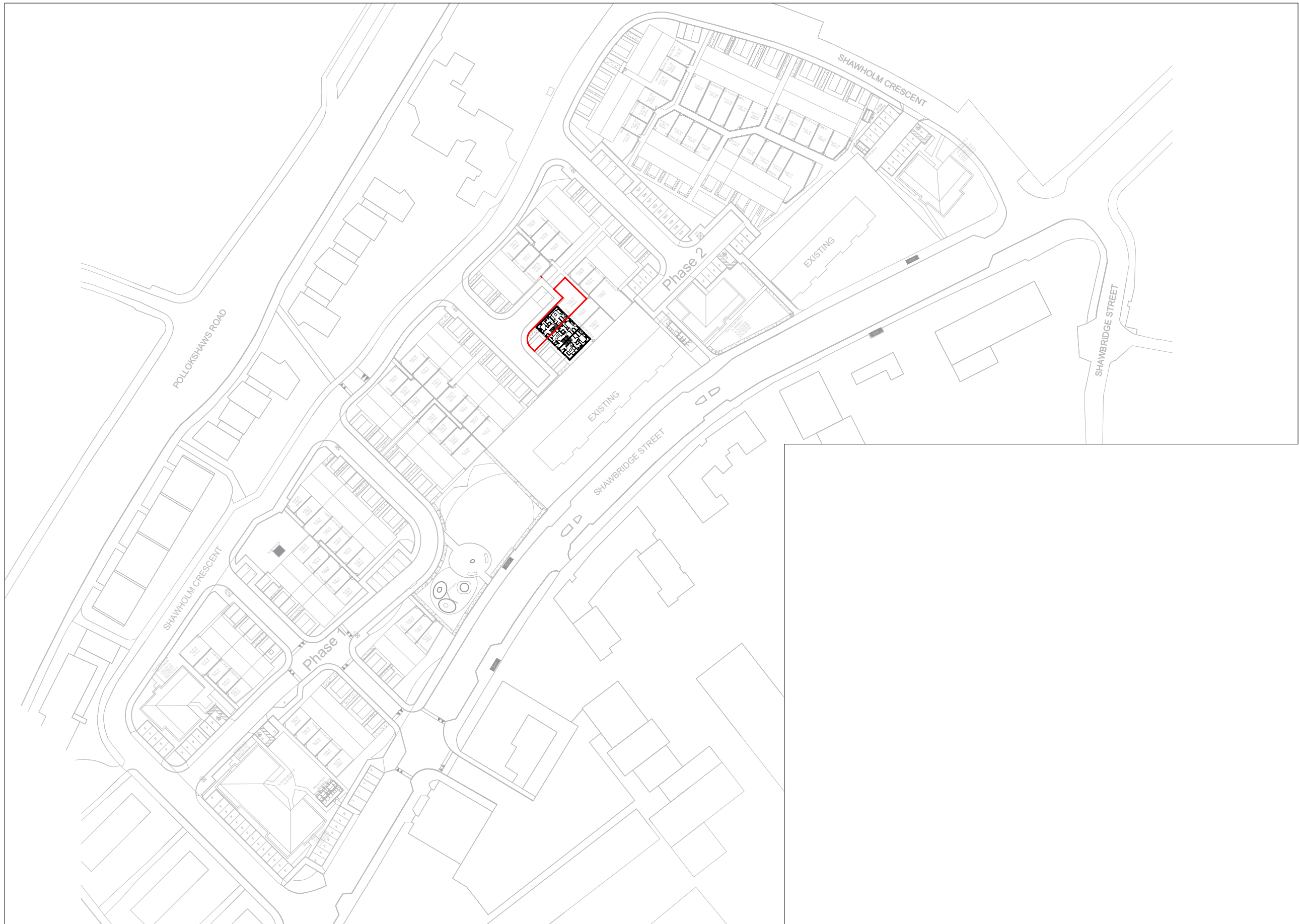
NORTH



Plot Boundary

Reproduced from the Ordnance Survey Map with the permission of the Controller of the HMSO. Crown Copyright Reserved. License No. 100019279.

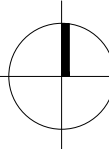
SHAWBRIDGE, POLLOKSHAWS - PLOT 78 TITLE PLAN



Development Plan
1:1250@A3



NORTH



Plot Boundary

Reproduced from the Ordnance Survey Map with the permission of the Controller of the HMSO. Crown Copyright Reserved. License No. 100019279.

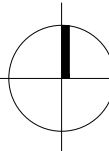
SHAWBRIDGE, POLLOKSHAWS - PLOT 79 TITLE PLAN



Development Plan
1:1250@A3



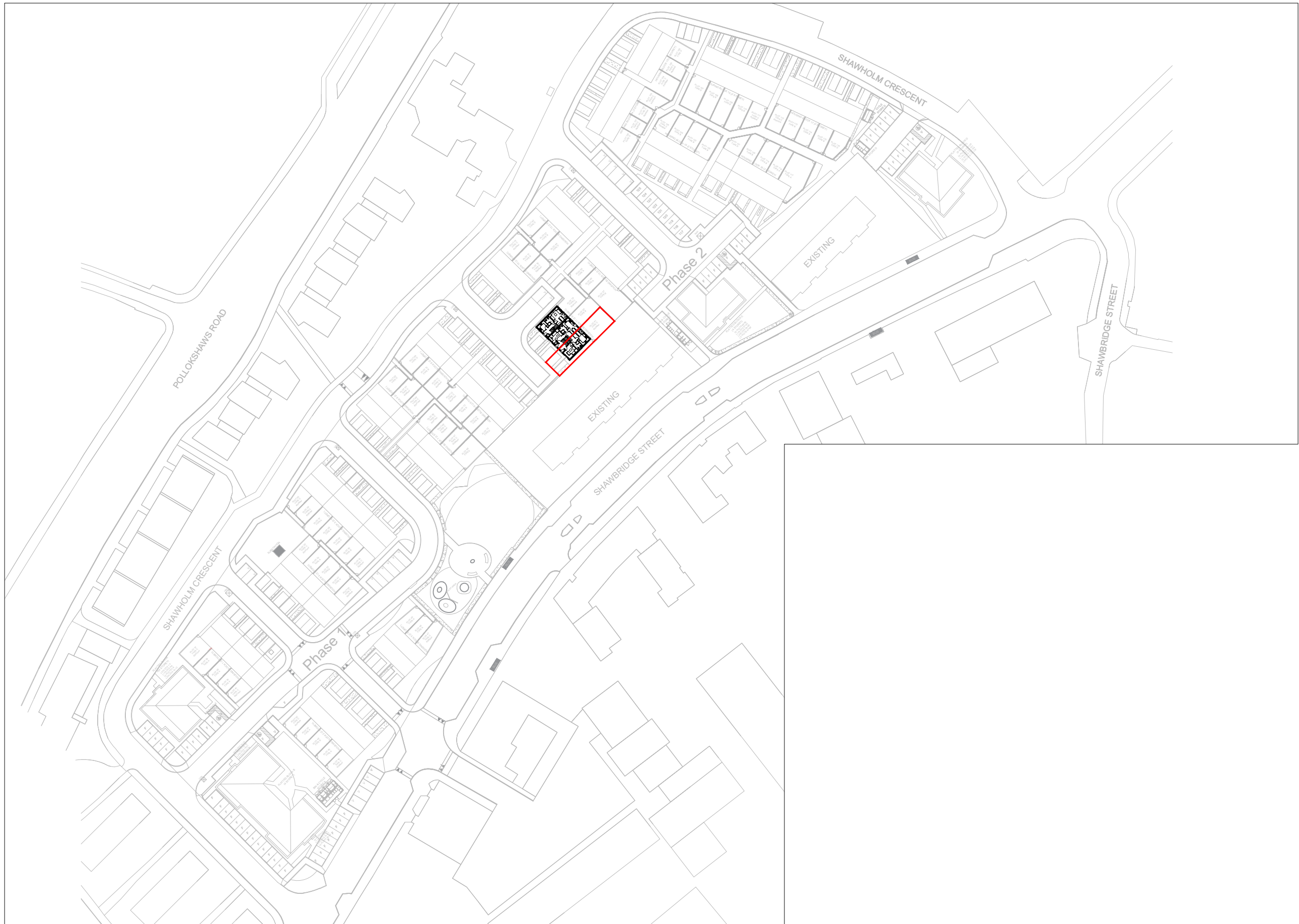
NORTH



Plot Boundary

Reproduced from the Ordnance Survey Map with the permission of the Controller of the HMSO. Crown Copyright Reserved. License No. 100019279.

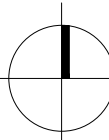
SHAWBRIDGE, POLLOKSHAWS - PLOT 80 TITLE PLAN



Development Plan
1:1250@A3



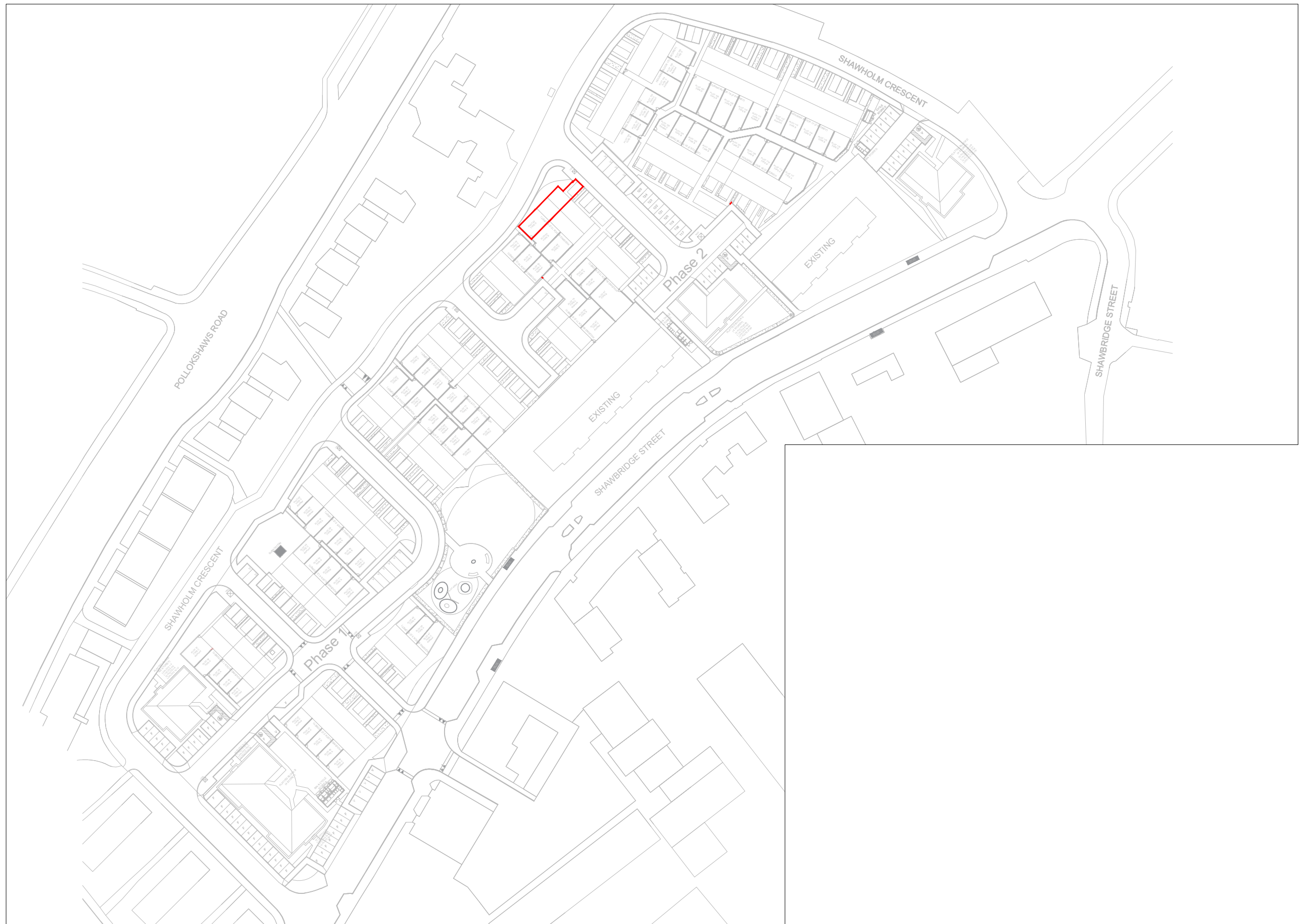
NORTH



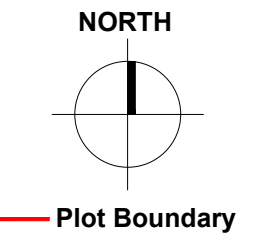

Plot Boundary

Reproduced from the Ordnance Survey Map with the permission of the Controller of the HMSO. Crown Copyright Reserved. License No. 100019279.

SHAWBRIDGE, POLLOKSHAWS - PLOT 81 TITLE PLAN

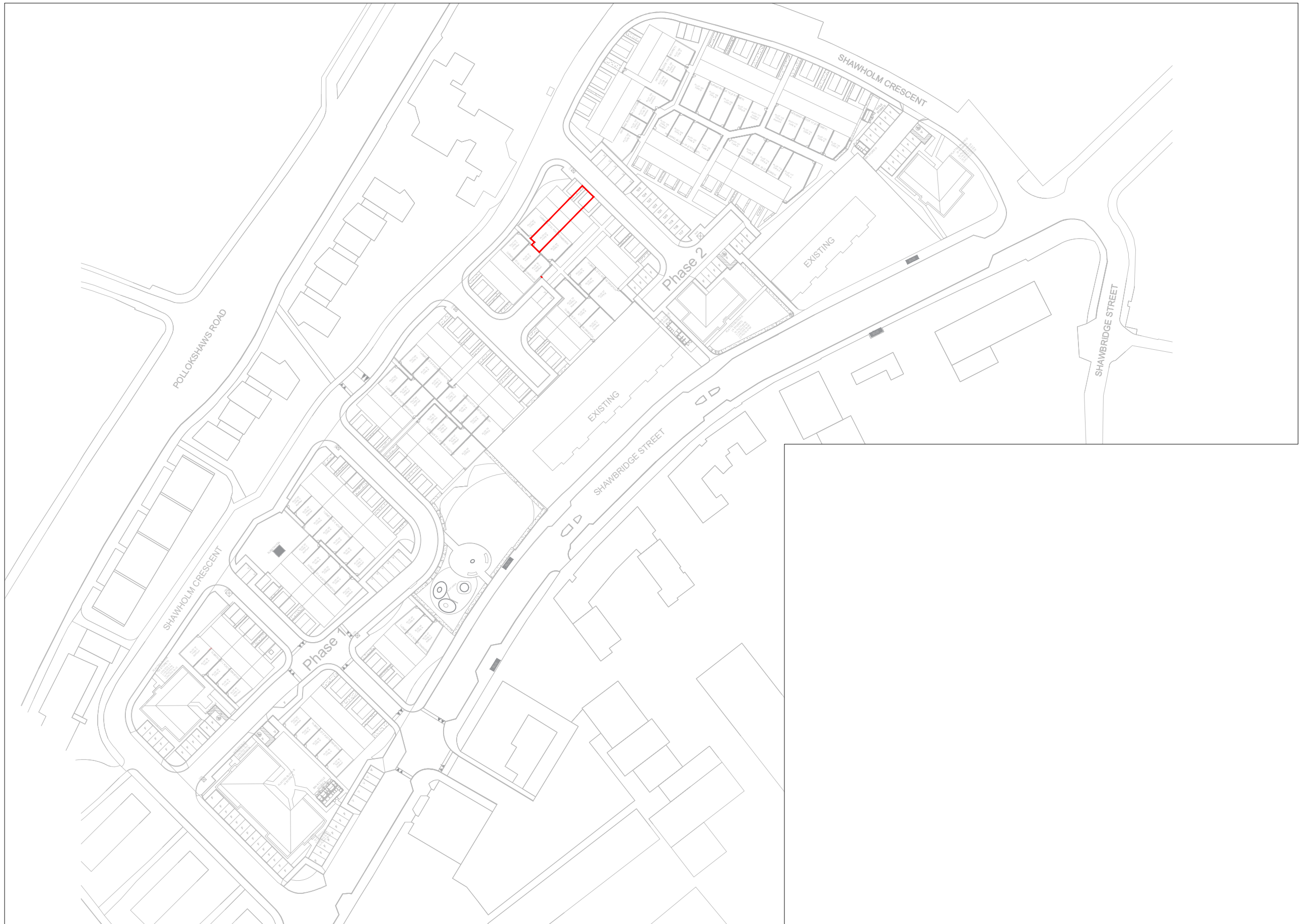


Development Plan
1:1250@A3

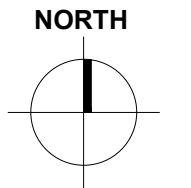


Reproduced from the Ordnance Survey Map with the permission of the Controller of the HMSO. Crown Copyright Reserved. License No. 100019279.

SHAWBRIDGE, POLLOKSHAWS - PLOT 82 TITLE PLAN



Development Plan
1:1250@A3



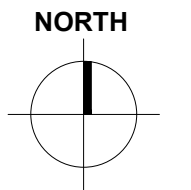
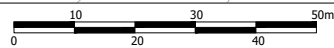
Plot Boundary

Reproduced from the Ordnance Survey Map with the permission of the Controller of the HMSO. Crown Copyright Reserved. License No. 100019279.

SHAWBRIDGE, POLLOKSHAWS - PLOT 83 TITLE PLAN



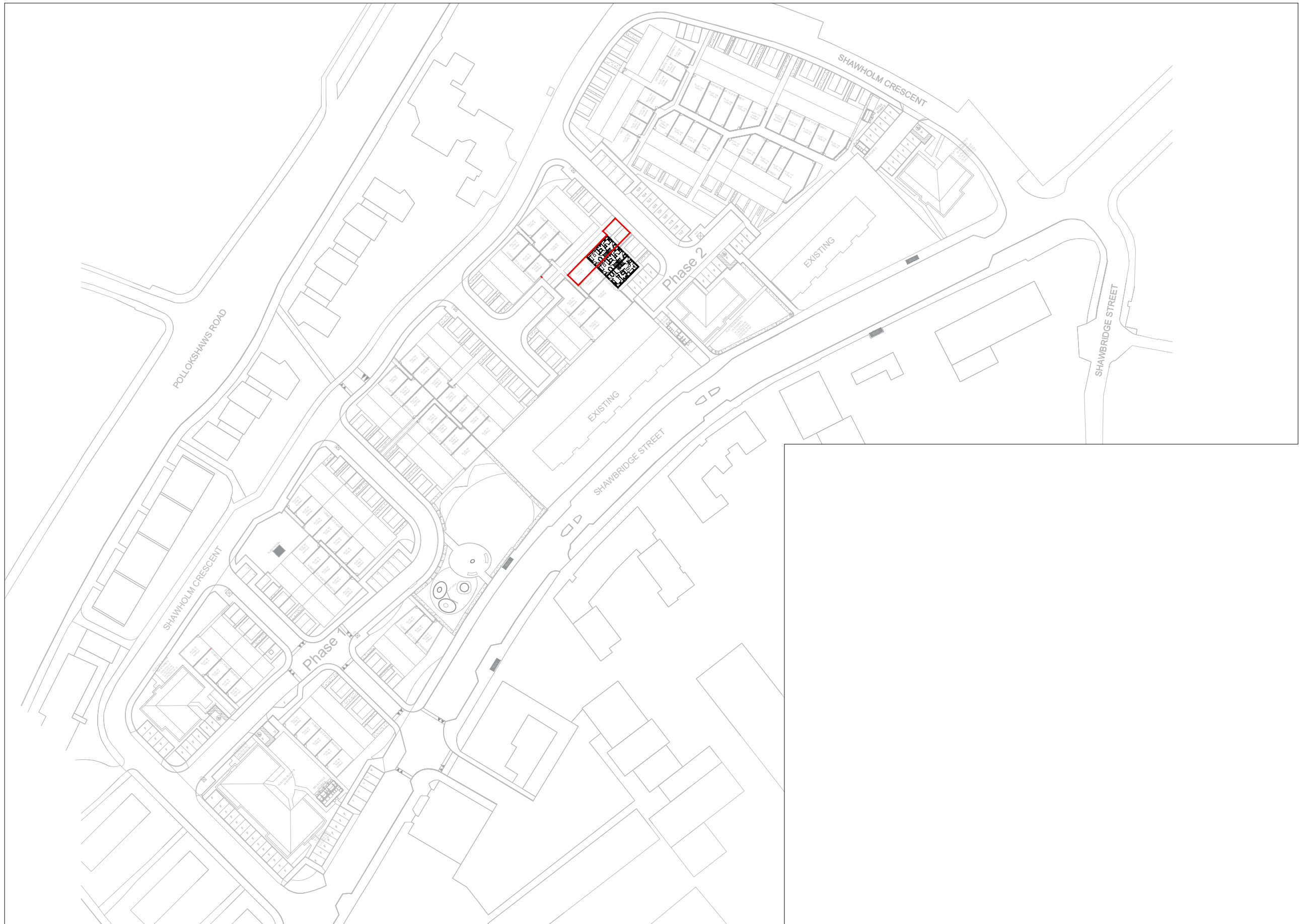
Development Plan
1:1250@A3



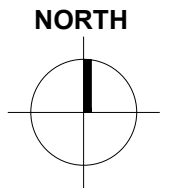
Plot Boundary

Reproduced from the Ordnance Survey Map with the permission of the Controller of the HMSO. Crown Copyright Reserved. License No. 100019279.

SHAWBRIDGE, POLLOKSHAWS - PLOT 84 TITLE PLAN



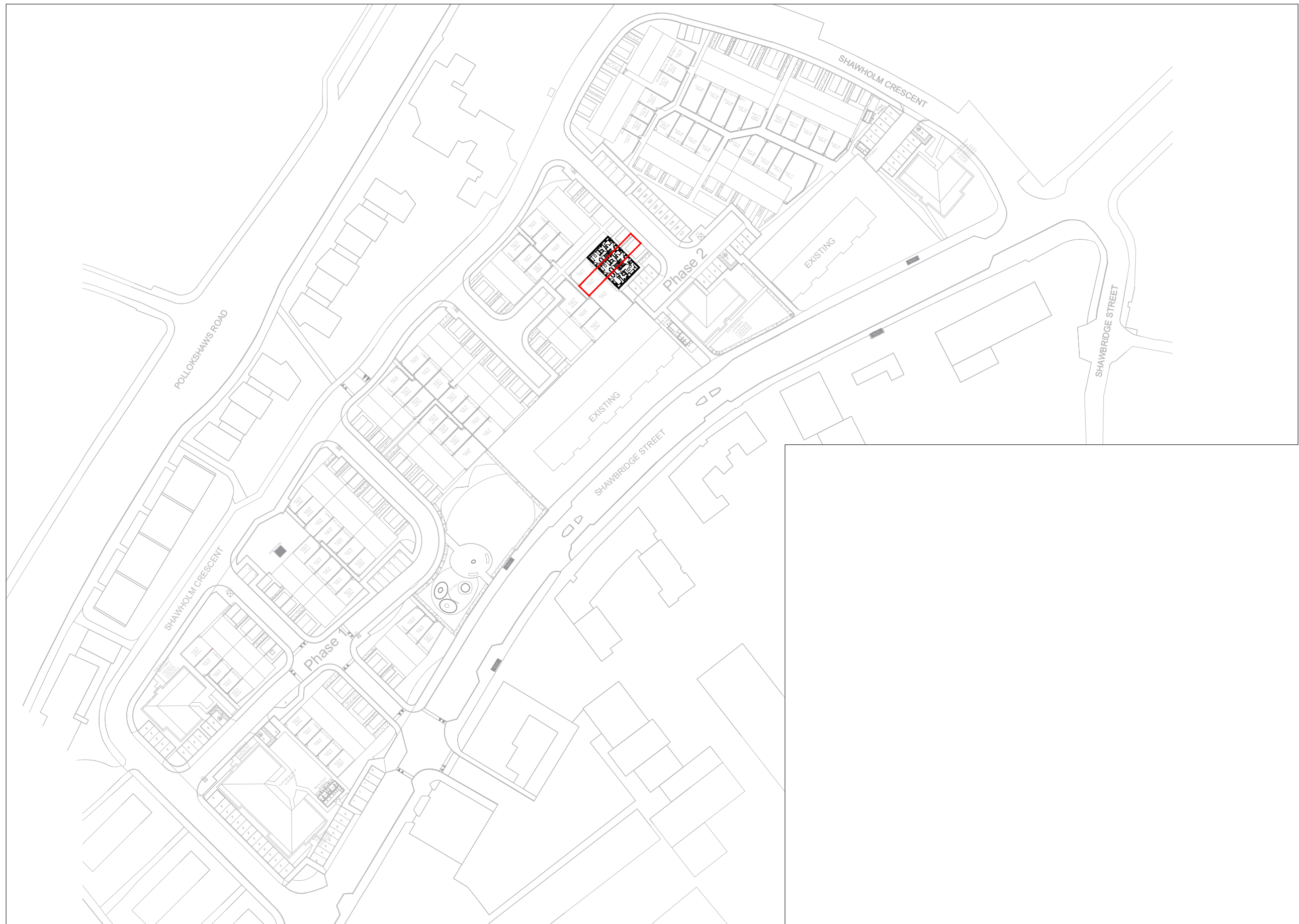
Development Plan
1:1250@A3



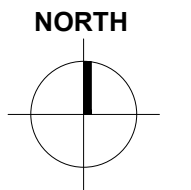

Plot Boundary

Reproduced from the Ordnance Survey Map with the permission of the Controller of the HMSO. Crown Copyright Reserved. License No. 100019279.

SHAWBRIDGE, POLLOKSHAWS - PLOT 85 TITLE PLAN

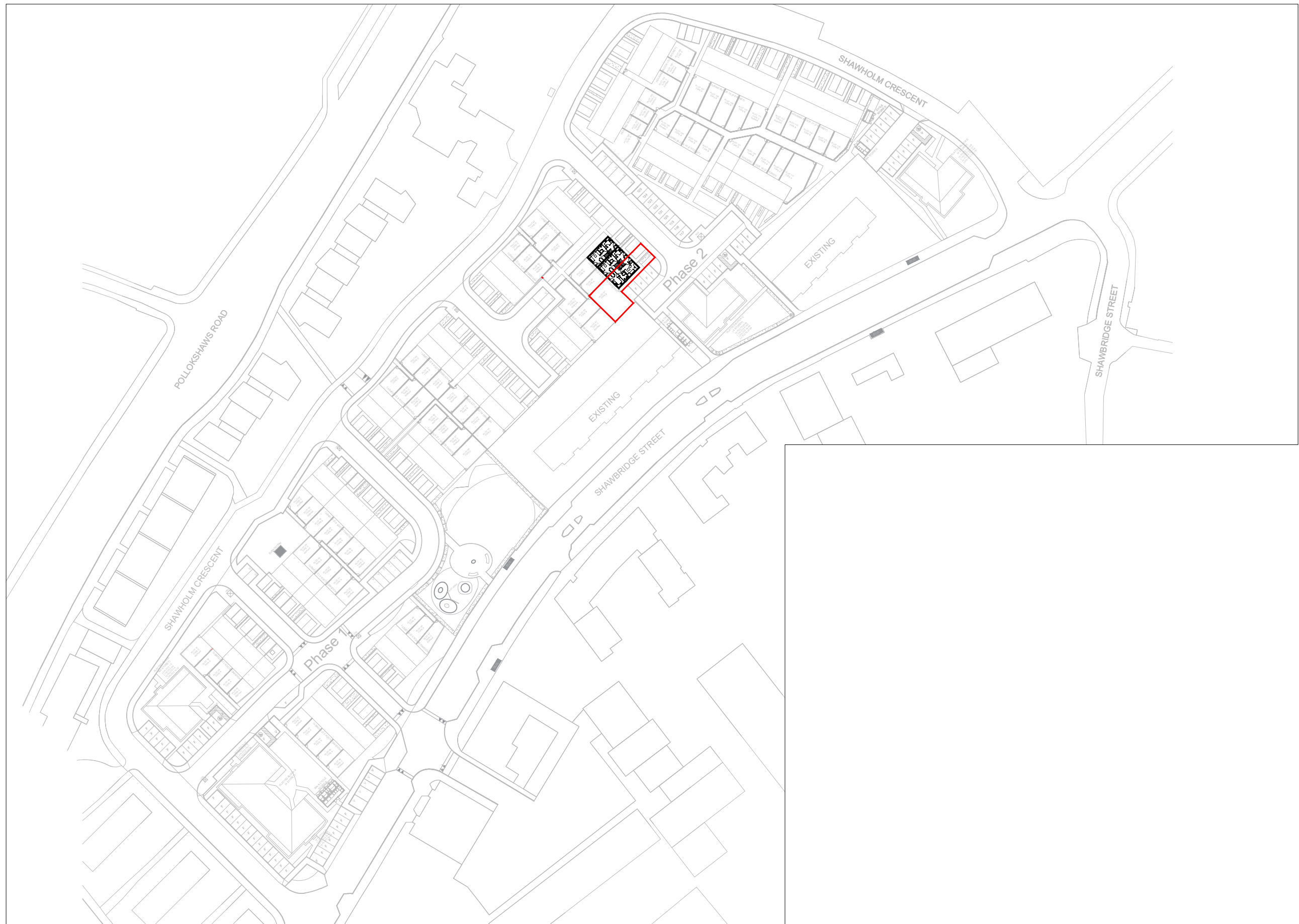


Development Plan
1:1250@A3

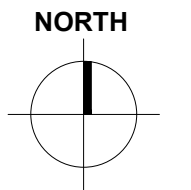



— Plot Boundary

SHAWBRIDGE, POLLOKSHAWS - PLOT 86 TITLE PLAN



Development Plan
1:1250@A3



— Plot Boundary

Reproduced from the Ordnance Survey Map with the permission of the Controller of the HMSO. Crown Copyright Reserved. License No. 100019279.

SHAWBRIDGE, POLLOKSHAWS - PLOT 87 TITLE PLAN