











- KEY**
-  DEVELOPMENT BOUNDARY
 -  PLOT BOUNDARY
 -  ADOPTED ROAD, FOOTPATH AND FILTER TRENCH
 -  PRIVATE ROAD AND FOOTPATH OWNED BY THE BUYERS OF HOUSES ON PLOTS 1 AND 2
 -  COMMON GROUND
 -  HOUSE PLOTS
 -  PUMPING STATION (FACTOR)
 -  QUALE HOMES LAND

B 9130

697400m

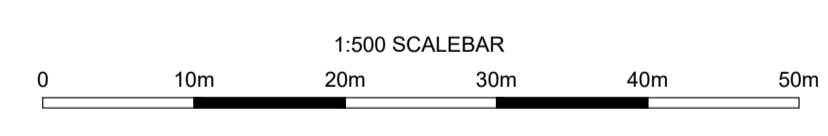
697300m

329000m

329100m

329200m

329300m



The development registered under title FFE132236 and plots 1 to 15 have been DPA approved.

Charlotte Ross 17/11/2022
 Charlotte Ross (DPA Officer)

Rev	Description	Date
	QUALE HOMES Pine Lodge, Claymore Timber Frame Yard, Cupar Road, Ladybank, Fife, KY15 7RB Tel: 01337 589 100 Web: -	
	Project: Phase 2 Land to the North of Thornton Railway Station, Main Street, Thornton, Fife	
	Title: Ownership Plan	
Date:	July 2022	Project No:
Scale:	1:500	Drwg No:
Paper Size:	A1	Rev No: