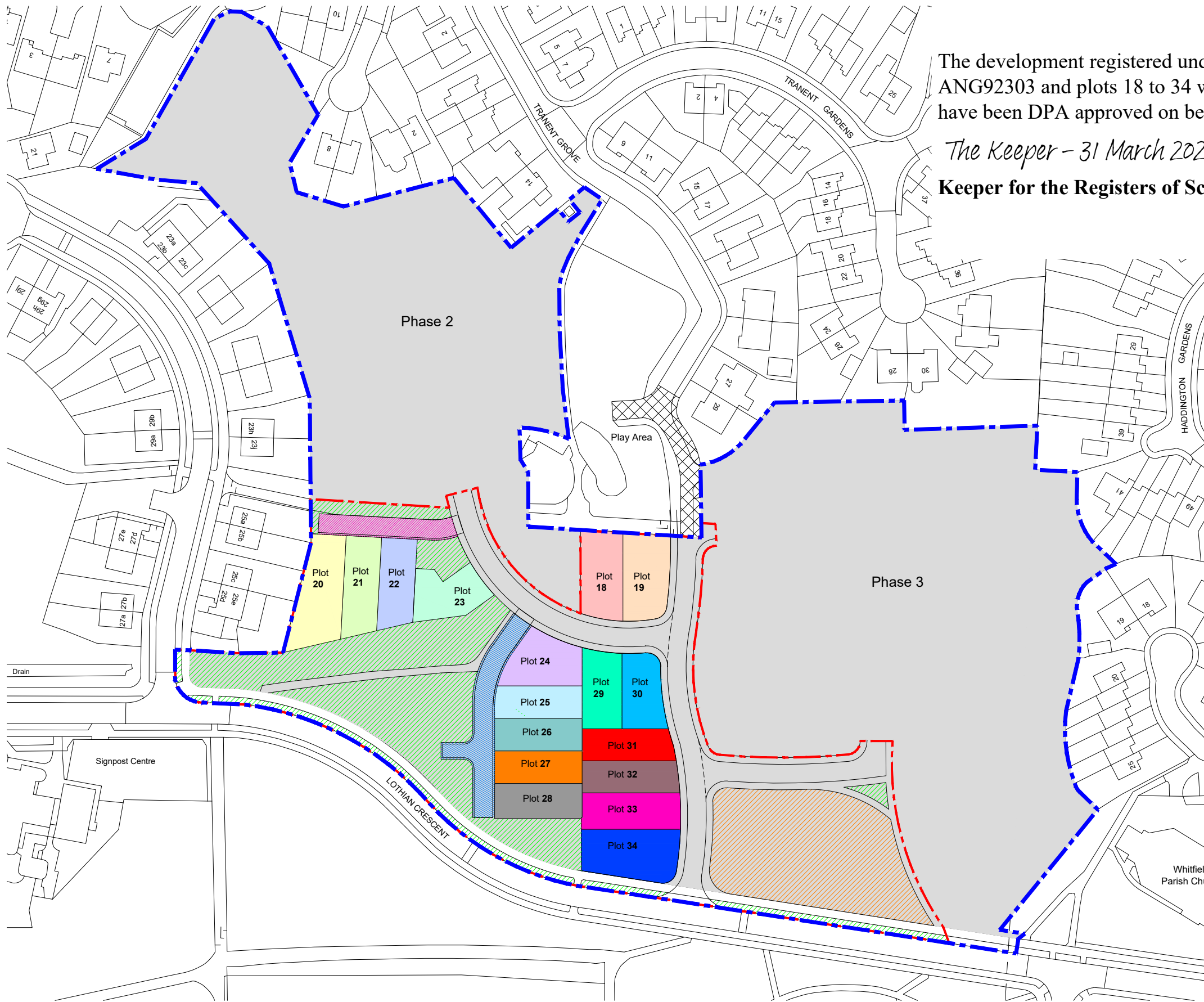


Disposition Plan for Phase 1: Plots 18-34

Drawing No: 4056-DP-01 Ver 2
























Scale: 1-1,250 @ A3

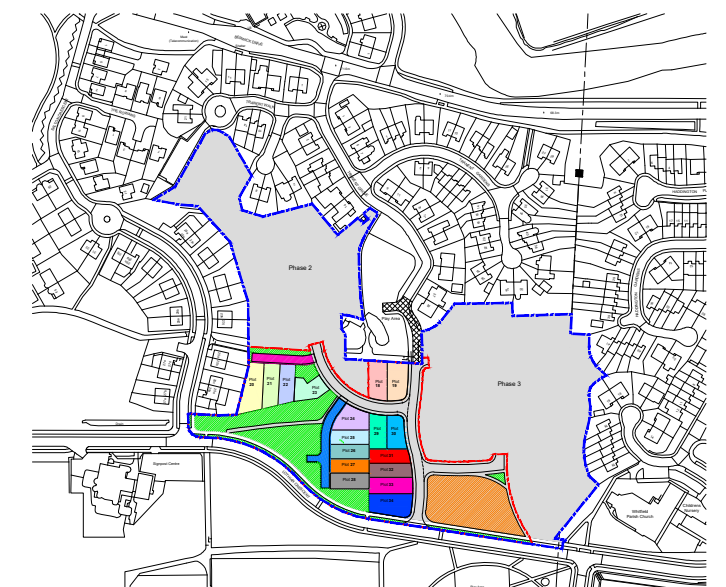


The development registered under title ANG92303 and plots 18 to 34 within have been DPA approved on behalf of:

The Keeper - 31 March 2025
Keeper for the Registers of Scotland

COLOUR KEY:

- | | | | |
|---|---------|---|----------------------------|
|  | Plot 18 |  | Site Boundary |
|  | Plot 19 |  | Private Road (Plots 20-22) |
|  | Plot 20 |  | Private Road (Plots 25-28) |
|  | Plot 21 |  | SUDS / Drainage |
|  | Plot 22 |  | Common Amenity Areas |
|  | Plot 23 |  | Road currently not adopted |
|  | Plot 24 | | |
|  | Plot 25 | | |
|  | Plot 26 | | |
|  | Plot 27 | | |
|  | Plot 28 | | |
|  | Plot 29 | | |
|  | Plot 30 | | |
|  | Plot 31 | | |
|  | Plot 32 | | |
|  | Plot 33 | | |
|  | Plot 34 | | |



Location Plan
 Scale 1/5,000 @ A3

