















-  CYAN - DENOTES DEVELOPMENT BOUNDARY
-  RED - DENOTES FLAT BLOCK BOUNDARY
-  BLUE - DENOTES FLAT EXTENTS / ALLOCATED PARKING
-  LILAC - DENOTES PATIO / BALCONY AREA
-  ORANGE - DENOTES STAIRWELL COMMUNALLY OWNED AND MAINTAINED BY FACTOR
-  LIGHT GREEN - OPEN SPACE COMMUNALLY OWNED AND MAINTAINED BY FACTOR
-  PINK - DENOTES ROADS & FOOTPATHS ADOPTED / TO BE ADOPTED BY THE LOCAL AUTHORITY
-  PURPLE - DENOTES ROADS, FOOTPATHS AND HARDSTANDINGS MAINTAINED BY FACTOR
-  YELLOW - DENOTES SERVICE STRIP TO BE MAINTAINED BY FACTOR
-  TEAL - DENOTES RIVER CLYDE
-  GREEN - DENOTES SLIPWAY COMMUNALLY OWNED AND MAINTAINED BY FACTOR
-  OLIVE - DENOTES RETAINING WALLS TO BE MAINTAINED BY FACTOR
-  S/S - DENOTES SUB-STATION OWNED AND MAINTAINED BY SCOTTISH POWER
-  DENOTES WAYLEAVE

The Development registered under title REN136668 and plots 1 to 98 within have been DPA approved by:
Craig Mc Fadden - 30 April 2018
 Craig McFadden (DPA Officer)

REVISIONS
 REV A 09/04/18 PATIO / BALCONY AREAS UPDATED HH



Ogilvie Homes Ltd, Ogilvie House,
 Pirnhall Business Park,
 Stirling, FK7 8ES
 Tel: 01786 811811 Fax: 01786 816935

PROJECT
 ELDON STREET
 GREENOCK

DRAWING
 MASTER DEED OF CONDITIONS PLAN

SCALE	DATE	DRAWN BY	JOB No.	DRAWING No.	REV.
1:1000 @A3	03/18	RJ	J0102	MDOC-01	A