















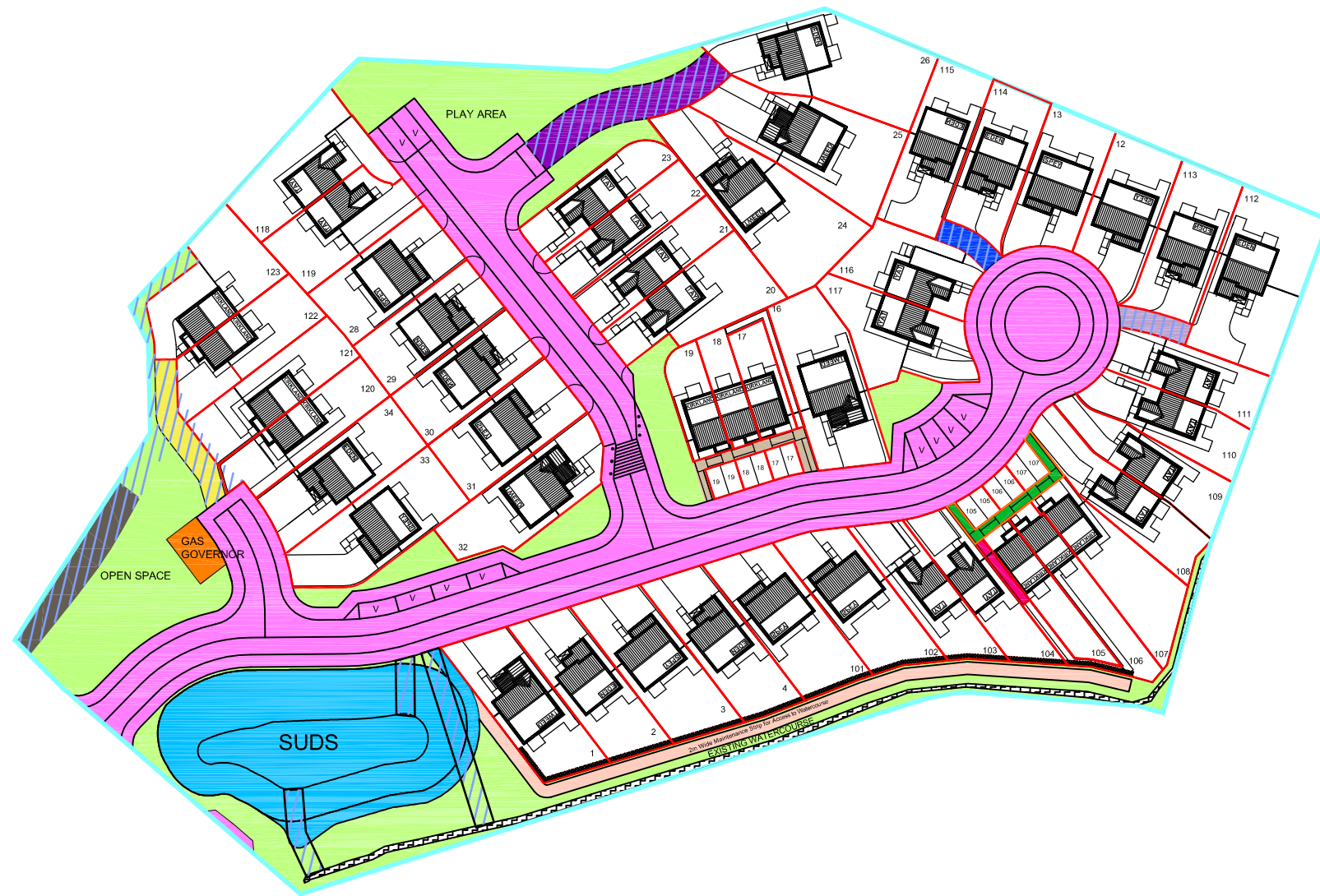
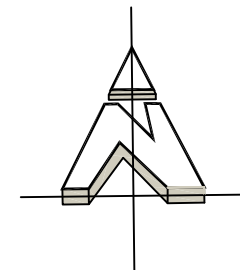


-  CYAN - DENOTES DEVELOPMENT BOUNDARY
-  RED - DENOTES PLOT BOUNDARY
-  LIGHT GREEN - OPEN SPACE (COMMUNALLY OWNED) AND MAINTAINED BY FACTOR
-  PINK - DENOTES ROADS & FOOTPATHS ADOPTED / TO BE ADOPTED BY THE LOCAL AUTHORITY
-  DENOTES WAYLEAVE
-  LIGHT BLUE - DENOTES SUDS TO BE DISPONED TO SCOTTISH WATER AND MAINTAINED BY THE FACTOR
-  DARK BROWN - DENOTES LAND TO BE RETAINED BY OGILVIE HOMES AND MAINTAINED BY FACTOR
-  PEACH - DENOTES FOOTPATHS (COMMUNALLY OWNED) MAINTAINED BY FACTOR
-  ORANGE - DENOTES GAS GOVERNOR TO BE DISPONED TO ENERGETICS
-  PURPLE - DENOTES SHARED DRIVEWAY MUTUALLY OWNED AND MAINTAINED BY PLOTS 24, 25 & 26
-  LILAC - DENOTES SHARED DRIVEWAY MUTUALLY OWNED AND MAINTAINED BY PLOTS 112 & 113
-  DARK BLUE - DENOTES SHARED DRIVEWAY MUTUALLY OWNED AND MAINTAINED BY PLOTS 114 & 115
-  YELLOW - DENOTES SHARED DRIVEWAY MUTUALLY OWNED AND MAINTAINED BY PLOTS 121, 122 & 123
-  LIGHT BROWN - DENOTES SHARED PATH MUTUALLY OWNED AND MAINTAINED BY PLOTS 17, 18 & 19
-  DARK GREEN - DENOTES SHARED PATH MUTUALLY OWNED AND MAINTAINED BY PLOTS 105, 106 & 107
-  DARK PINK - DENOTES SHARED PATH MUTUALLY OWNED AND MAINTAINED BY PLOTS 105 & 106



The Development registered under Title AYR77910 and Plots 17 to 19 (inclusive), Plots 21 to 22, Plots 103 to 106 (inclusive), Plots 108 to 109, Plot 111, Plot 116 and Plots 118 to 120 but excepting the Gas Governor, have been DPA approved by:

Iain MacLaren - 10th January 2019

Iain MacLaren (DPA Officer)



Ogilvie Homes Ltd, Ogilvie House,
Pirnhall Business Park,
Stirling, FK7 8ES
Tel: 01786 811811 Fax: 01786 816935

REVISIONS

- REV A PARKING SPACES AT PLOTS 17-19 & 105-107 ALLOCATED AND NORTH POINT ADDED
- REV B PLOT 123 BOUNDARY & OPEN SPACE AMENDED
- REV C PLOT 120 WAYLEAVE ADDED
- REV D PLOT 121 & 122 WAYLEAVE ADDED

HD
HH
HH
HH

PROJECT
ANNANDALE ROAD,
KILMARNOCK

DRAWING
MASTER DEED PLAN

SCALE	DATE	DRAWN BY	JOB No.	DRAWING No.	REV.
1:1000@A3	10/17	HH	J101	MDOC-01	D