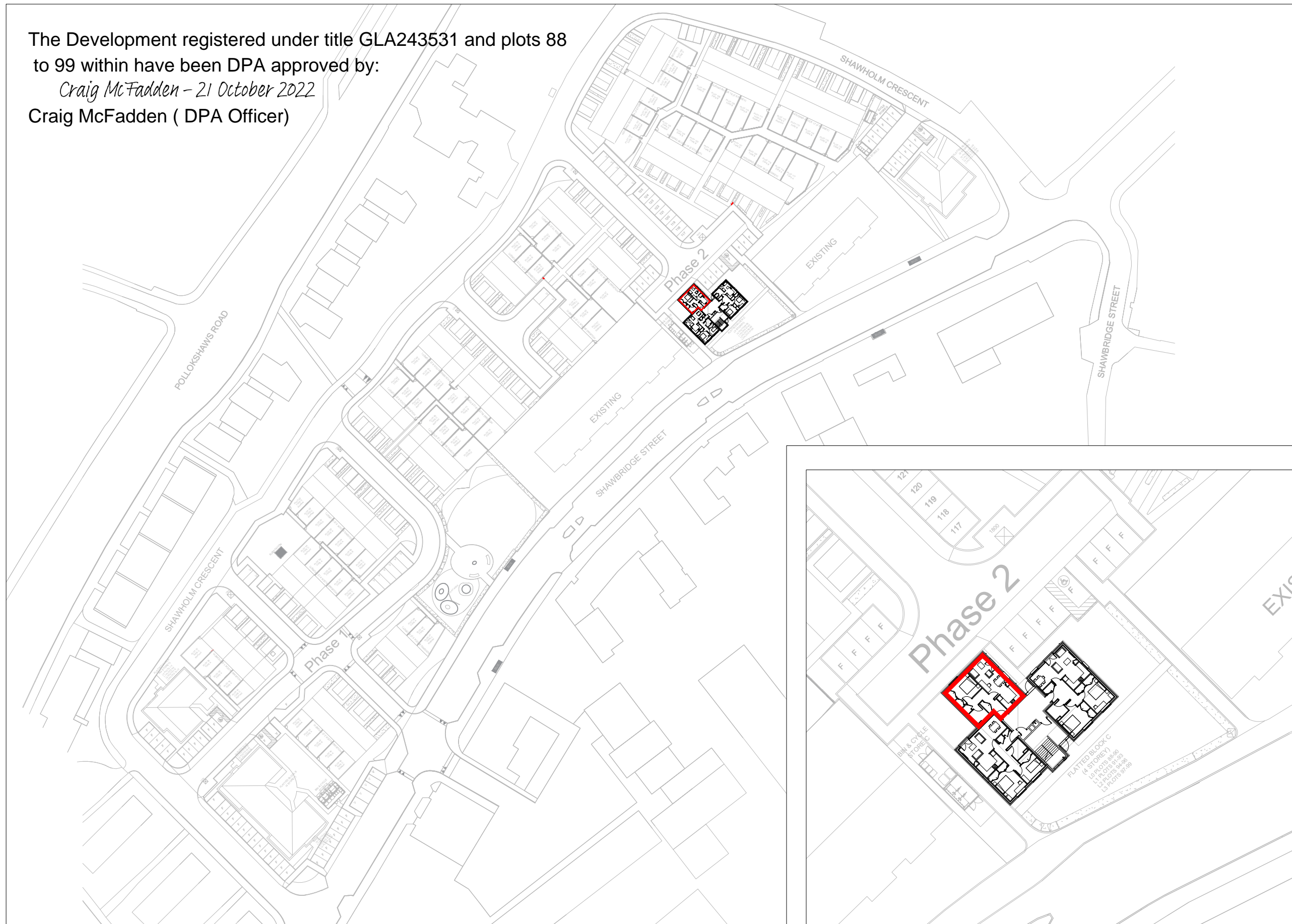
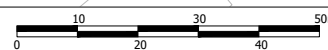


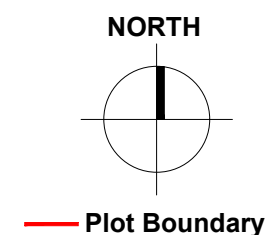
The Development registered under title GLA243531 and plots 88 to 99 within have been DPA approved by:
Craig McFadden - 21 October 2022
Craig McFadden (DPA Officer)



Development Plan
1:1250@A3



Block C 0F Plan
1:500@A3

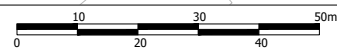


SHAWBRIDGE, POLLOKSHAWS - BLOCK C- GROUND FLOOR - PLOT 88 TITLE PLAN

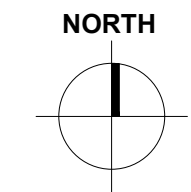
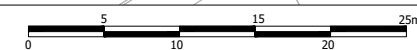
Reproduced from the Ordnance Survey Map with the permission of the Controller of the HMSO. Crown Copyright Reserved. License No. 100019279.



Development Plan
1:1250@A3



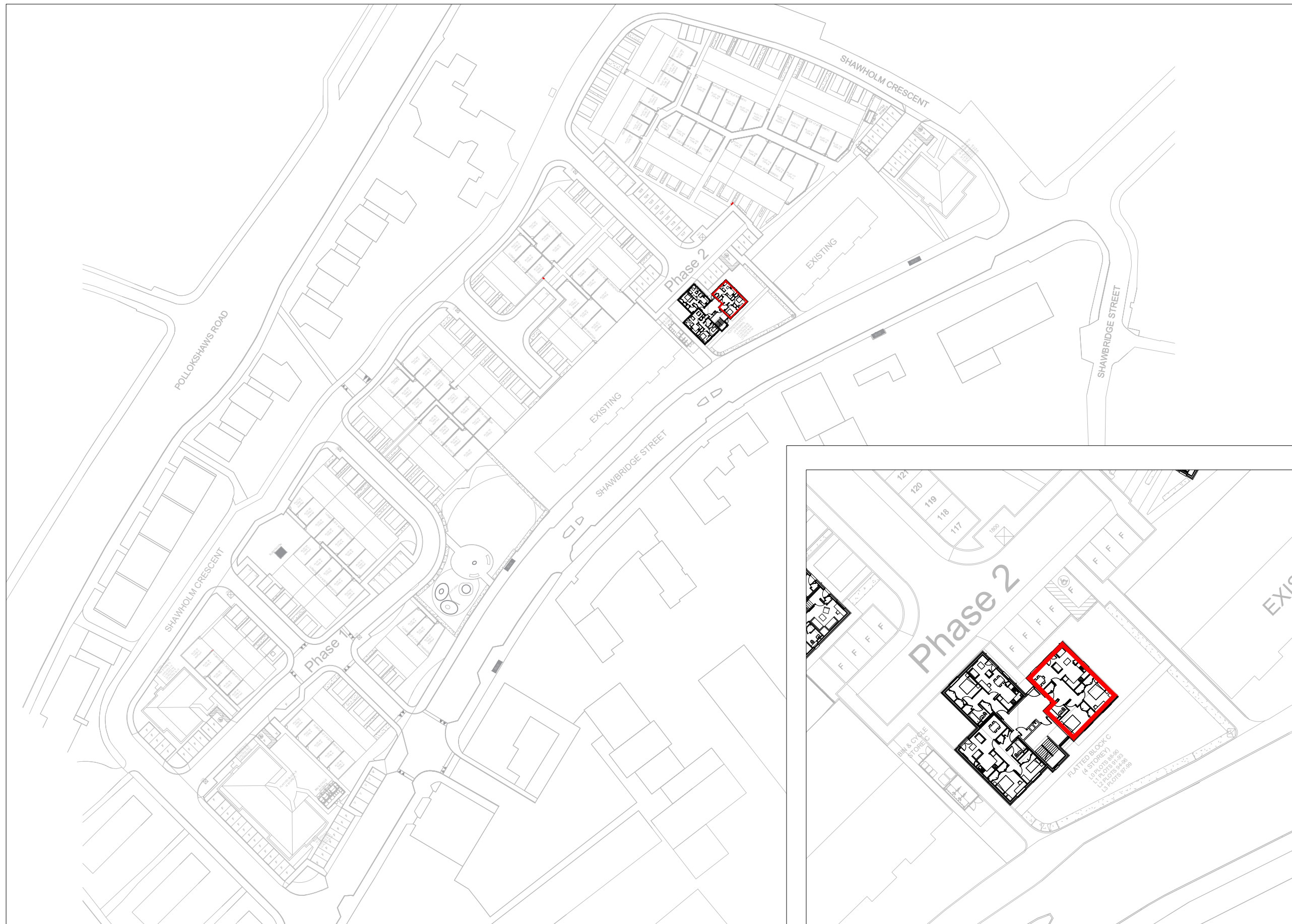
Block C 0F Plan
1:500@A3



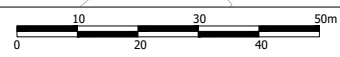
— Plot Boundary

SHAWBRIDGE, POLLOKSHAWS - BLOCK C- GROUND FLOOR - PLOT 89 TITLE PLAN

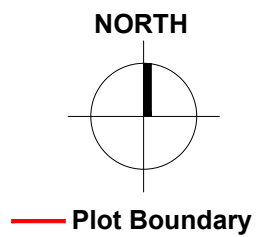
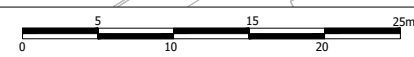
Reproduced from the Ordnance Survey Map with the permission of the Controller of the HMSO. Crown Copyright Reserved. License No. 100019279.



Development Plan
1:1250@A3



Block C 0F Plan
1:500@A3




SHAWBRIDGE, POLLOKSHAWS - BLOCK C- GROUND FLOOR - PLOT 90 TITLE PLAN

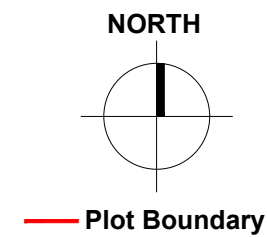
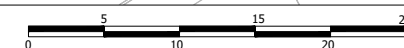
Reproduced from the Ordnance Survey Map with the permission of the Controller of the HMSO. Crown Copyright Reserved. License No. 100019279.



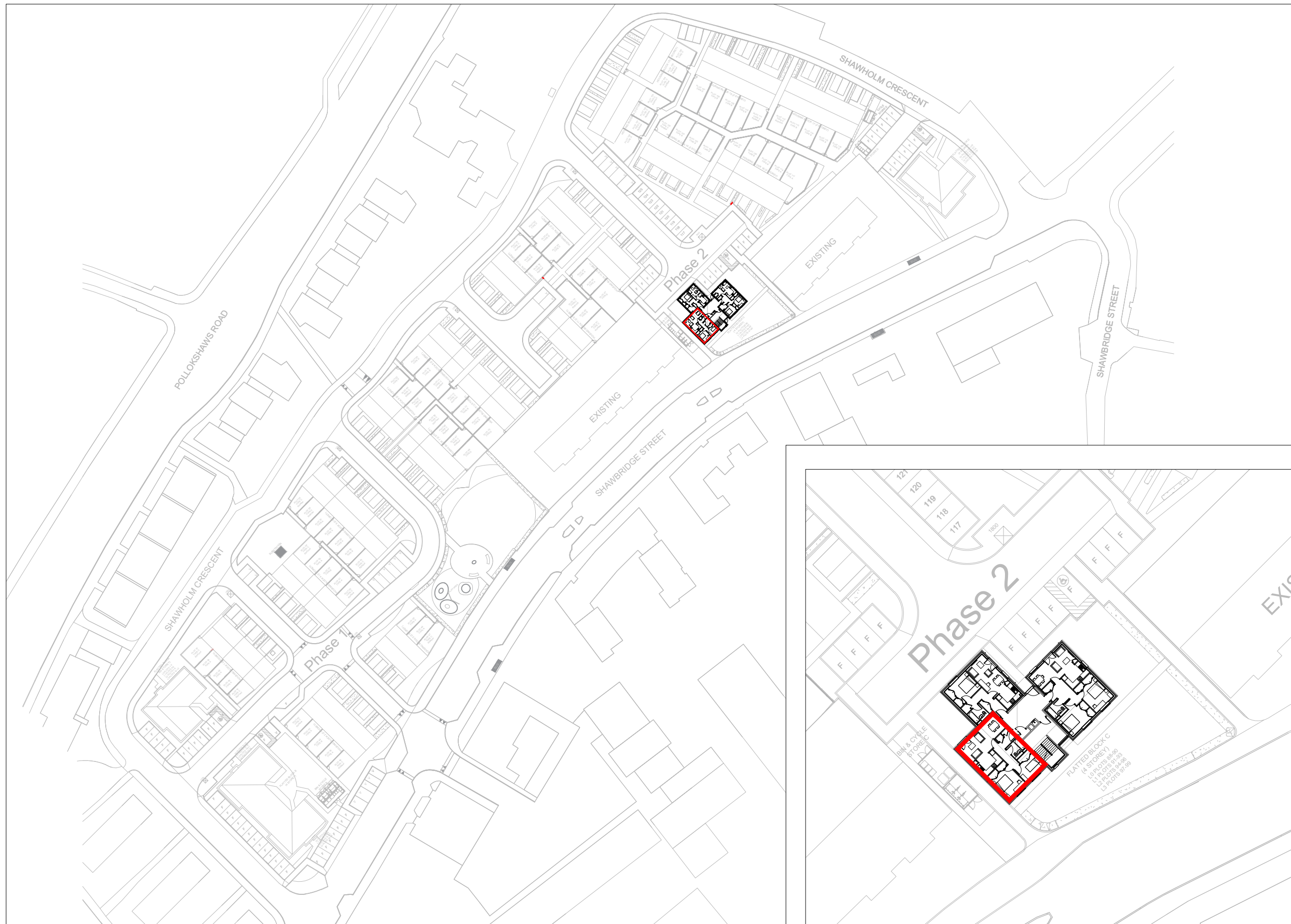
Development Plan
1:1250@A3




Block C 1F Plan
1:500@A3



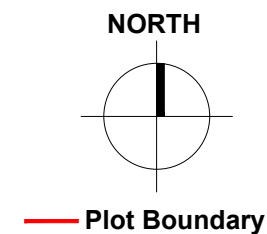
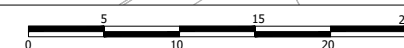
SHAWBRIDGE, POLLOKSHAWS - BLOCK C- FIRST FLOOR - PLOT 91 TITLE PLAN



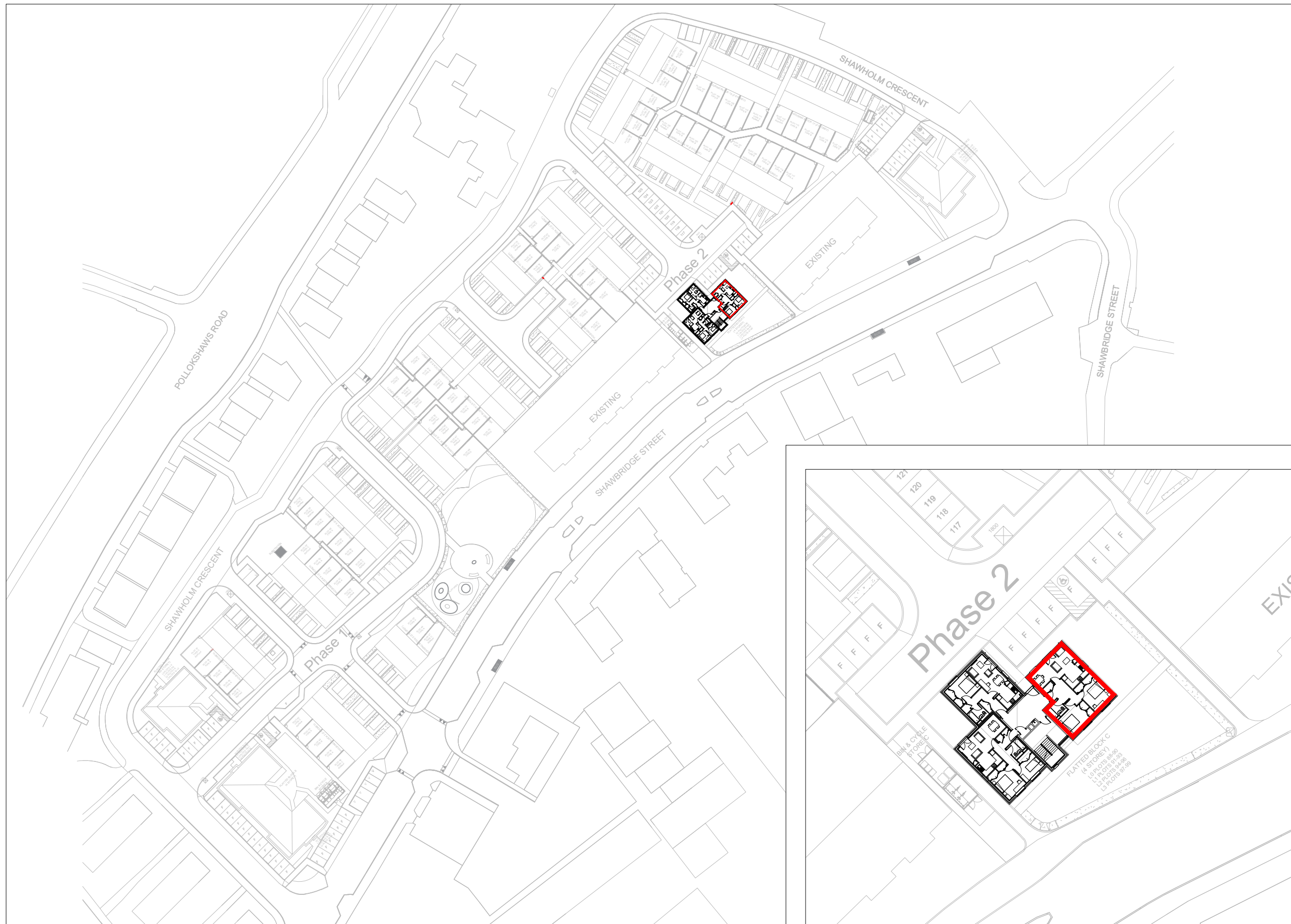
Development Plan
1:1250@A3



Block C 1F Plan
1:500@A3



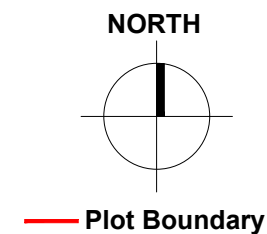
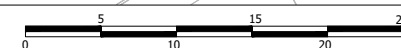
SHAWBRIDGE, POLLOKSHAWS - BLOCK C- FIRST FLOOR - PLOT 92 TITLE PLAN



Development Plan
1:1250@A3



Block C 1F Plan
1:500@A3



SHAWBRIDGE, POLLOKSHAWS - BLOCK C- FIRST FLOOR - PLOT 93 TITLE PLAN

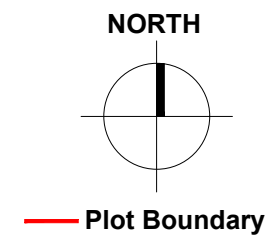
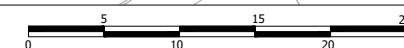
Reproduced from the Ordnance Survey Map with the permission of the Controller of the HMSO. Crown Copyright Reserved. License No. 100019279.



Development Plan
1:1250@A3



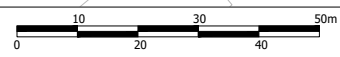
Block C 2F Plan
1:500@A3



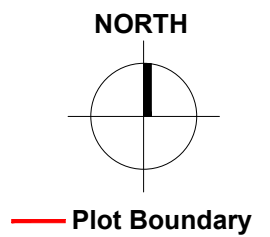
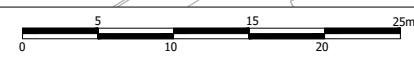
SHAWBRIDGE, POLLOKSHAWS - BLOCK C- SECOND FLOOR - PLOT 94 TITLE PLAN



Development Plan
1:1250@A3

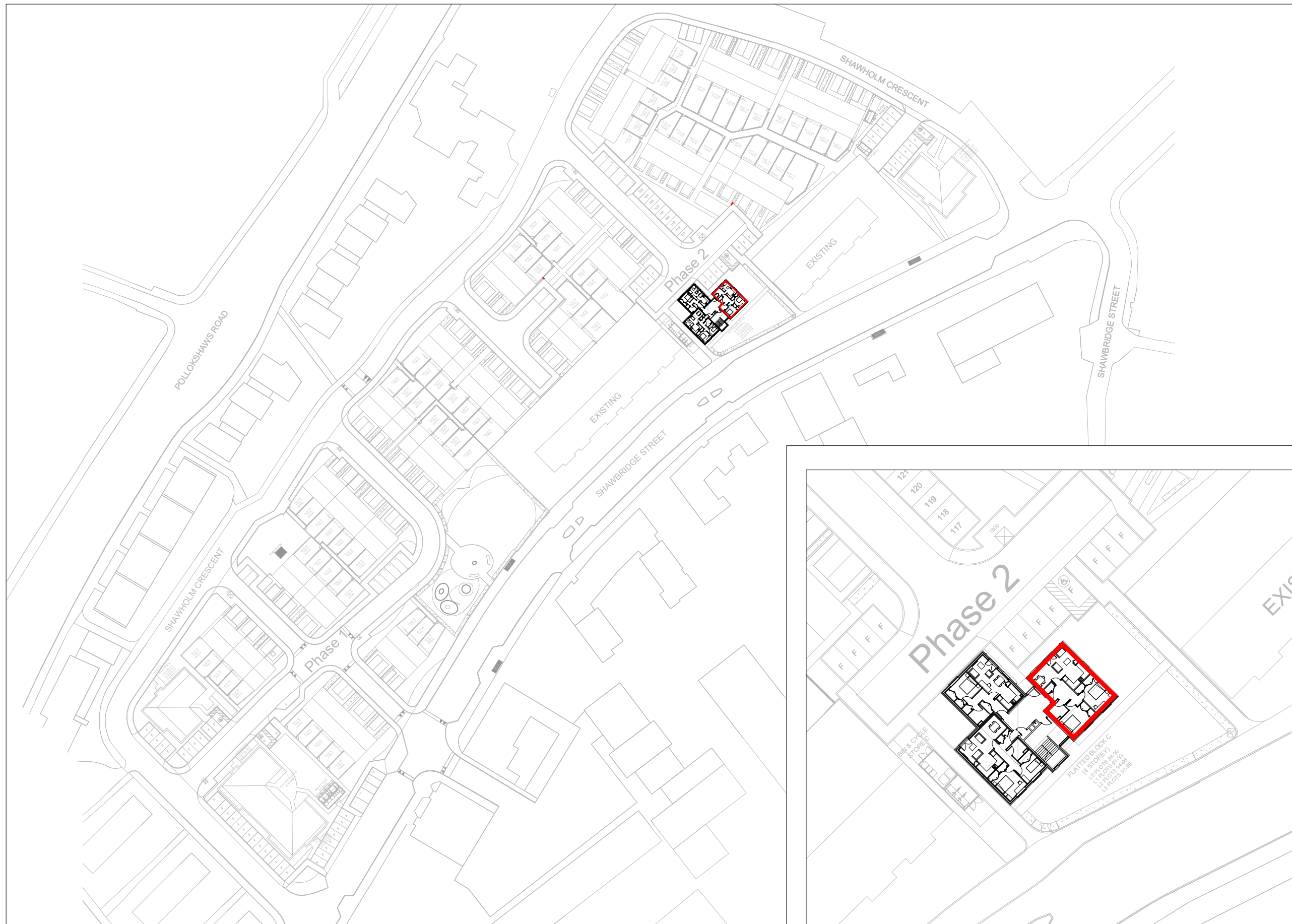


Block C 2F Plan
1:500@A3

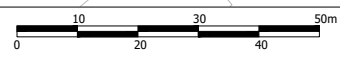


SHAWBRIDGE, POLLOKSHAWS - BLOCK C- SECOND FLOOR - PLOT 95 TITLE PLAN

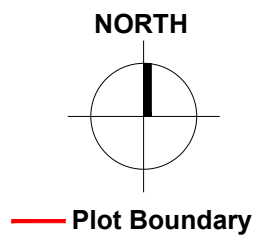
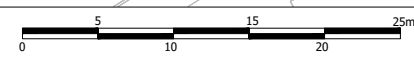
Reproduced from the Ordnance Survey Map with the permission of the Controller of the HMSO. Crown Copyright Reserved. License No. 100019279.



Development Plan
1:1250@A3

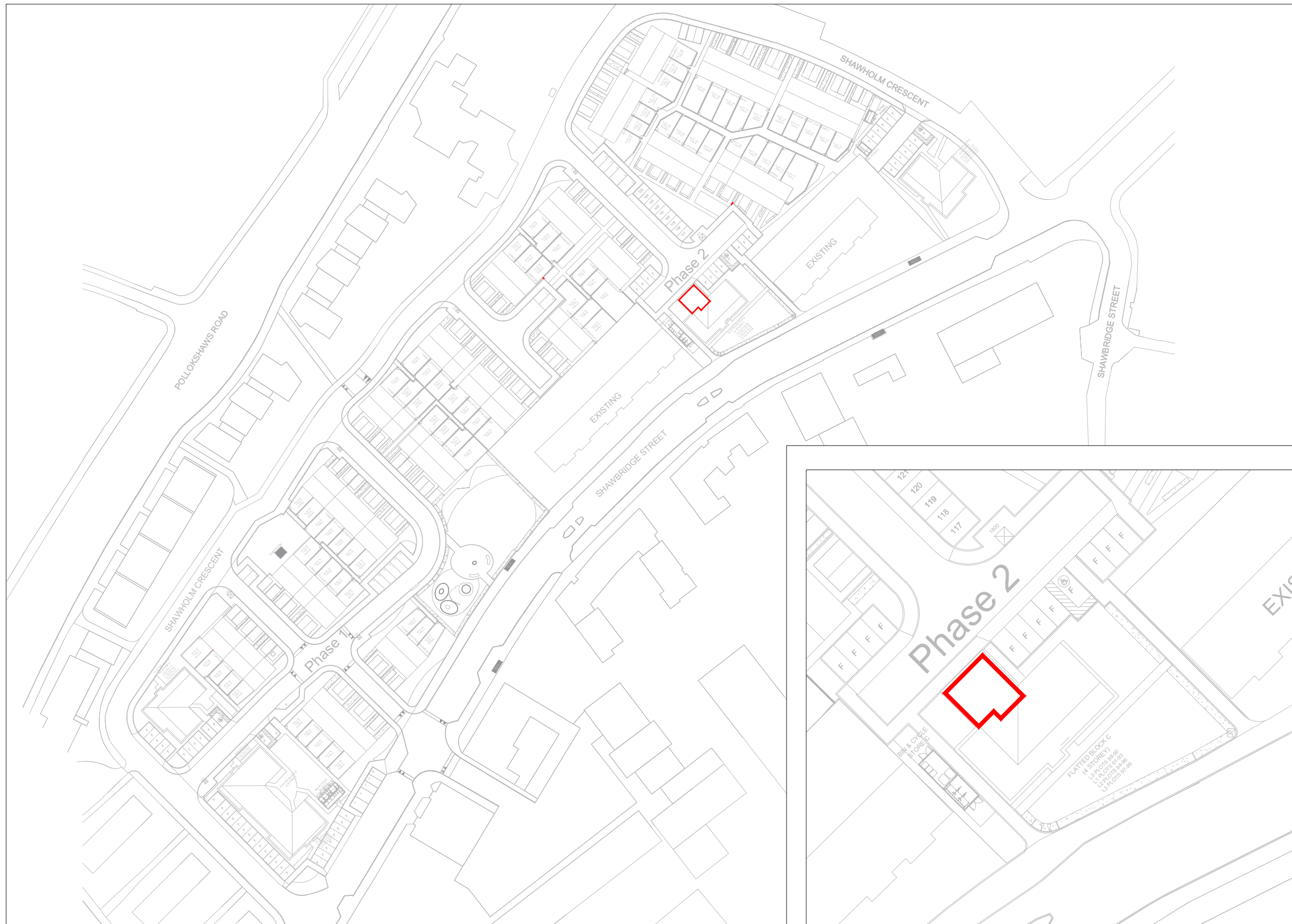


Block C 2F Plan
1:500@A3

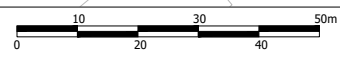


SHAWBRIDGE, POLLOKSHAWS - BLOCK C- SECOND FLOOR - PLOT 96 TITLE PLAN

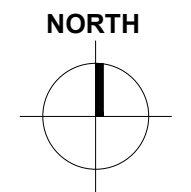
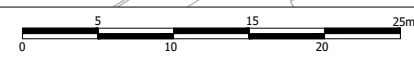
Reproduced from the Ordnance Survey Map with the permission of the Controller of the HMSO. Crown Copyright Reserved. License No. 100019279.



Development Plan
1:1250@A3



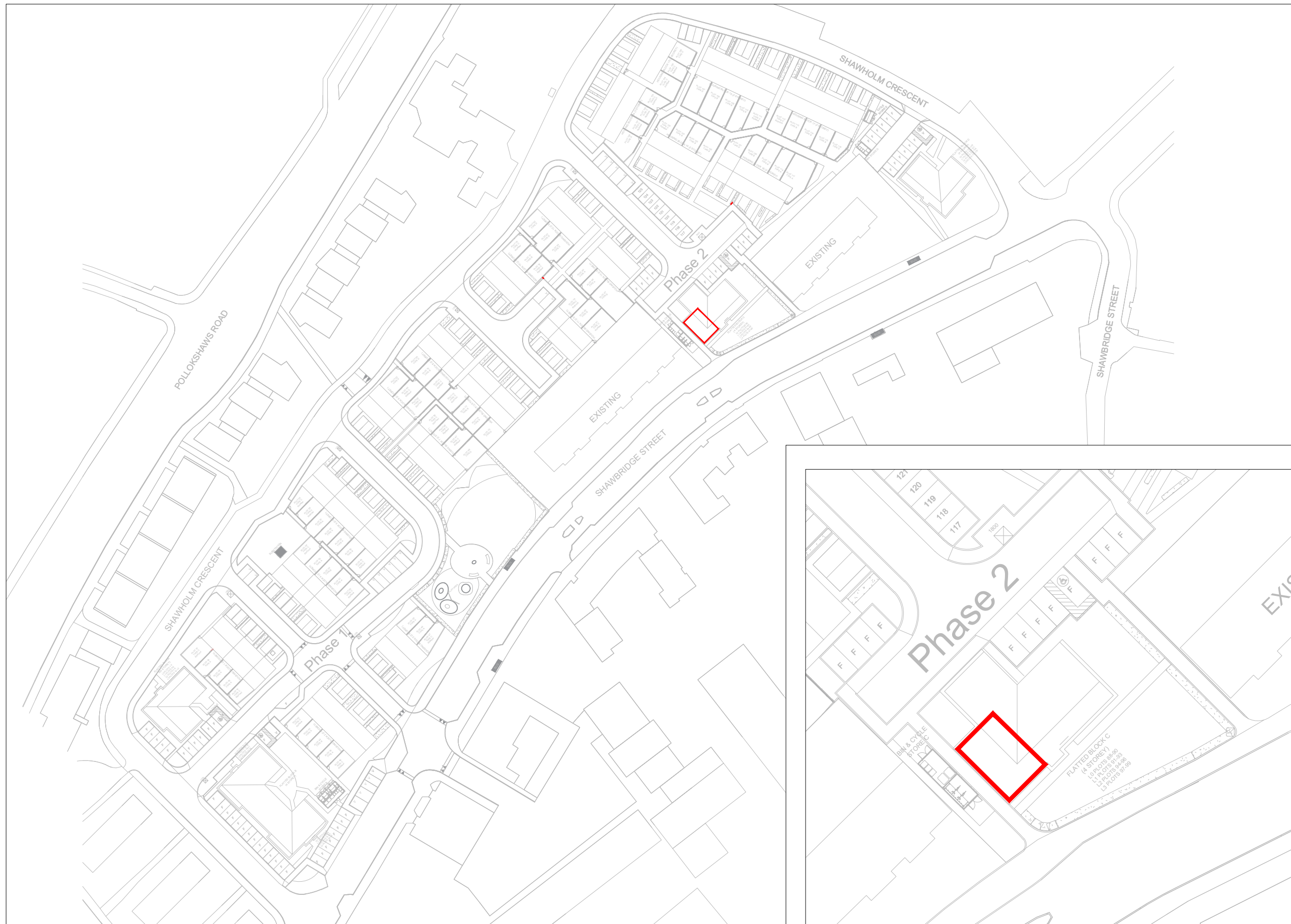
Block C 3F Plan
1:500@A3



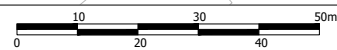
Plot Boundary

SHAWBRIDGE, POLLOKSHAWS - BLOCK C- THIRD FLOOR - PLOT 97 TITLE PLAN

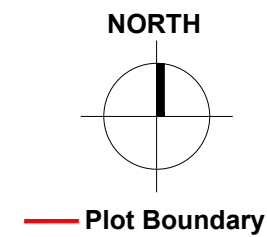
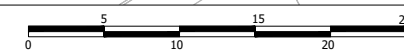
Reproduced from the Ordnance Survey Map with the permission of the Controller of the HMSO. Crown Copyright Reserved. License No. 100019279.



Development Plan
1:1250@A3

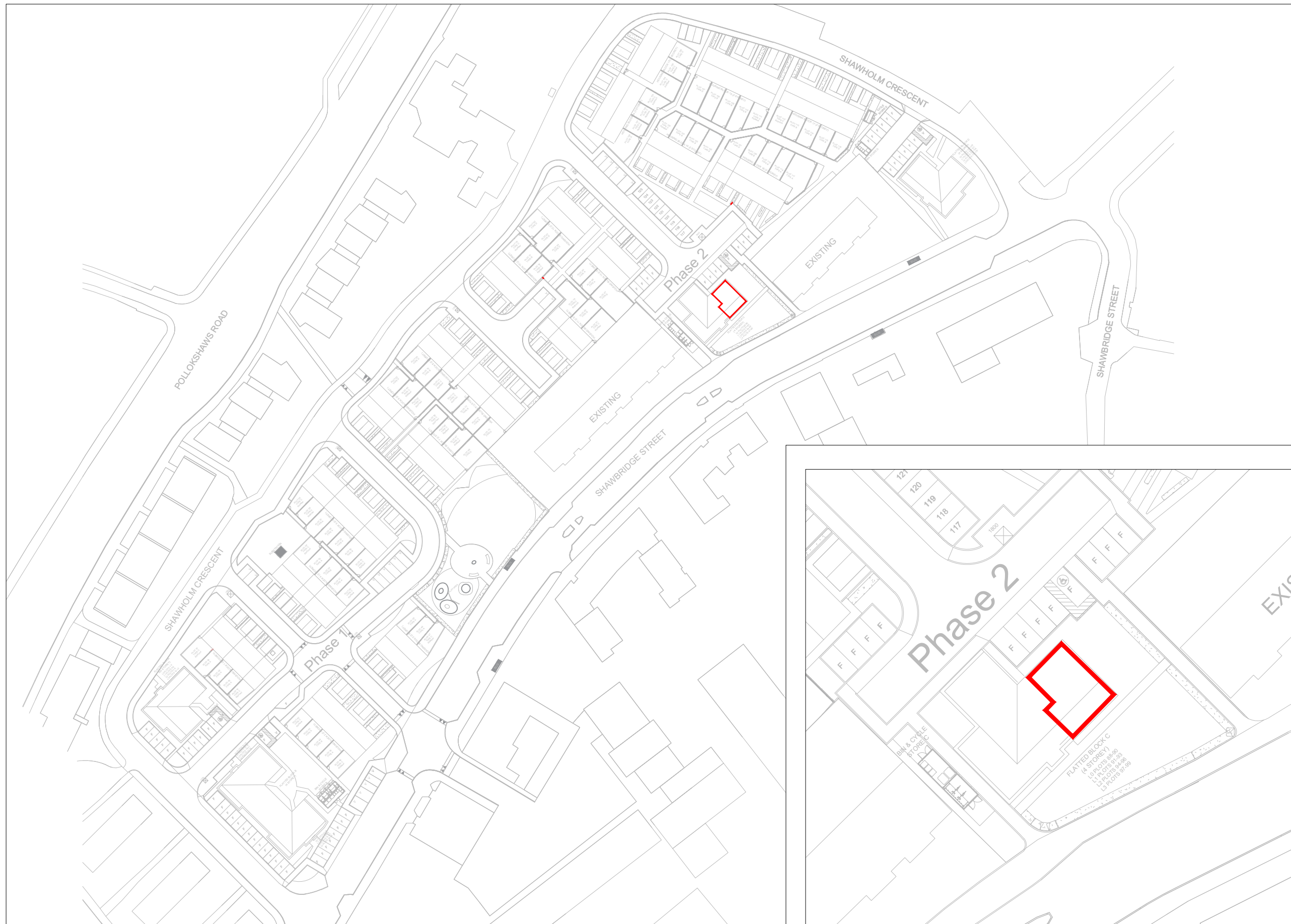


Block C 3F Plan
1:500@A3

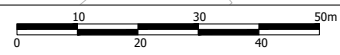


SHAWBRIDGE, POLLOKSHAWS - BLOCK C- THIRD FLOOR - PLOT 98 TITLE PLAN

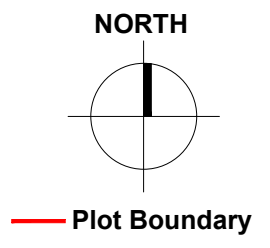
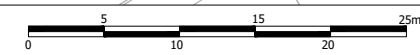
Reproduced from the Ordnance Survey Map with the permission of the Controller of the HMSO. Crown Copyright Reserved. License No. 100019279.



Development Plan
1:1250@A3



Block C 3F Plan
1:500@A3



SHAWBRIDGE, POLLOKSHAWS - BLOCK C- THIRD FLOOR - PLOT 99 TITLE PLAN

Reproduced from the Ordnance Survey Map with the permission of the Controller of the HMSO. Crown Copyright Reserved. License No. 100019279.