

Denotes adoptable roads & footpaths maintained by local authority.

Denotes non-adoptable surfaces maintained by factor.

Denotes common open space maintained by factor.

Denotes adoptable service strips maintained by local authority.

Denotes shared surface maintained by plots 412 & 413 with access rights in favour of plot 414.

Denotes shared surface maintained by plots 447 & 448 with access rights in favour of plot 446.

Denotes car parking spaces for use by plots 440-442, 449-459 & 468-472.


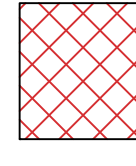
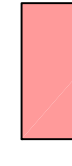


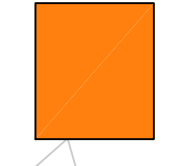

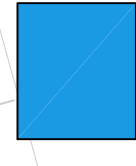
Denotes visitor parking spaces.

Denotes sewer wayleave.

Denotes shared surface maintained by plots 441 & 442.

Denotes shared surface maintained by plots 440, 441 & 442.

Denotes filter trench located in service strips.

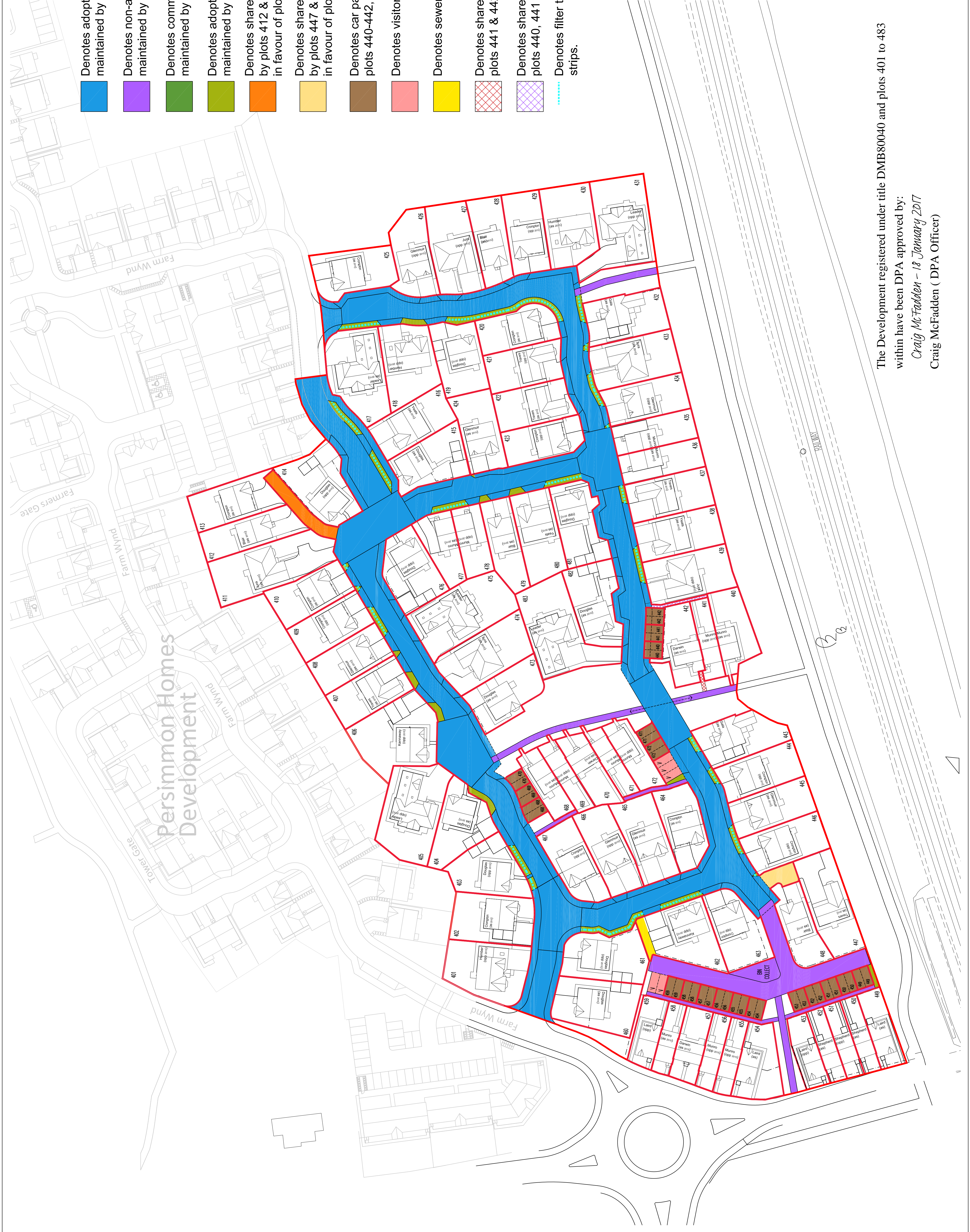


Rev	Description	Drawn	Date
08.01.17	DP		
22.12.16	DP		
11.03.16	DP		
10.03.16	DP		
20.01.16	DP		
25.11.15	DP		
17.11.15	DP		
04.11.15	DP		
05.08.15	DP		
25.06.15	DP		
23.06.15	DP		

miller homes
 Miller Homes Ltd
 Miller House, 2 Lochside View
 Edinburgh Park
 Edinburgh, EH12 9DH
 Telephone 0870 336 6000
 Fax 0870 336 5315
 www.millerhomes.co.uk

Project Title
**WOODLEE AREA 9
 LENZIE**

Drawing Title	
DEED OF CONDITIONS PLAN	
Scale	1:500
Drawn By	DP
Checked By	
Authorised By	
Date	20.04.15
Revision	
Drawing No.	5239
Revision No.	(00)004
Revision	L



The Development registered under title DMB80040 and plots 401 to 483
 within have been DPA approved by:
 Craig McFadden - 18 January 2017
 Craig McFadden (DPA Officer)