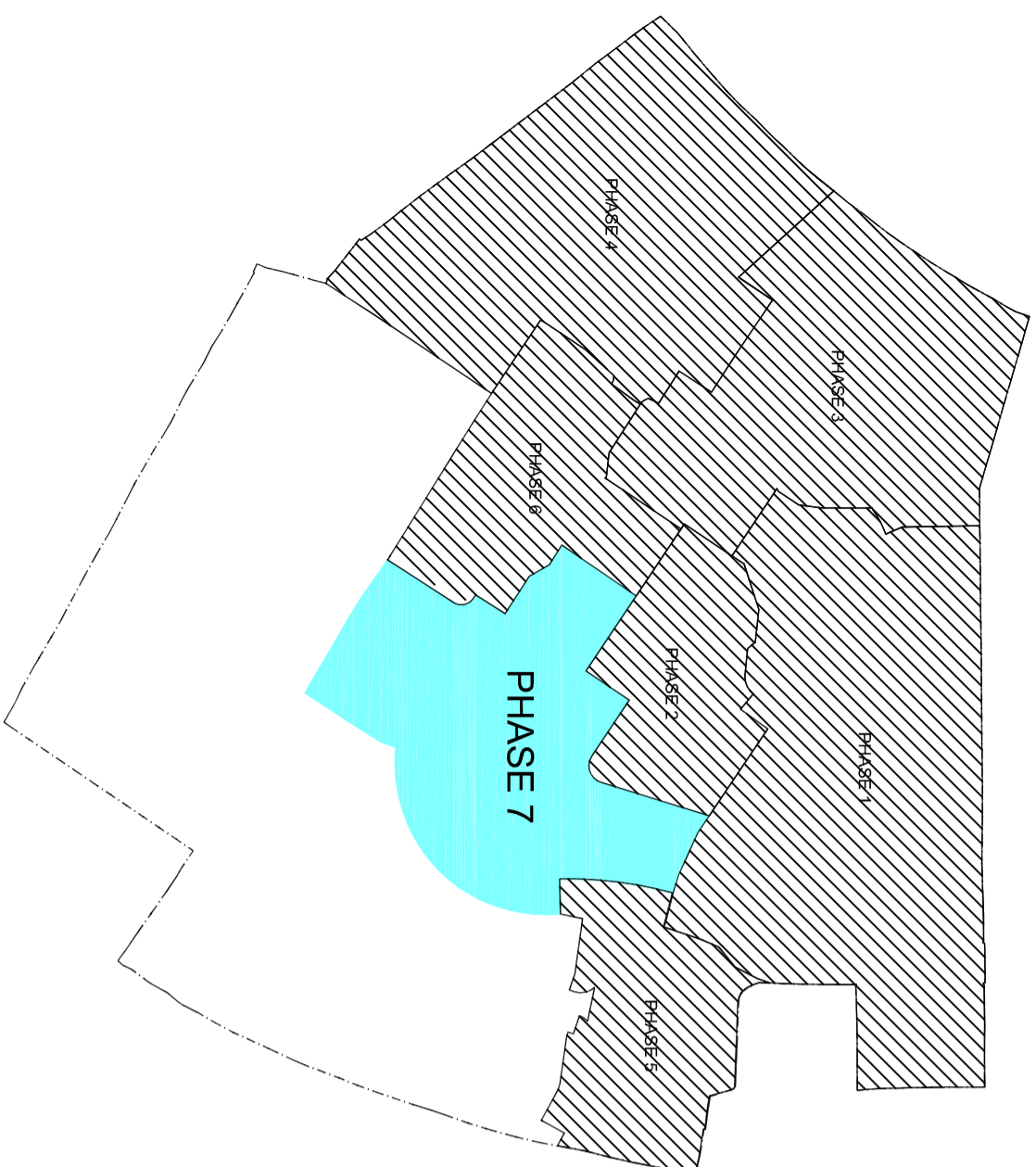
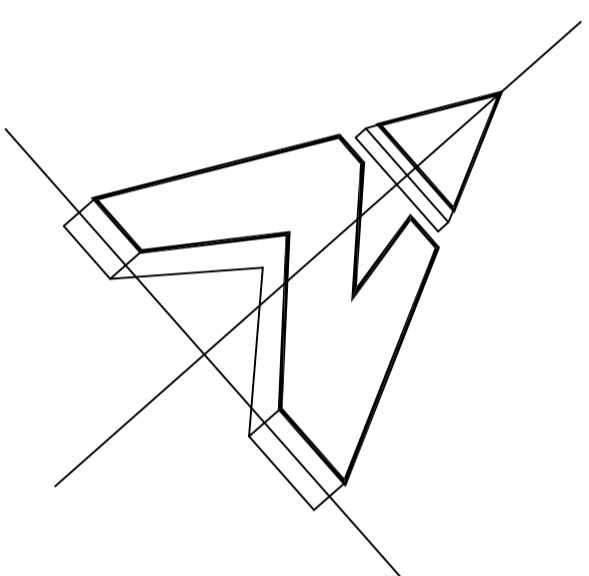


The Development (Phase 7) registered under title STG60102 and plots 219 to 221 and 451 to 455 within have been DPA approved by:

*Craig McFadden – 11 February 2016*  
**Craig McFadden ( DPA Officer )**



OVERALL SITE PLAN 1:2000



- DENOTES PHASE 7 SUBJECTS
- DENOTES PLOT BOUNDARY
- OPEN SPACE (COMMUNALLY OWNED) AND MAINTAINED BY FACTOR
- DENOTES ROADS & FOOTPATHS ADOPTED/ TO BE ADOPTED BY THE LOCAL AUTHORITY
- DENOTES FOOTPATHS OWNED AND MAINTAINED BY PLOTS 220 & 221
- DENOTES SHARED DRIVEWAY MUTUALLY OWNED BY PLOTS 222 & 223
- DENOTES SHARED DRIVEWAY MUTUALLY OWNED BY PLOTS 224-226 INCLUSIVE
- DENOTES FOOTPATHS OWNED AND MAINTAINED BY PLOTS 452 - 454
- DENOTES WAYLEAVE




PHASE 7 SITE PLAN 1:500

**Notes**  
 DO NOT SCALE DRAWINGS

**Revisions**  
 REV C 02-02-16 HOUSE TYPES SUBSTITUTION PLOTS 451-455  
 REV B 05-01-16 PLOT 104 & 219 BOUNDARY ALTERED  
 REV A 30-07-13 REVISIONS TO PLOT 225 & 226 FEU LINES

PRELIMINARY APPROVED DRAWING



Project  
**STIRLING HIGH SCHOOL**

Drawing  
**MASTER DEED PLAN  
 PHASE 7**

Scale 1:500, 1:2000		Date 07/13		Job No. 69		Drawing No. MDOC-7		Rev. C	
Drawn By RJ									